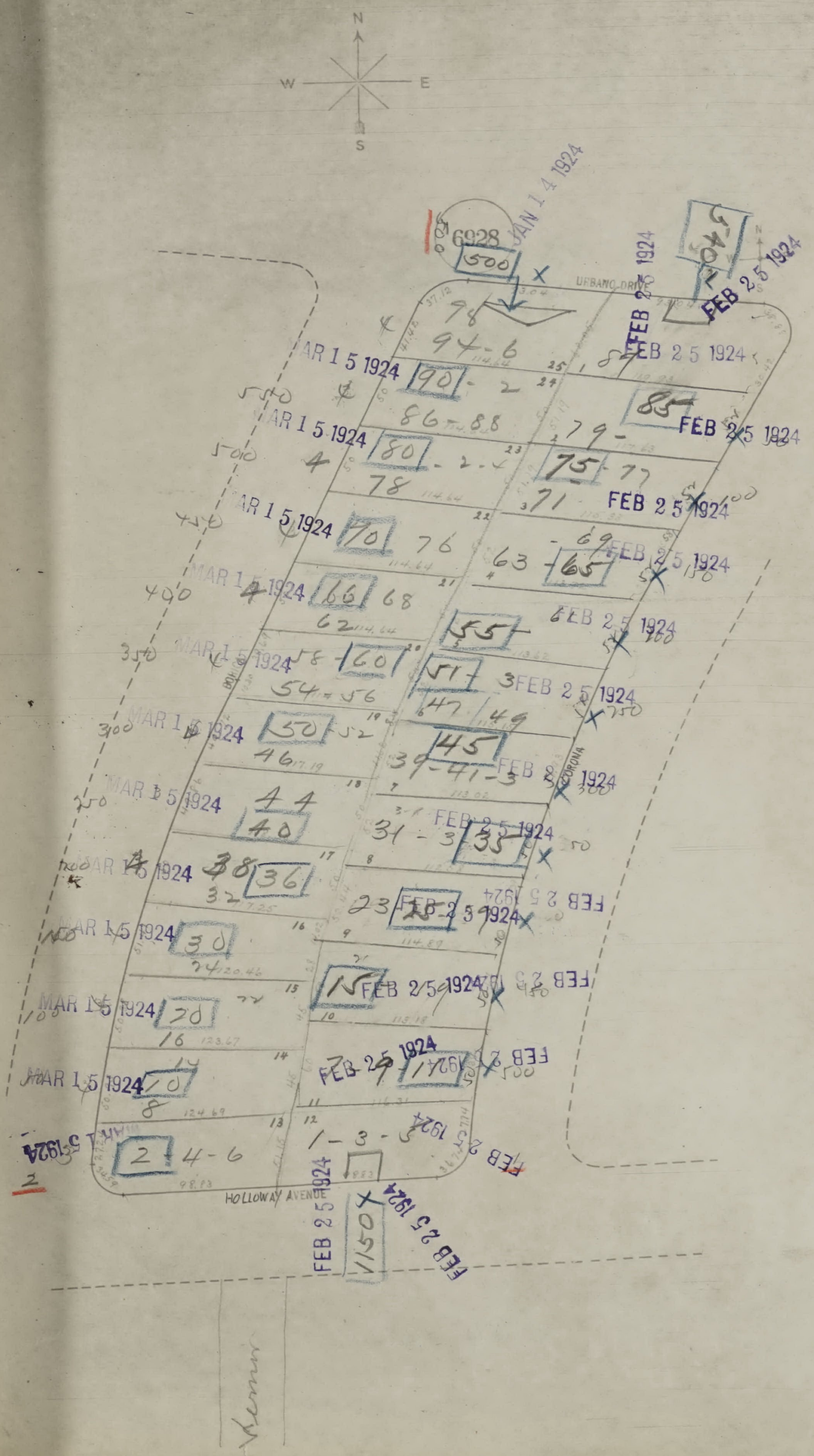
N
W
E
S
6928
JAN 14 1924
500
URBANO DRIVE
540
FEB 25 1924
MAR 15 1924
90
94-6
98
86-88
80
78
70
76
66
62
68
60
58
54-56
50
46
52
44
40
38
36
32
30
24
20
16
10
8
2
4-6
85
87
79
75
77
71
65
63
69
55
51
47
49
45
39-41-3
35
31-3
25
23
15
17
1-3-5
1150
HOLLOWAY AVENUE
CORONA
Kenn

CITY AND COUNTY OF SAN FRANCISCO

DEPARTMENT OF PUBLIC WORKS
CASHIER'S OFFICE

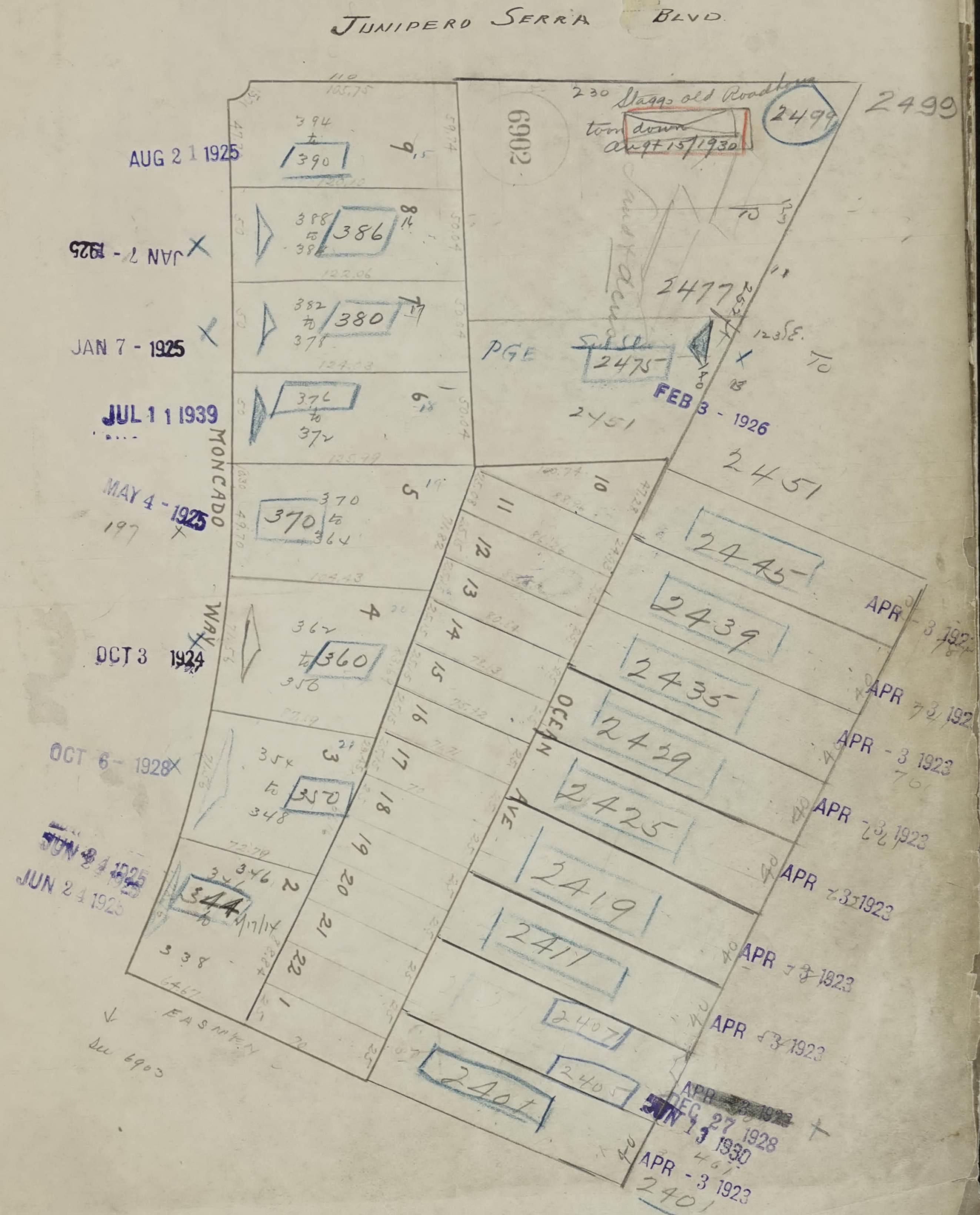
JUNIPERO SERRA BLVD
MONCADO WAY
OCEAN AVE
EASMEN
PGE
6902
230 Staggs old Roadhouse
torn down Aug 15/1930
2499
2499
2477
2475
2451
2451
2445
2439
2435
2429
2425
2419
2411
2407
2405
2401
2401
394 to 390
388 to 384 386
382 to 378 380
376 to 372
370 to 364
362 to 356 360
354 to 348 350
346 to 344
338
9
8
7
6
5
4
3
2
1
10
11
12
13
14
15
16
17
18
19
20
21
22
197
see 6903
AUG 21 1925
JAN 7 - 1925
JAN 7 - 1925
JUL 11 1939
MAY 4 - 1925
OCT 3 1924
OCT 6 - 1928
JUN 24 1925
JUN 24 1925
FEB 3 - 1926
APR - 3 1923
APR - 3 1923
APR - 3 1923
APR - 3 1923
APR - 3 1923
APR - 3 1923
APR - 3 1923
APR - 3 1923
DEC 27 1928
JUN 13 1930
APR - 3 1923

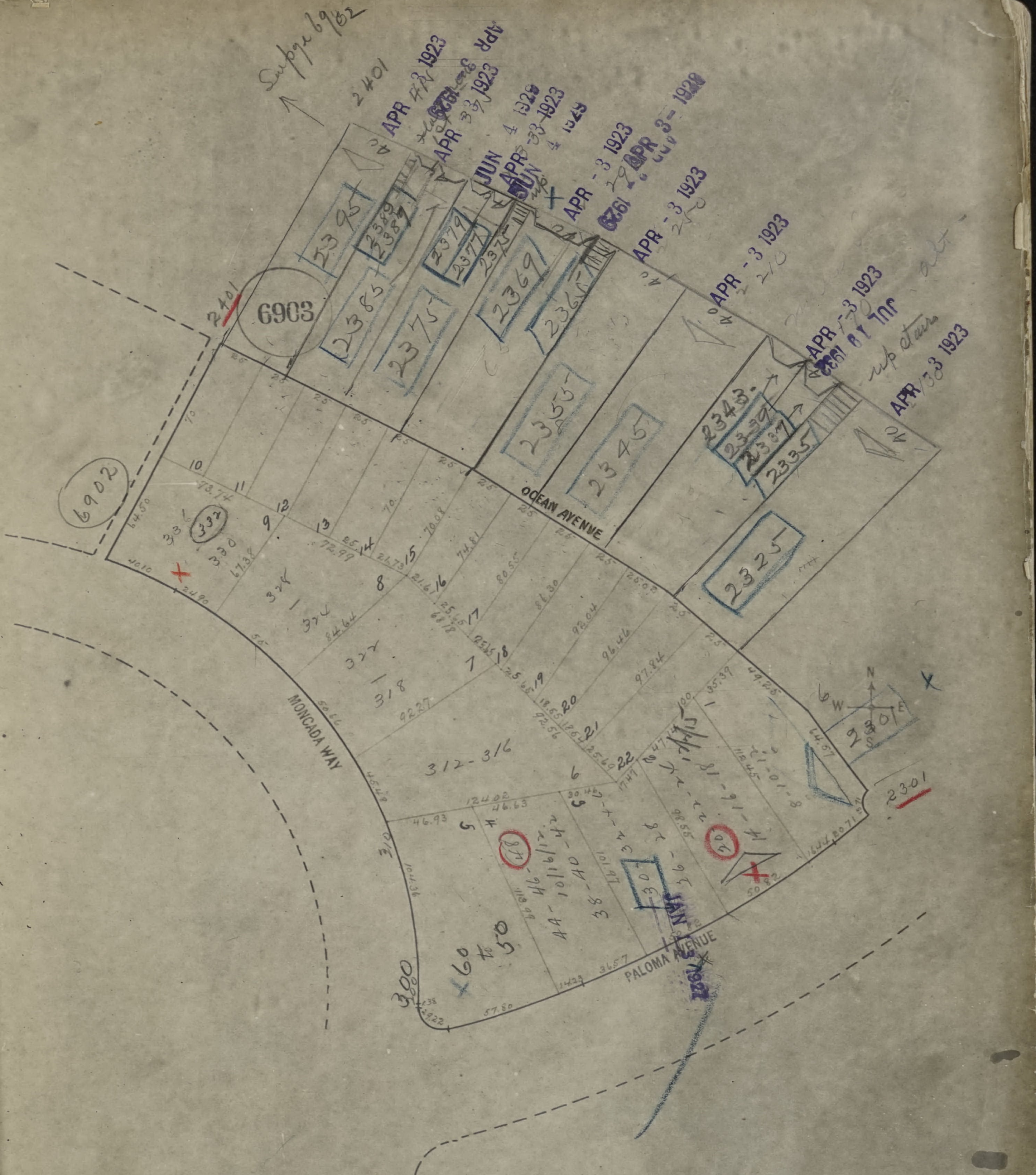
See page 6902
2401
6903
6902
OCEAN AVENUE
MONCADA WAY
PALOMA AVENUE
2395
2389
2387
2385
2379
2377
2375
2373
2369
2365
2355
2345
2343
2339
2337
2335
2325
2301
330
332
336
328
324
318
312-316
APR 4 1923
APR 3 1923
JUN 4 1923
APR - 3 1923
APR -3 1923
up stairs
60 to 50
44-46
40-42
38-40
36-38
34-36
30
300
N
S
W
E

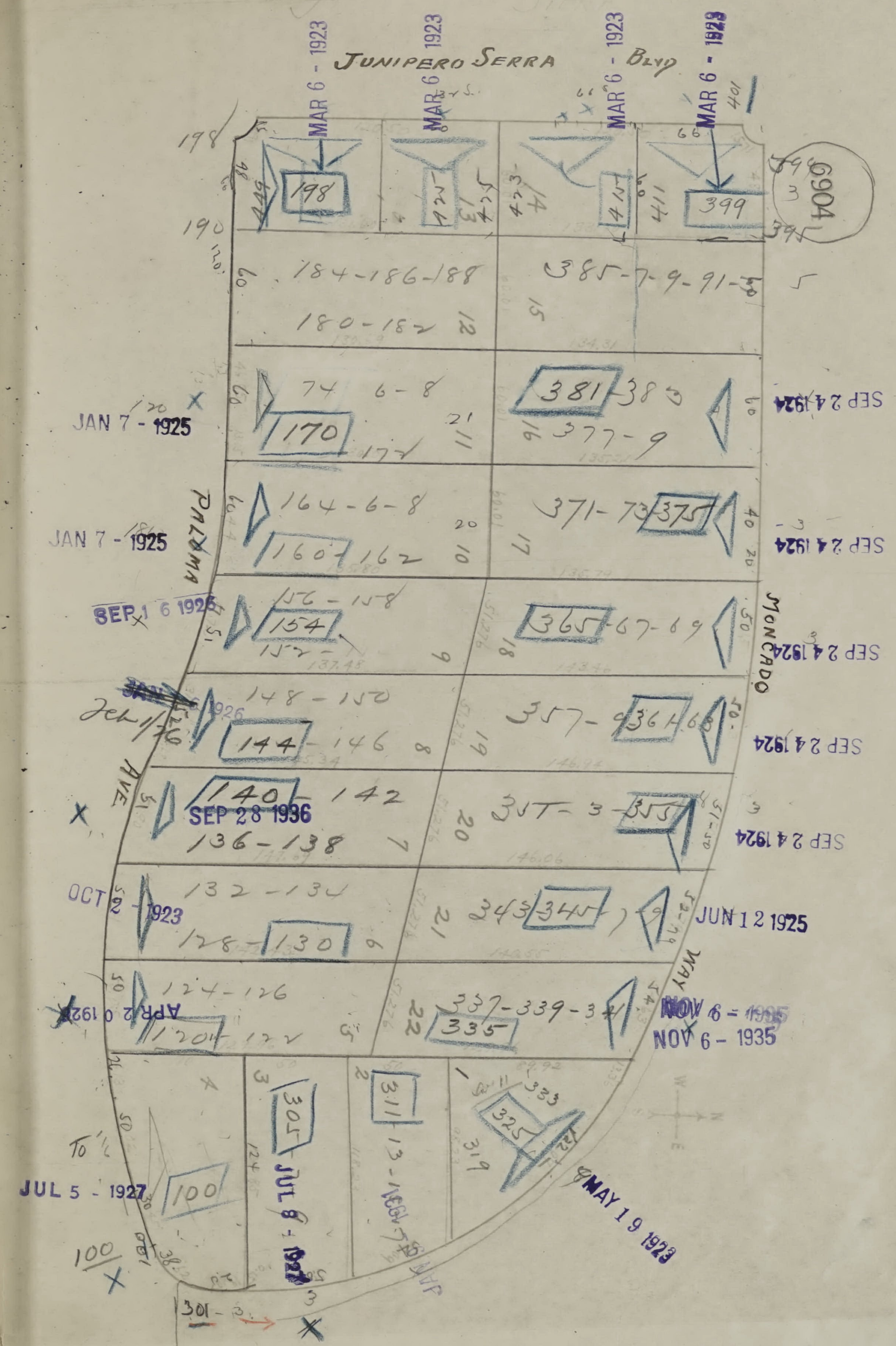
JUNIPERO SERRA BLVD
6904
PALMA AVE
MONCADO WAY
MAR 6 - 1923
MAR 6 - 1923
MAR 6 - 1923
MAR 6 - 1923
198
399
184-186-188
180-182
385-7-9-91-3
170
381
377-9
164-6-8
160
162
371-73
375
154
156-158
365
367-69
144
146
148-150
357-9
361
140
142
136-138
351-3-355
132-134
128-130
343
345
124-126
120
122
337-339-341
335
100
305
311
313-317
325
319
333
301
JAN 7 - 1925
JAN 7 - 1925
SEP 16 1926
SEP 28 1936
OCT 2 - 1923
APR 20 1926
JUL 5 - 1927
JUL 8 - 1927
SEP 24 1924
SEP 24 1924
SEP 24 1924
SEP 24 1924
SEP 24 1924
JUN 12 1925
NOV 6 - 1935
NOV 6 - 1935
MAY 19 1923

SAN FRANCISCO DEPARTMENT OF BUILDING INSPECTION
OFFICIAL COPY

MAP OF
ADDITION TO ASSESSOR'S BLOCK Nº 6905.
SAN FRANCISCO CALIFORNIA.
BEING A SUBDIVISION OF FORMER ASSESSOR'S BLOCK Nº 6906.

Prepared by:
E·J·MORSER, C.E.

SCALE 1 in.=30 ft.

NOVEMBER, 9, 1926.

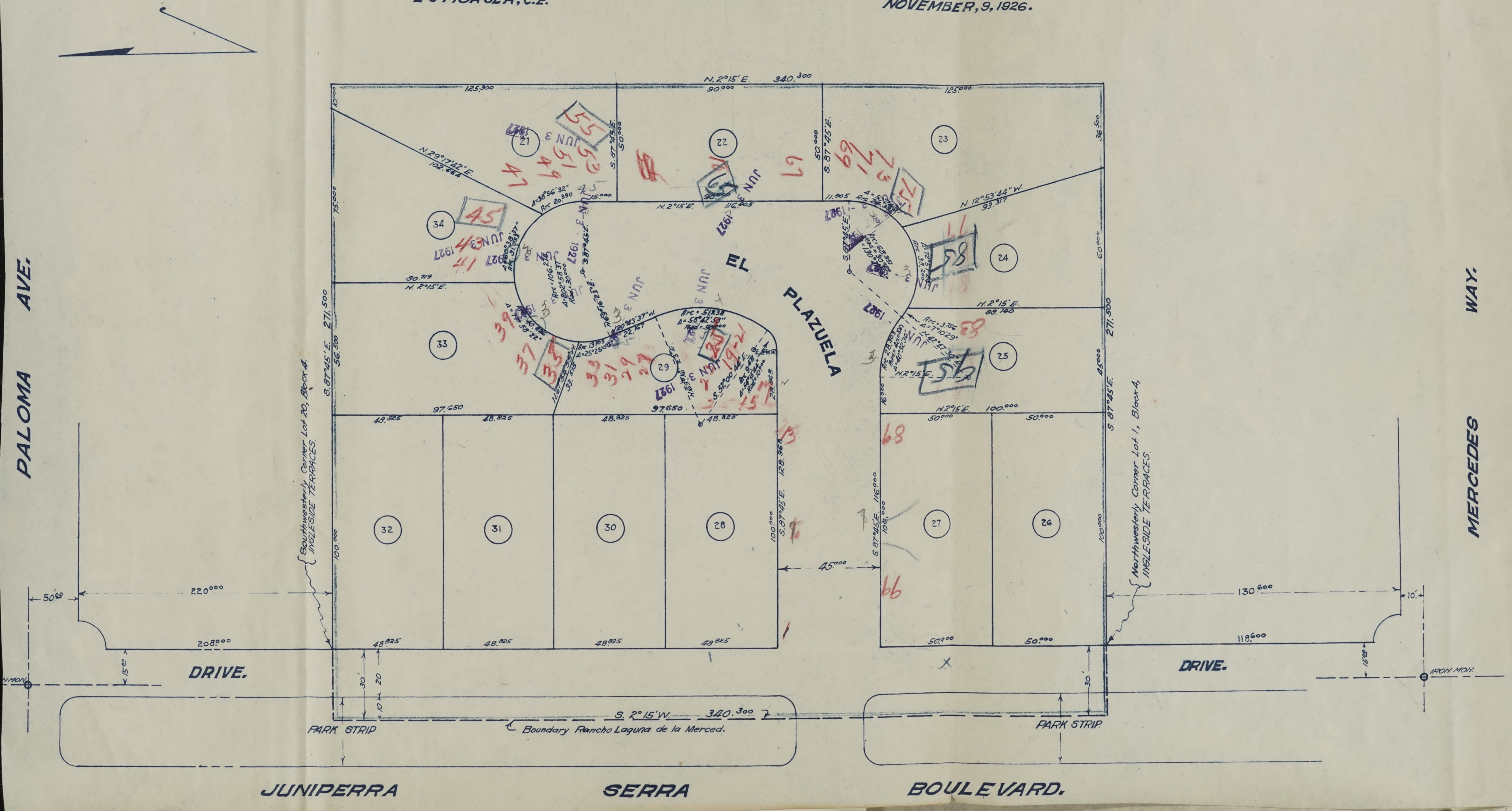
PALOMA AVE.
MERCEDES WAY.
JUNIPERRA SERRA BOULEVARD.
DRIVE.
DRIVE.
EL PLAZUELA
N. 2°15' E. 340.300
S. 2°15' W. 340.300
N. 29°17'42" E. 102.664
N. 12°53'44" W. 93.317
S. 87°45' E. 271.500
271.500
125.300
90.000
125.000
116.905
97.650
80.719
89.140
100.000
48.825
50.000
45.000
220.000
208.000
130.600
118.600
50.00
10'
15.00
30'
20
10
Southwesterly Corner Lot 20, Block 4, INGLESIDE TERRACES.
Northwesterly Corner Lot 1, Block 4, INGLESIDE TERRACES.
PARK STRIP
PARK STRIP
Boundary Rancho Laguna de la Merced.
IRON MON.
21
22
23
24
25
26
27
28
29
30
31
32
33
34
JUN 3 1927
55
45
47
49
53
41
39
37
35
33
31
29
27
67
69
71
58
59
68
13
15
17
19
66

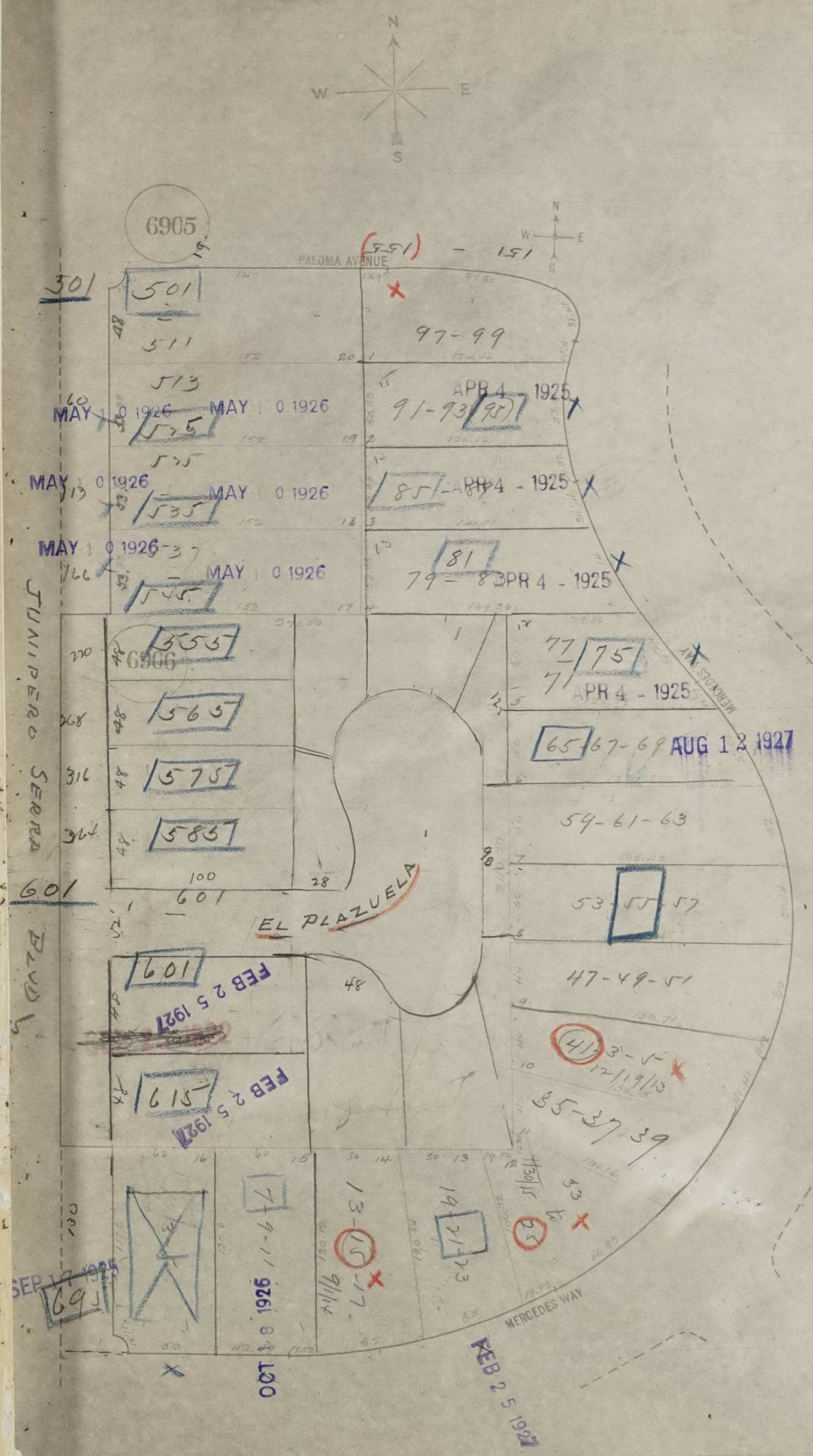
N
W
E
S
6905
PALOMA AVENUE
(551) - 151
301
501
511
513
97-99
MAY 1 0 1926
535
APR 4 - 1925
91-93
95
525
85
81
79-83
APR 4 - 1925
JUNIPERO SERRA BLVD.
6906
555
565
575
585
77
75
71
MERCEDES WAY
65
67-69
AUG 1 2 1927
59-61-63
53
55
57
47-49-51
601
EL PLAZUELA
601
FEB 2 5 1927
615
41
35-37-39
SEP 1 7 1925
69
OCT 8 1926
13-15-17
19-21-23
FEB 2 5 1927

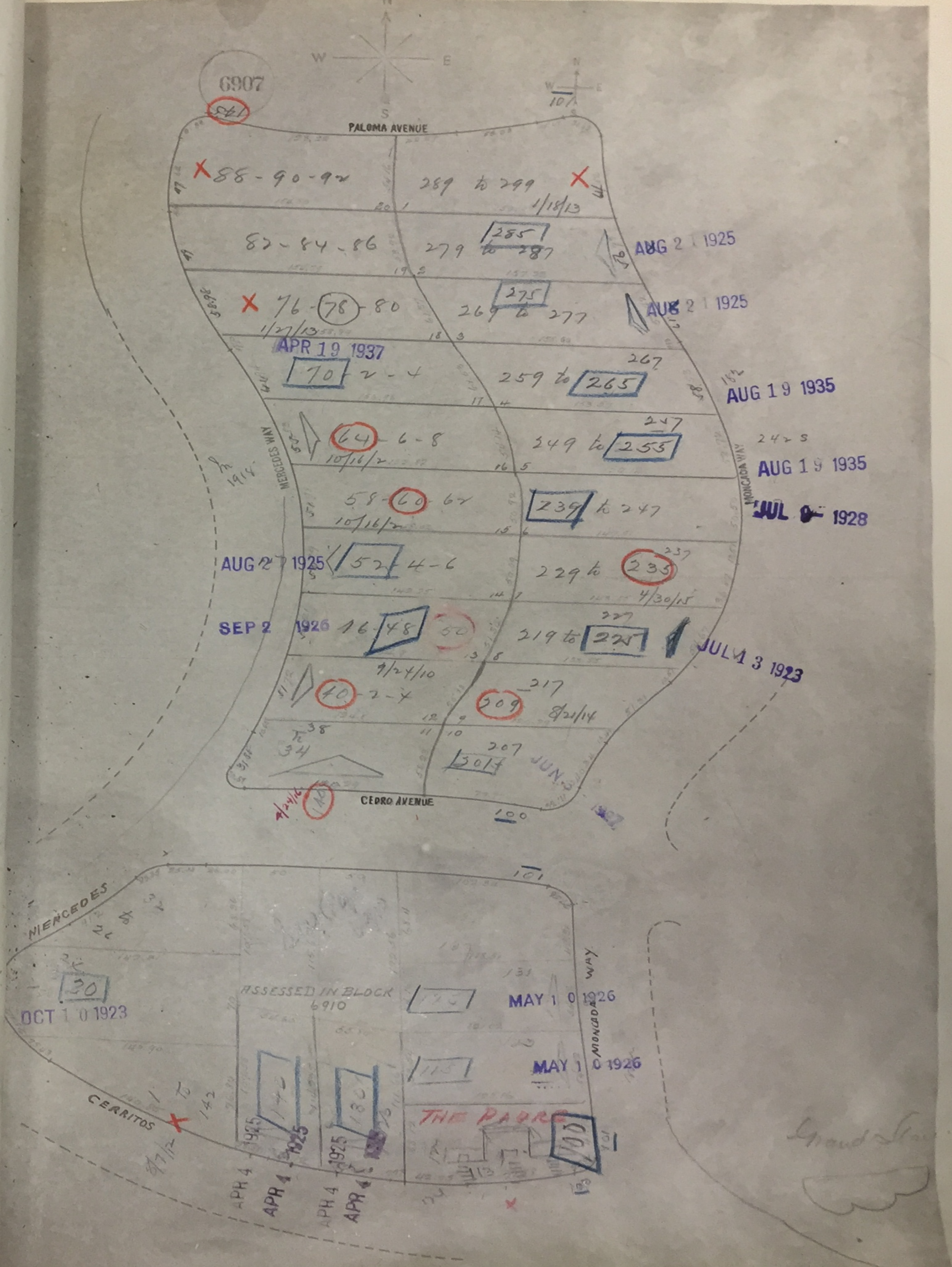
6907
PALOMA AVENUE
CEDRO AVENUE
MERCEDES WAY
MONCADA WAY
MERCEDES
CERRITOS
88-90-92
289 to 299
82-84-86
279 to 287
285
76-78-80
269 to 277
275
70 2-4
259 to 265
267
64 6-8
249 to 255
257
58-60 62
239 to 247
52 4-6
229 to 235
237
46 48 50
219 to 225
227
40 2-4
209
217
34 to 38
201
207
100
101
30
ASSESSED IN BLOCK 6910
140
130
THE PADRE
APR 19 1937
AUG 21 1925
AUG 21 1925
AUG 19 1935
AUG 19 1935
JUL 9 1928
AUG 27 1925
SEP 2 1926
JUL 13 1923
OCT 10 1923
MAY 10 1926
MAY 10 1926
APR 4 1925
APR 4 1925
APR 4 1925
APR 4 1925
N
S
E
W

103
50
153
100
53

6908

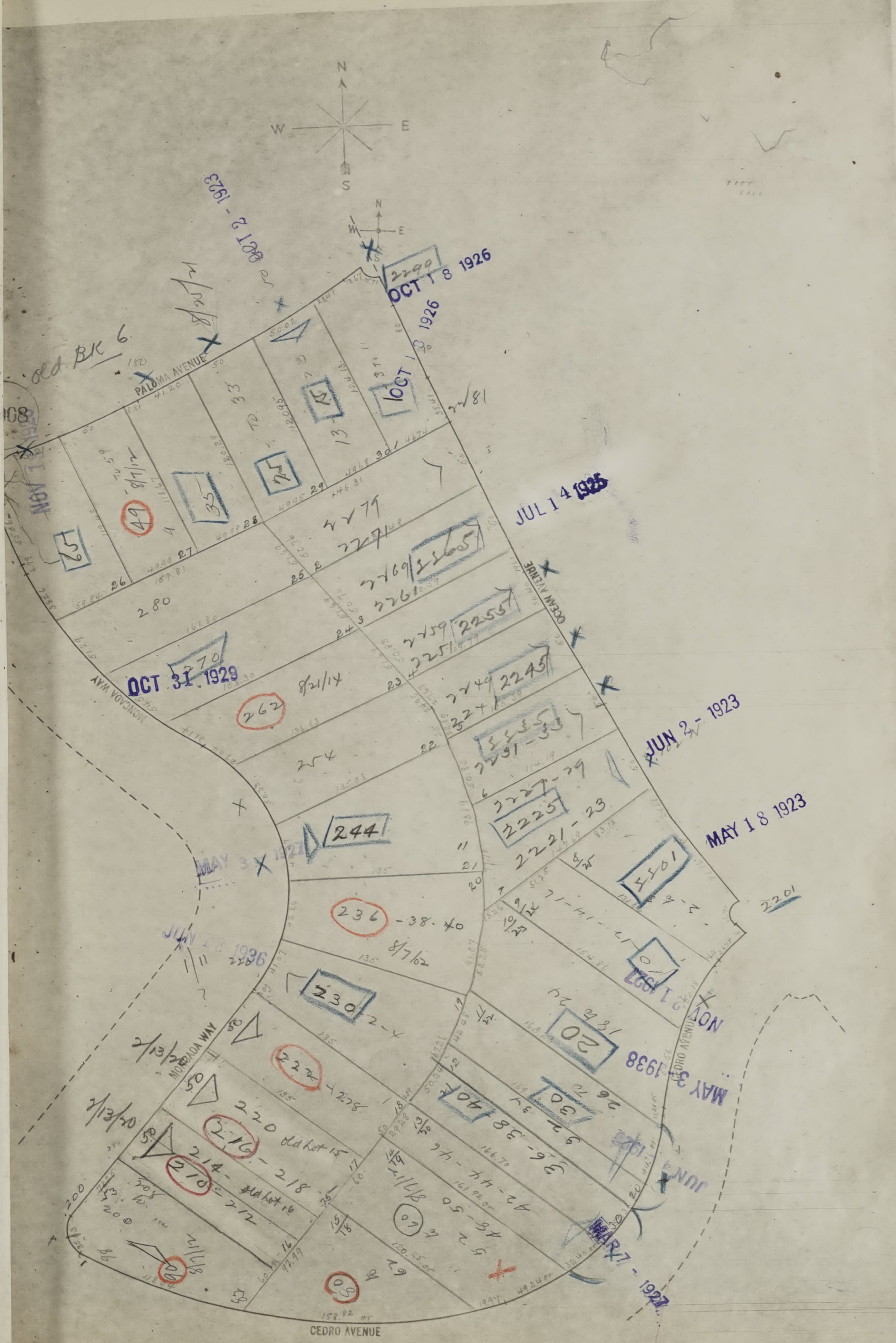
N
W
E
S
Old Bk 6
PALOMA AVENUE
OCEAN AVENUE
MONCADA WAY
CEDRO AVENUE
OCT 18 1926
OCT 2 - 1923
OCT 1 1926
JUL 14 1925
JUN 2 - 1923
MAY 18 1923
OCT 31 1929
MAY 3 1938
MAR 7 - 1927
NOV 21 1932
49
35
25
141
16
280
270
262
254
244
236 - 38 - 40
230
222
220 old lot 15
216 - 218
214 - old lot 16
210 - 212
200
2201
2221 - 23
2225
2227 - 29
2231 - 33
2241
2245
2249
2251
2255
2259
2261
2265
2269
2277
2290
20
26
30
32 - 34
36 - 38
40
42 - 44 - 46
45 - 50
52
60
8/1/12
8/21/14
8/7/62
2/13/20

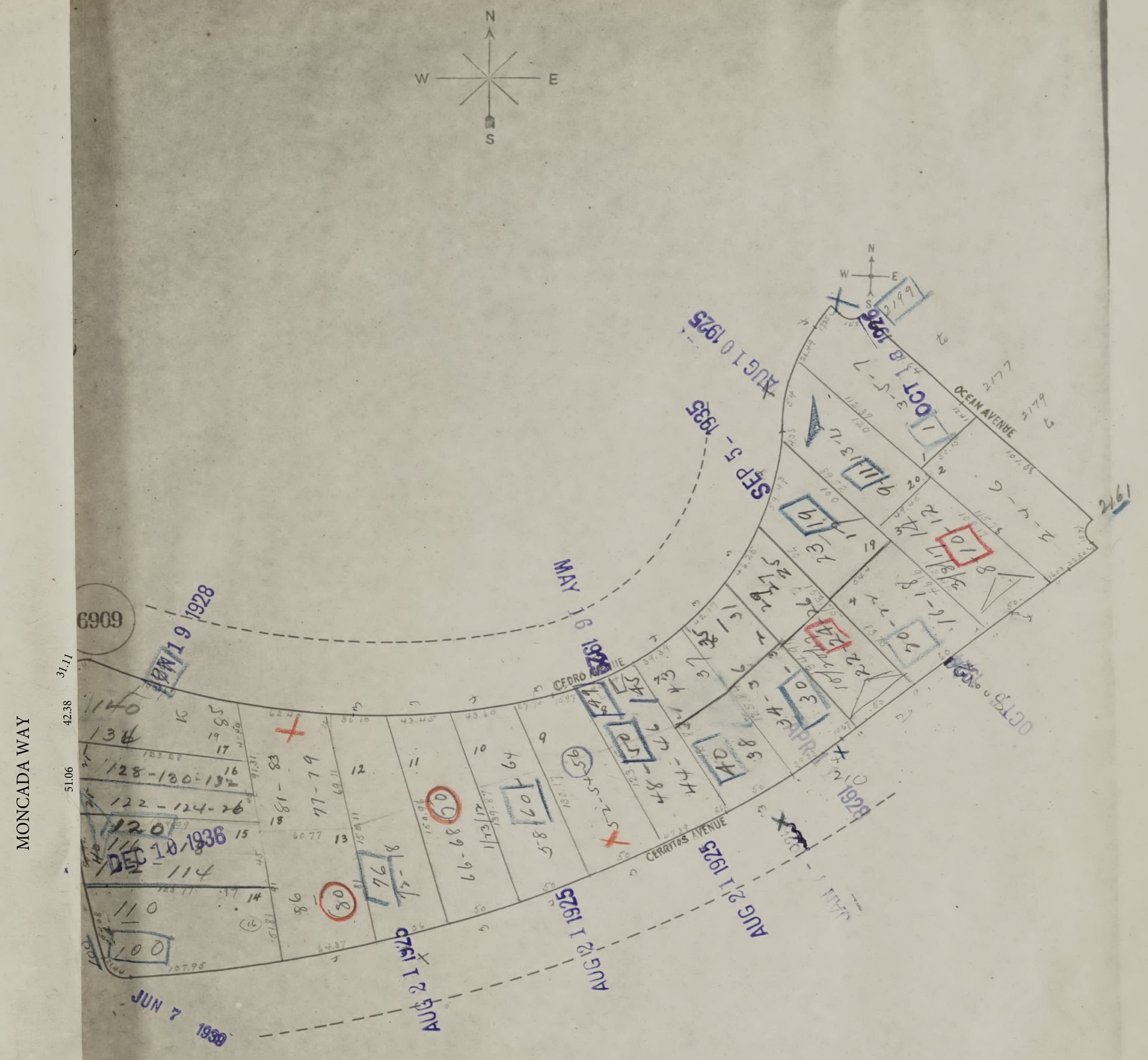
N
W
E
S
6909
MONCADA WAY
51.06
42.38
31.11
CEDRO AVENUE
CERRITOS AVENUE
OCEAN AVENUE
2199
2177
2179
2161
JAN 19 1928
DEC 10 1936
JUN 7 1939
AUG 21 1925
AUG 12 1925
AUG 21 1925
MAY 16 1926
SEP 5 - 1935
AUG 10 1925
OCT 18 1926
APRIL 10 1928
OCT 5 1936
140
134
128-130-132
122-124-26
120
114
110
100
77-79
86
80
76
66-68-70
64
60
58
56
52-54-56
48-44
50
47
45
43
40
38
34
37
35
31
29
27
25
30
24
22
26
20
16-18
12
14
10
11
19
23
3-5-7
9
1
4-6

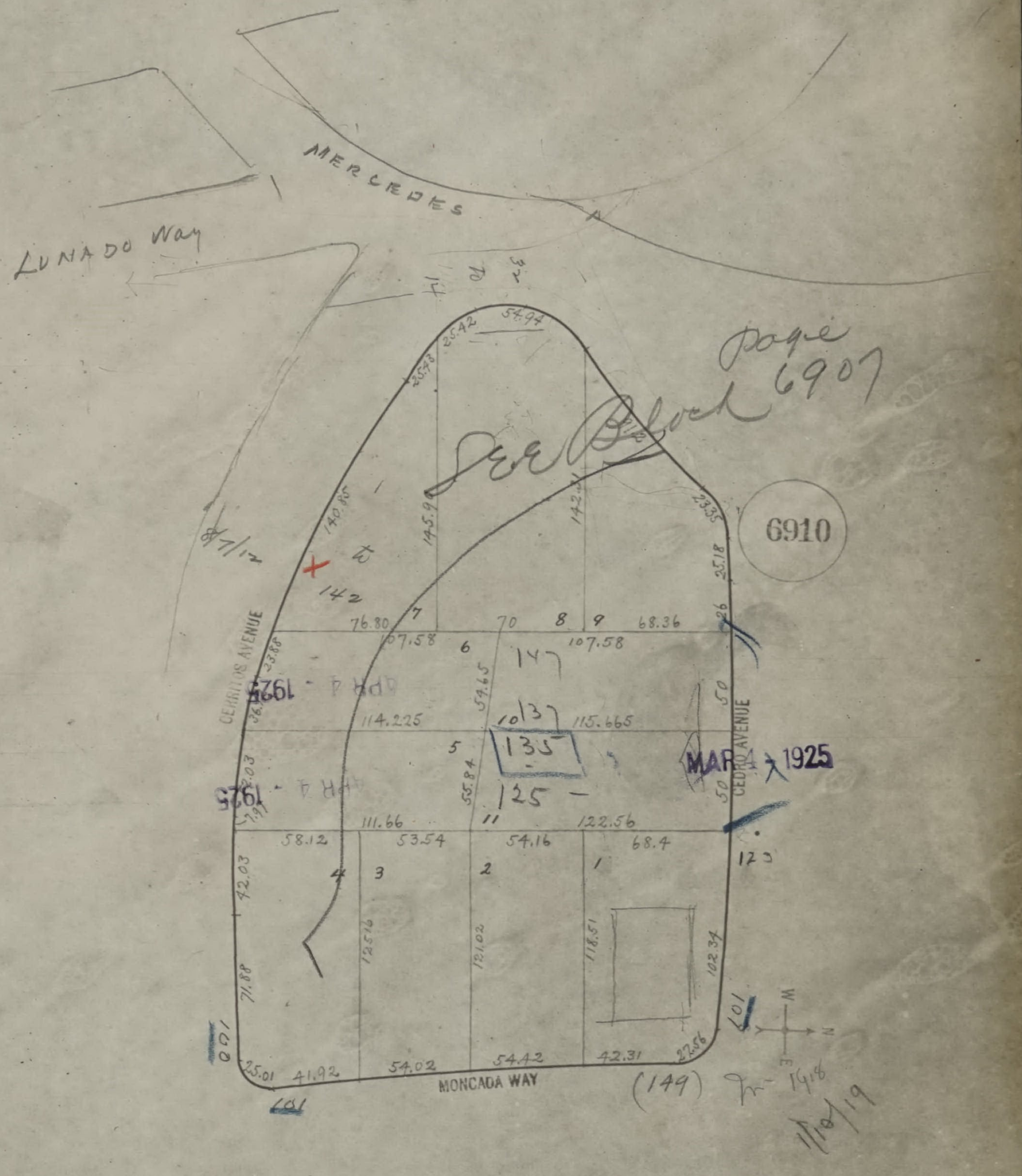
MERCEDES
LUNADO Way
6910
See Block page 6907
8/7/12
142
CERRITOS AVENUE
CEDRO AVENUE
MONCADA WAY
7
6
5
4
3
2
1
8
9
10
11
147
137
135
125
149
(149)
54.97
25.42
25.43
140.85
145.90
142.21
23.35
25.18
76.80
107.58
68.36
114.225
115.665
111.66
122.56
58.12
53.54
54.16
68.4
59.65
55.84
42.03
71.88
125.16
121.02
118.51
102.34
25.01
41.92
54.02
54.42
42.31
22.56
50
APR 4 1925
MAR 4 1925
1/10/19

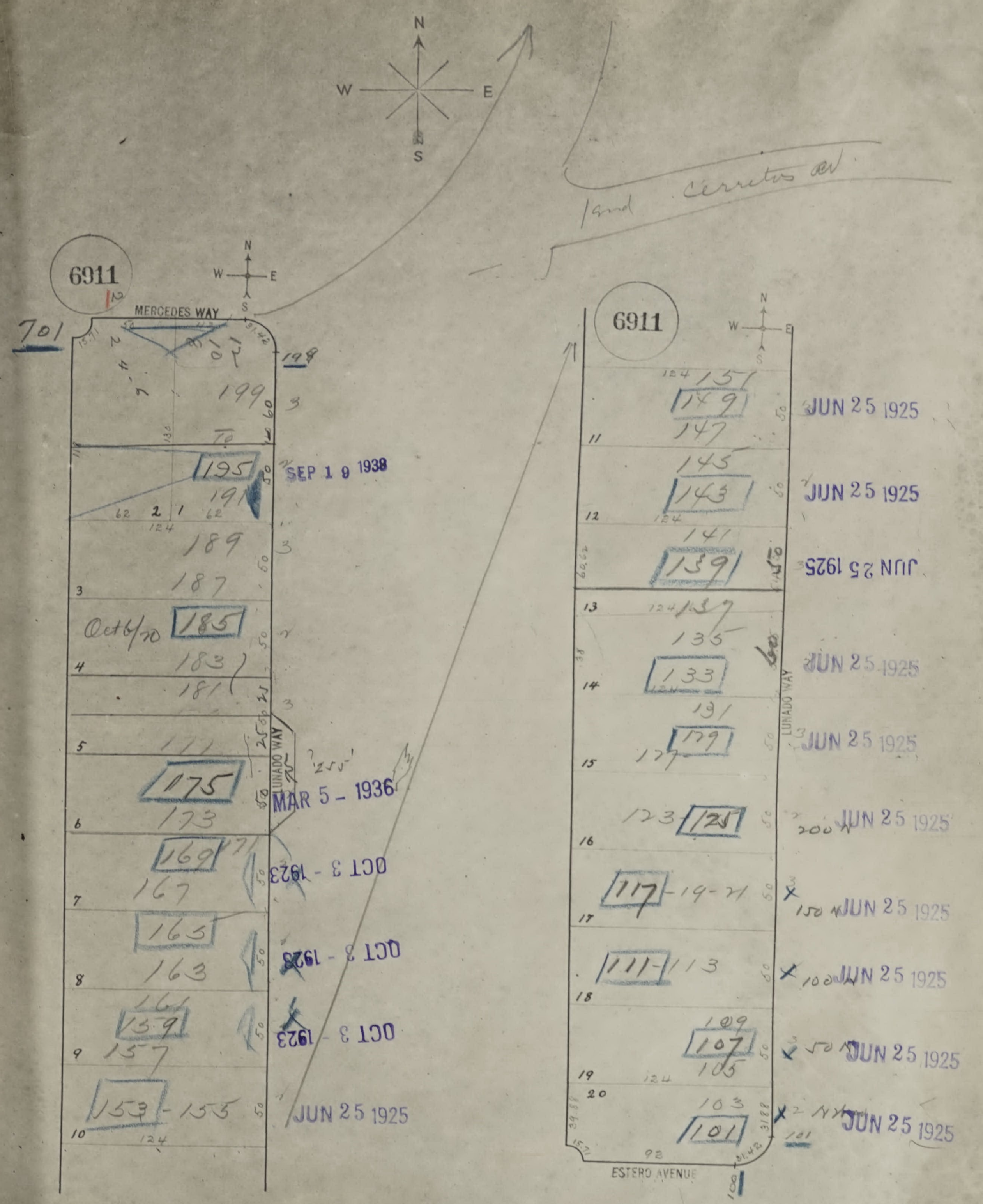
N
W
E
S
Cerritos av
6911
MERCEDES WAY
701
198
199
195
191
189
187
185
Oct 6/20
183
181
175
173
169
167
165
163
161
159
157
153-155
SEP 1 9 1938
MAR 5 – 1936
OCT 3 - 1923
OCT 3 - 1923
OCT 3 - 1923
JUN 25 1925
LUNADO WAY
6911
151
149
147
145
143
141
139
137
135
133
131
129
127
123
125
117-19-21
111-113
109
107
105
103
101
ESTERO AVENUE
JUN 25 1925

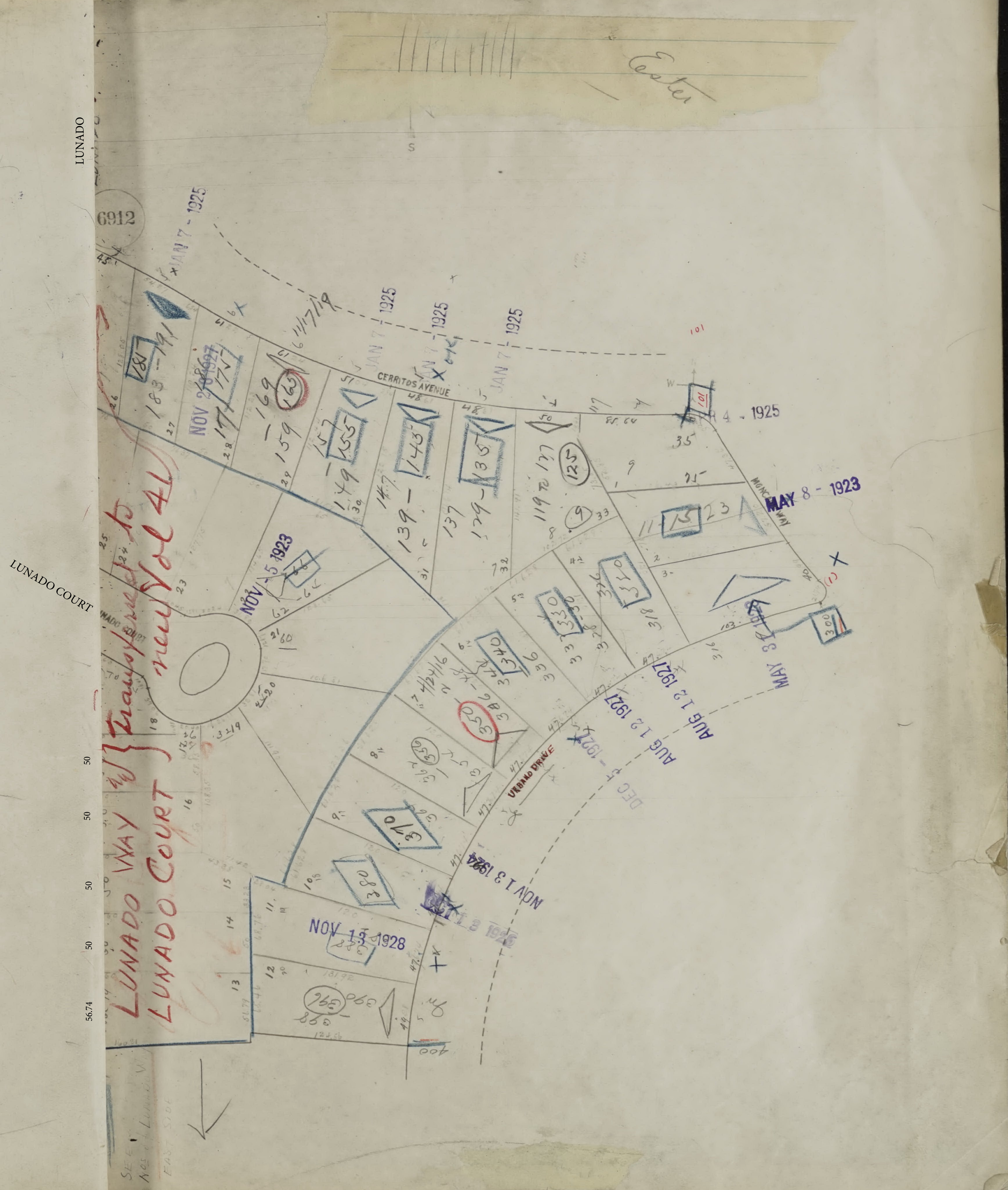
Ester
LUNADO
LUNADO COURT
6912
CERRITOS AVENUE
URBANO DRIVE
JAN 7 - 1925
JAN 7 - 1925
JAN 7 - 1925
JAN 7 - 1925
4 - 1925
MAY 8 - 1923
NOV 5 1923
NOV 2 1927
AUG 12 1927
AUG 12 1927
DEC 5 1927
NOV 13 1924
NOV 13 1928
MAY 31
LUNADO WAY transferred to new Vol 4L
LUNADO COURT
183-191
181
171
169
159
163
157
155
149
147
145
139
137
135
129
119 to 127
125
101
115
123
64
62
300
310
318
320
330
340
346
350
370
380
390
396
400
50
50
50
50
56.74

SAN FRANCISCO DEPARTMENT OF BUILDING INSPECTION
OFFICIAL COPY

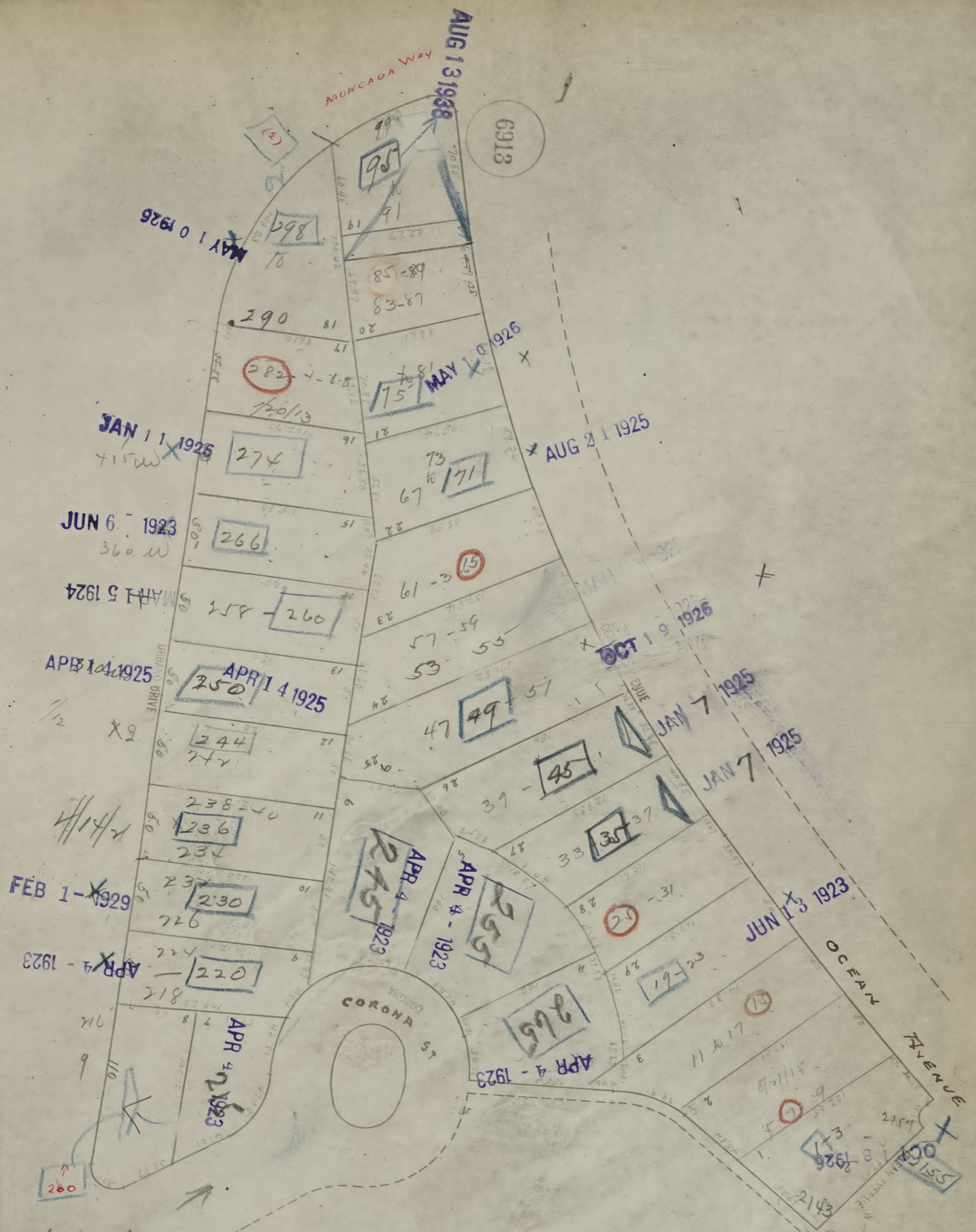
MONCADA WAY
AUG 13 1938
99
95
91
298
MAY 10 1926
290
282
1/20/13
85-89
83-87
75
MAY 10 1926
JAN 11 1925
415 W
274
73
71
67
AUG 21 1925
JUN 6 1923
360 W
266
65
61-3
APR 15 1924
258-260
57-59
53-55
OCT 19 1926
APR 14 1925
250
APR 14 1925
49
47
JAN 7 1925
JAN 7 1925
45
39
244
242
238-240
236
234
4/14/25
35
33
232
230
226
FEB 1 1929
25
27-31
APR 4 1923
245
APR 4 1923
255
224
220
218
APR 4 1923
JUN 13 1923
19-23
CORONA ST
265
APR 4 1923
OCEAN AVENUE
214
210
APR 4 1923
11 & 17
5-9
1-3
OCT 8 1926
2159
2153
200

See map

See Page 6914

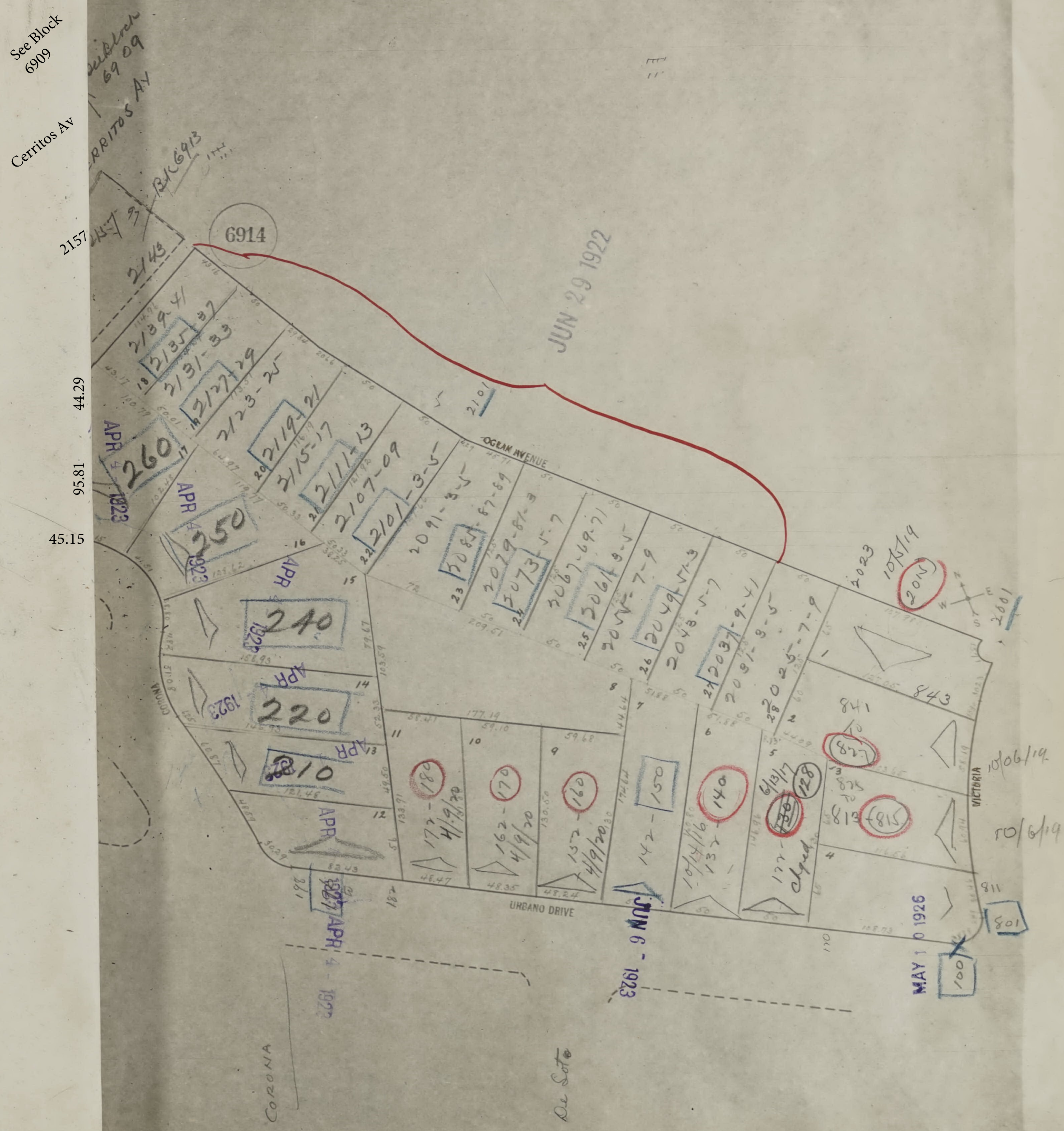
See Block 6909
Cerritos Av
2157
44.29
95.81
45.15
Sub block 69 09
CERRITOS AV
BK 6913
2143
6914
JUN 29 1922
OCEAN AVENUE
URBANO DRIVE
VICTORIA
CORONA
De Soto
2139-41
2135-37
2131-33
2127-29
2123-25
2119-21
2115-17
2111-13
2107-09
2101-3-5
2091-3-5
2087-89
2079-81-3
2073
2067-69-71
2061
2055-7-9
2049-51-3
2043-5-7
2037-9-41
2031-3-5
2025-7-9
2023
2101
10/6/19
10/06/19
10/6/19
260
250
240
220
210
200
APR 1923
JUN 6 1923
MAY 10 1926
180
170
160
150
140
130
128
177-
4/9/20
162-
157-
142-
137-
841
843
827
815
819
811
801
100

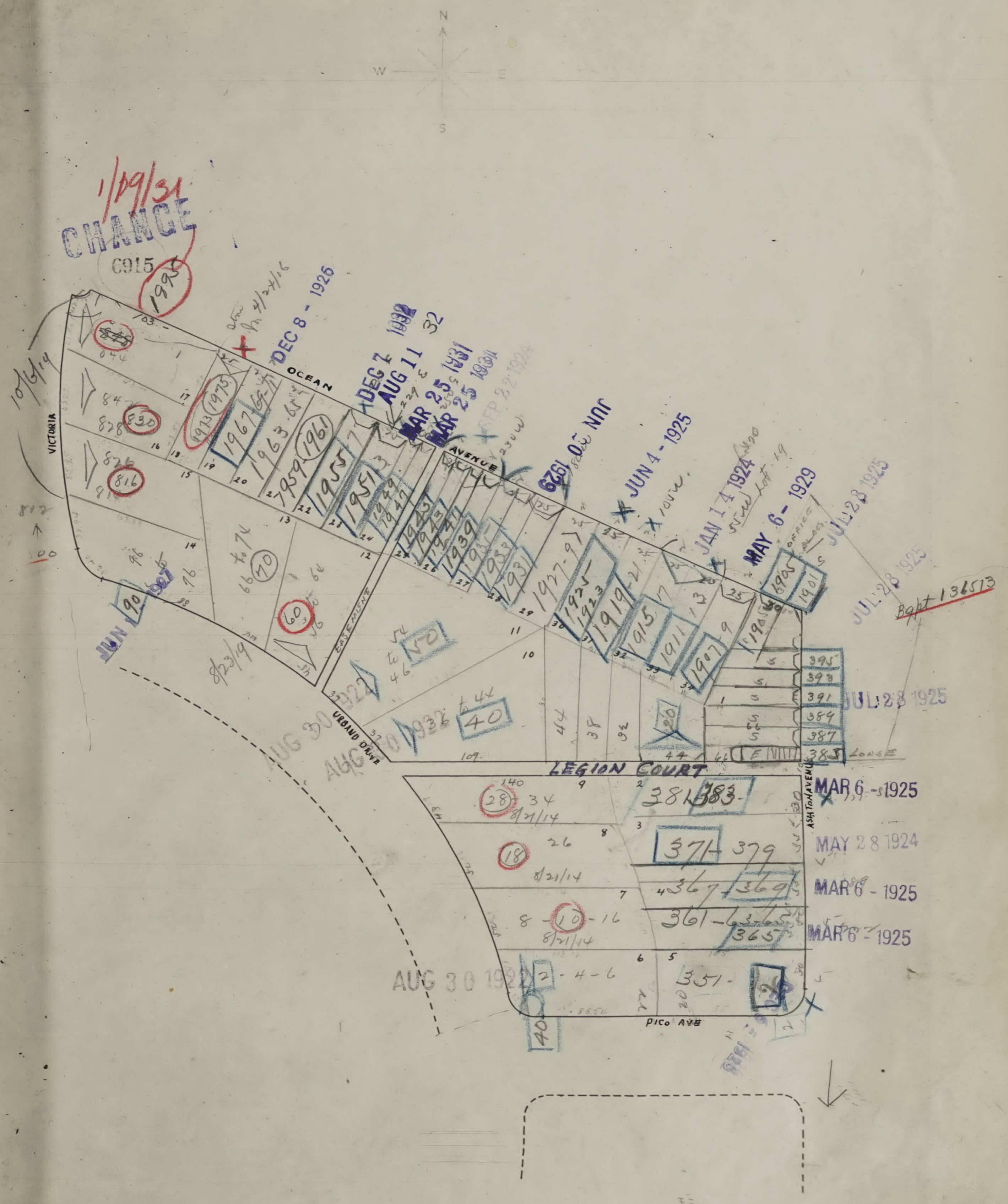
N
W
E
S
1/09/31
CHANGE
C015
1995
DEC 8 - 1926
DEC 7
AUG 11
1932
MAR 25 1931
MAR 25 1930
JUN 30 1925
JUN 4 - 1925
JAN 14 1924
MAY 6 - 1929
JUL 28 1925
Bapt 136513
OCEAN
AVENUE
VICTORIA
URBANO DRIVE
LEGION COURT
ASHTON AVENUE
PICO AVE
10/6/14
8/23/14
8/21/14
AUG 30 1922
MAR 6 - 1925
MAY 28 1924
MAR 6 - 1925
MAR 6 - 1925
JUL 28 1925
844
848
828
826
816
1967
1963
1959
1951
1939
1931
1927
1923
1919
1915
1911
1907
1905
1901
395
393
391
389
387
385
381
383
371
379
367
369
361
365
351
28
34
18
26
10
16
60
70
50
40
44
46

OFFICIAL COPY
SAN FRANCISCO
DBI
DEPARTMENT OF
BUILDING INSPECTION

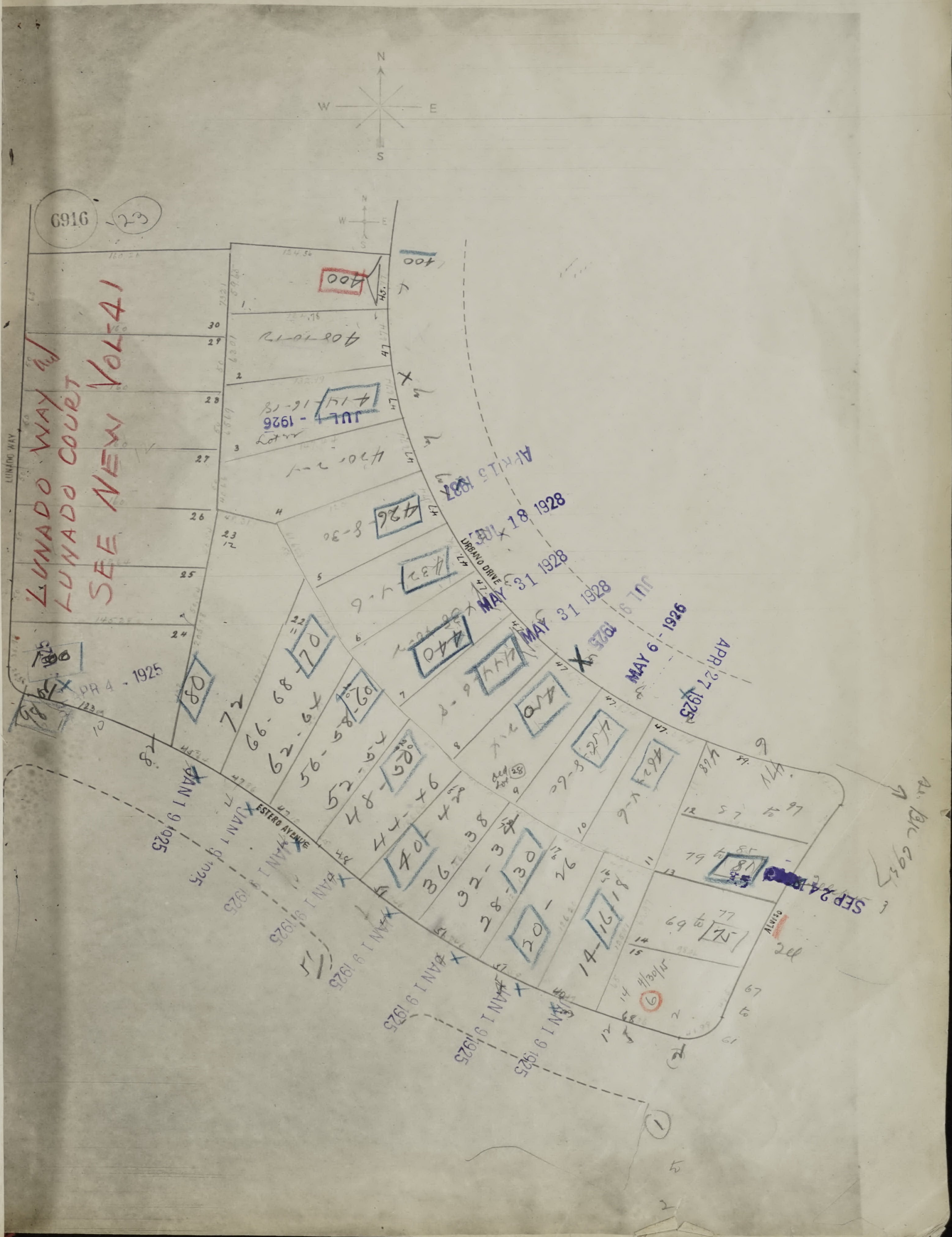
N
W
E
S
6916
23
LUNADO WAY
LUNADO WAY &
LUNADO COURT
SEE NEW VOL 41
LUNADO DRIVE
ESTERO AVENUE
400
408-10-12
414-16-18
JUL - 1926
420-2-4
426-8-30
432-4-6
440
444
450
454
458
462-4-6
APR 15 1927
JUL 18 1928
MAY 31 1928
MAY 31 1928
JUL 16 1926
MAY 6 - 1926
APR 27 1925
APR 4 - 1925
80
74
66-68-70
62-64
56-58-60
52-54
48-50
44-46
40
36-38
32-34
28-30
20-26
14-16-18
79 to 81
69 to 75
SEP 24 1925
JAN 1 9 1925
JAN 1 9 1925
JAN 1 9 1925
JAN 1 9 1925
JAN 1 9 1925
JAN 1 9 1925
JAN 1 9 1925
JAN 1 9 1925
JAN 1 9 1925
1
2
3
4
5
6
7
8
9
10
11
12
13
14
15
24
25
26
27
28
29
30
98

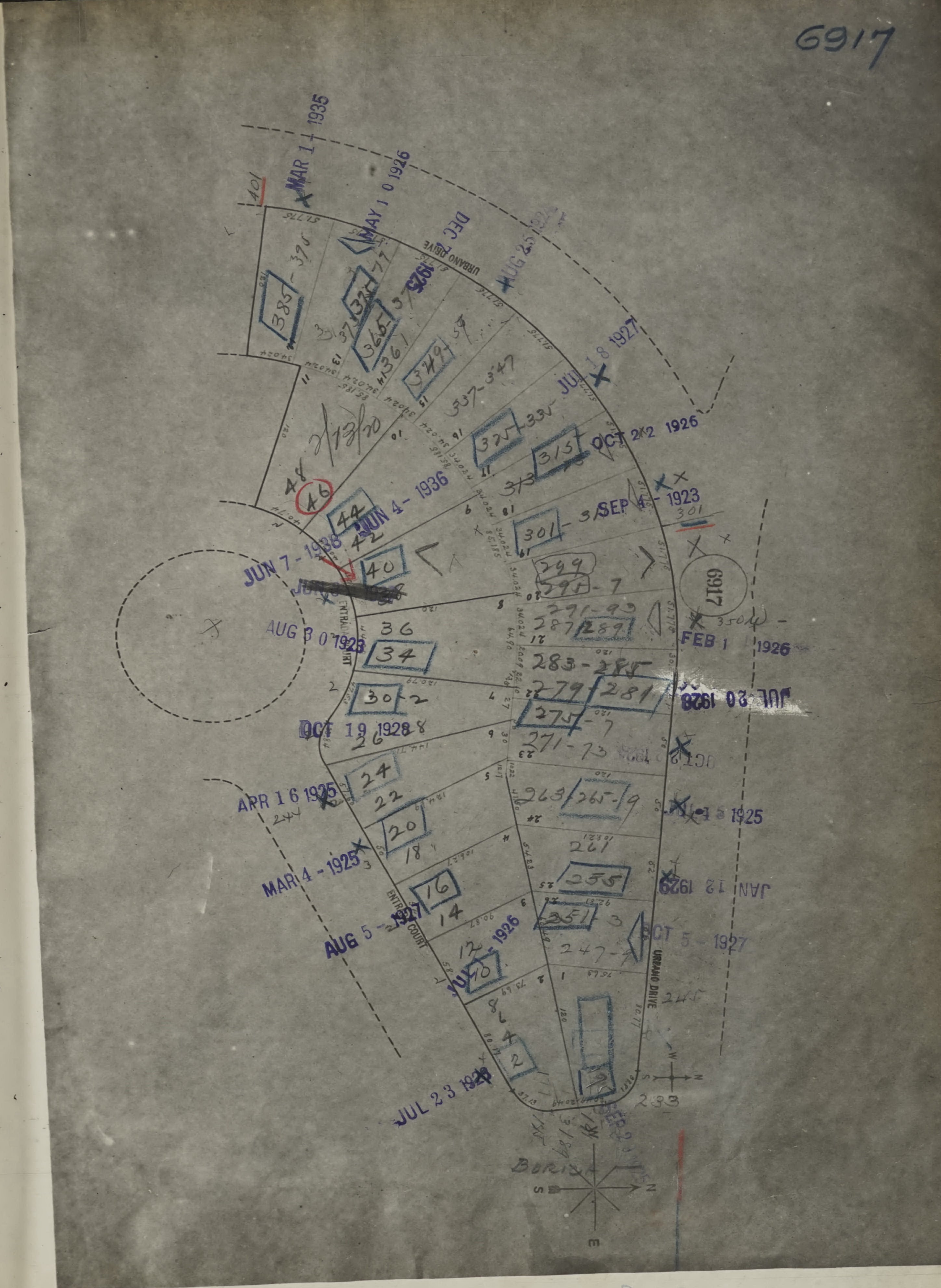
6917
URBANO DRIVE
ENTRANCE COURT
MAR 1 - 1935
MAY 1 0 1926
DEC
AUG 25 1927
JUL 1 8 1927
OCT 22 1926
SEP 4 - 1923
JUN 4 - 1936
JUN 7 - 1938
AUG 3 0 1928
FEB 1 1926
JUL 20 1928
OCT 19 1928
APR 1 6 1925
MAR 4 - 1925
AUG 5 - 1927
JAN 12 1929
OCT 5 - 1927
JUL 23 1926
1925
1926
385
379
377
365
361
349
337-347
331
325
315
313
301
299
291-93
287
283-285
281
279
275
271-73
265-9
263
261
255
251
247
245
48
46
44
42
40
36
34
30
28
26
24
22
20
18
16
14
12
10
8
6
4
2
2/13/20
Boris
N
S
E

La Corona


URBANO DRIVE
ENTRADA COURT
BORICA
6917B
6917
6917A
6918
W
S
N
E

Out

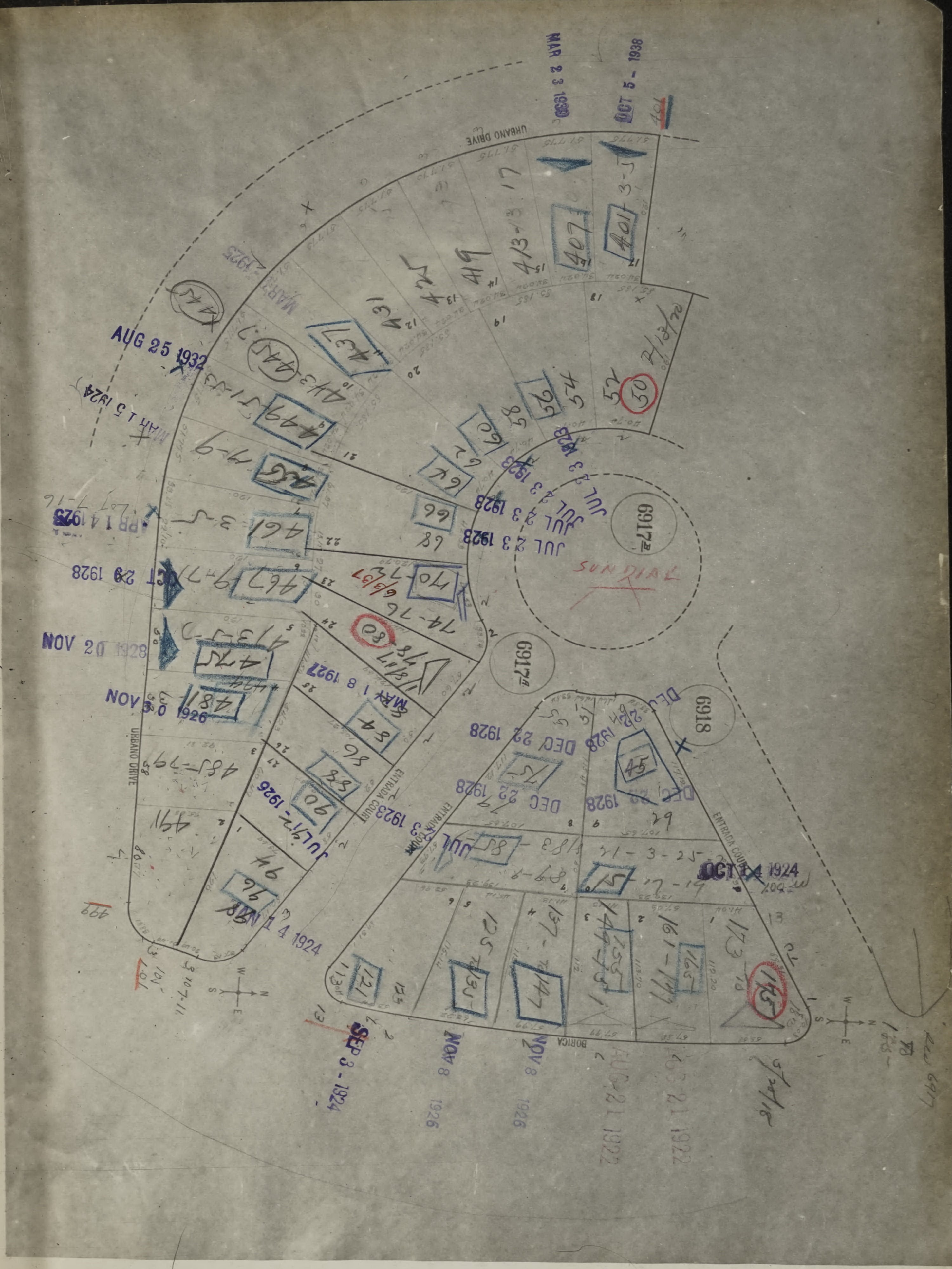
URBANO DRIVE
ENTRADA COURT
BORICA
SUNDIAL
6917
6918
AUG 25 1932
MAR 15 1924
JUL 23 1928
OCT 29 1928
NOV 20 1928
NOV 30 1926
MAY 18 1927
DEC 22 1928
OCT 14 1924
JUL 17 1926
SEP 3 1924
NOV 8 1926
AUG 21 1922
MAR 23 1938
OCT 5 1938

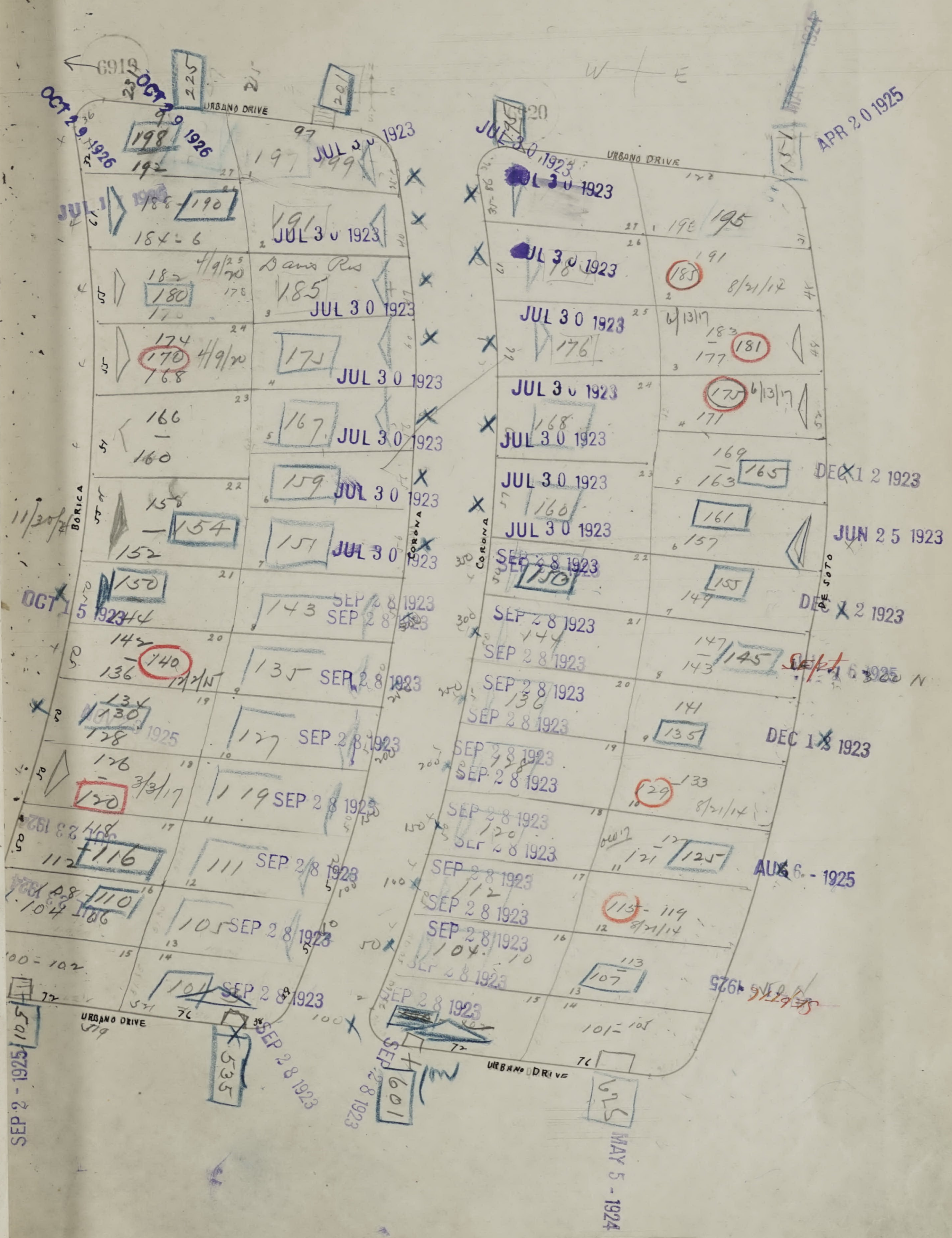
6918
URBANO DRIVE
BORICA
CORONA
DE SOTO
W E
OCT 2 9 1926
JUL 3 0 1923
SEP 2 8 1923
APR 2 0 1925
DEC 1 2 1923
JUN 2 5 1923
DEC 1 2 1923
AUG 6 - 1925
OCT 1 5 1923
SEP 2 - 1925
MAY 5 - 1924
11/30/25
198
190
180
170
154
150
140
130
120
116
110
101
185
175
167
159
151
143
135
127
119
111
105
176
168
160
150
183
181
175
165
161
155
145
135
125
129
115
107
225
201
155
105
535
601
725

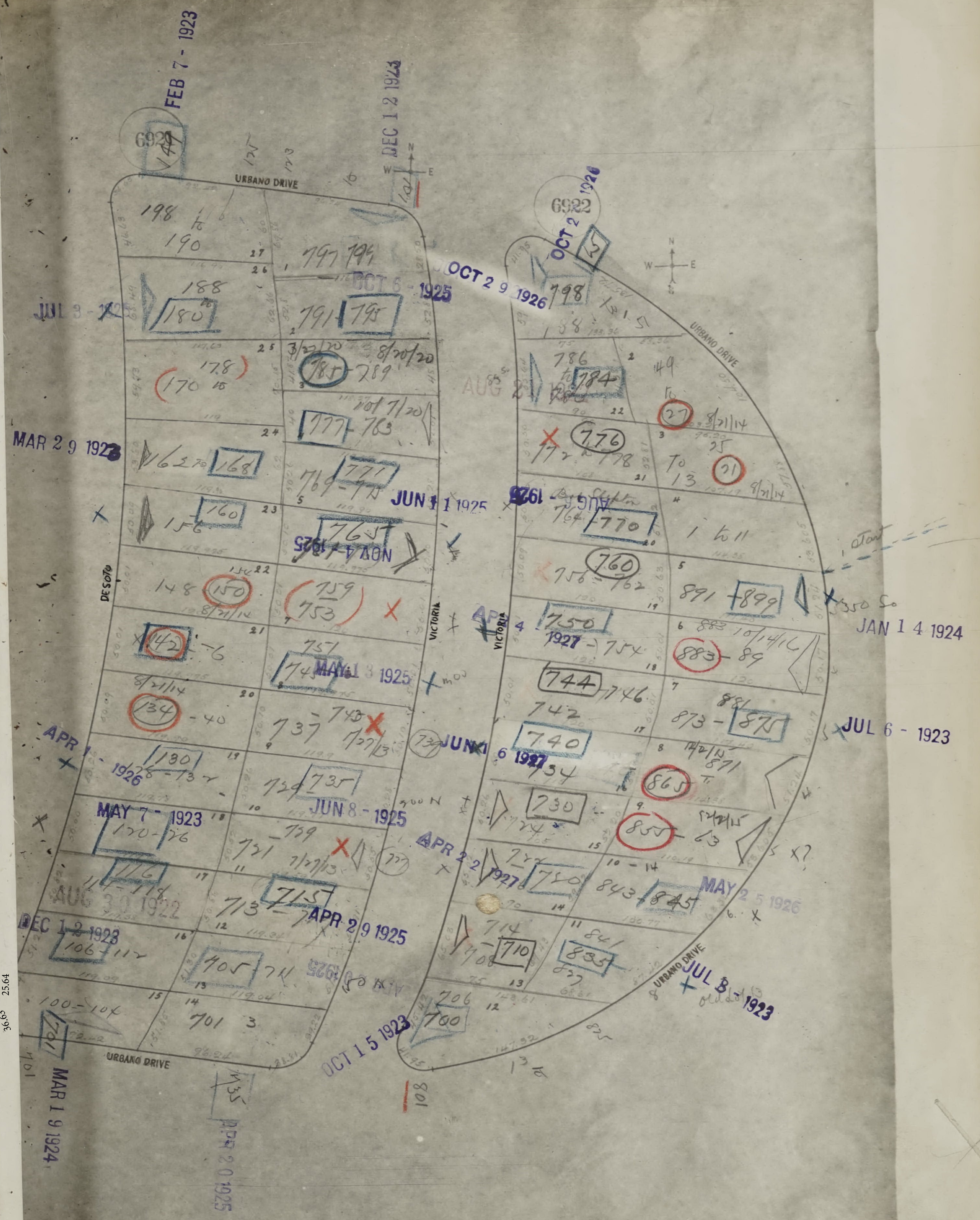
6921
6922
URBANO DRIVE
DE SOTO
VICTORIA
FEB 7 - 1923
DEC 1 2 1923
OCT 2 1926
OCT 2 9 1926
OCT 5 - 1925
JUL 3 - 1925
MAR 2 9 1923
AUG 2 1926
JUN 1 1 1925
NOV 4 - 1925
AUG - 1926
MAY 1 3 1925
JAN 1 4 1924
JUL 6 - 1923
APR 1 - 1926
JUN 1 6 1927
MAY 7 - 1923
JUN 8 - 1925
APR 2 2 1927
MAY 2 5 1926
AUG 3 0 1922
APR 2 9 1925
DEC 1 2 1923
OCT 1 5 1923
JUL 8 - 1923
MAR 1 9 1924
APR 2 0 1925
36.63
25.64

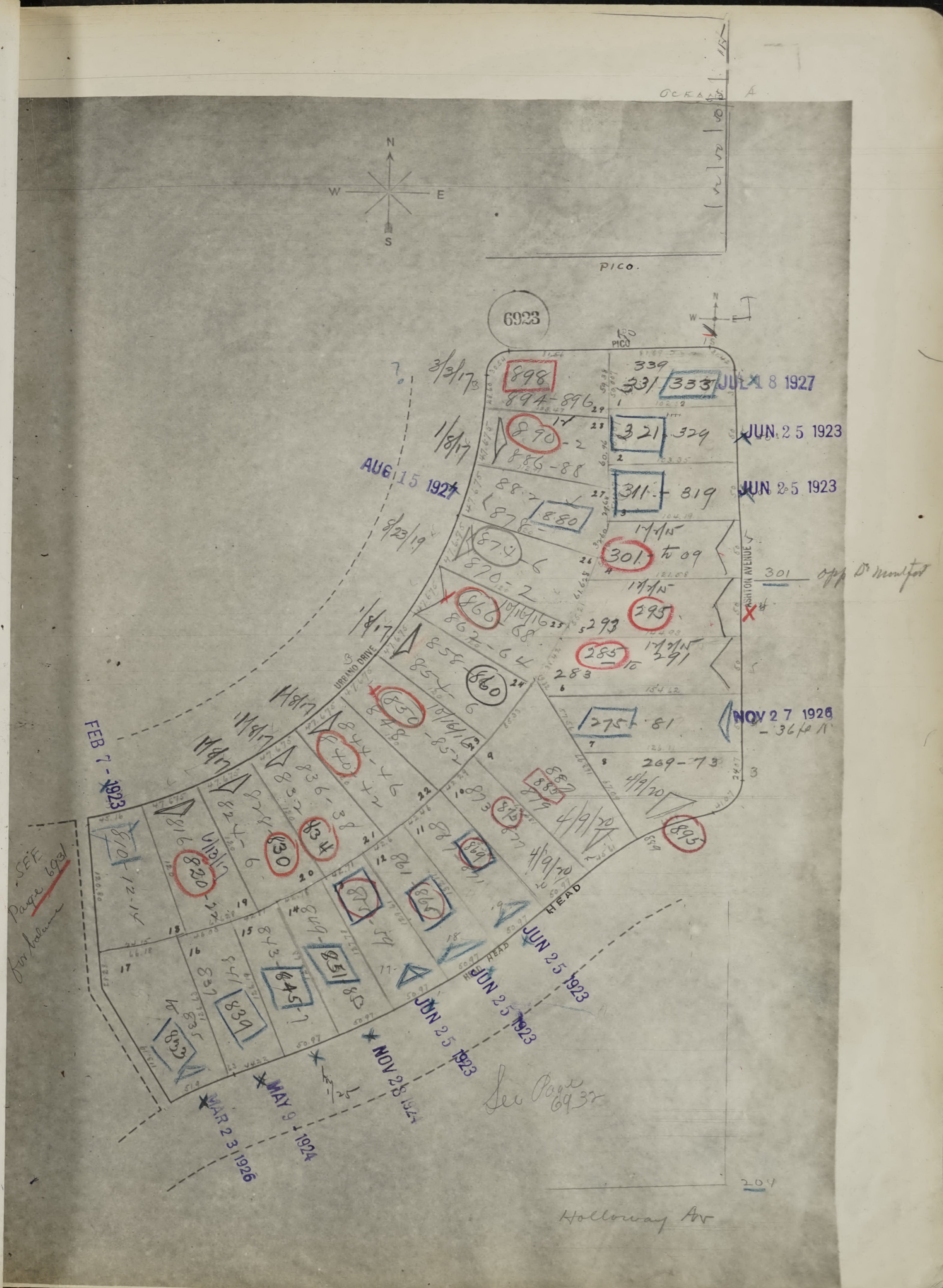
OCEAN AV
PICO
N
S
W
E
6923
URBANO DRIVE
HEAD
JUL 18 1927
JUN 25 1923
JUN 25 1923
AUG 15 1924
NOV 27 1926
FEB 7 1923
MAR 23 1926
MAY 9 1924
NOV 26 1924
JUN 25 1923
JUN 25 1923
JUN 25 1923
898
894-896
890
886-88
880
874
870-2
866
862-64
860
854-6
850
848
840
836-38
834
830
820
816
339
331
333
321
329
311
319
301
309
295
293
285
291
283
275
269-73
895
887
879
See Page 6931 for balance
See Page 6932
301 opp Dr Montfort
Holloway Av
3/3/17
1/8/17
8/23/19
11/7/15
10/16/16
4/9/20

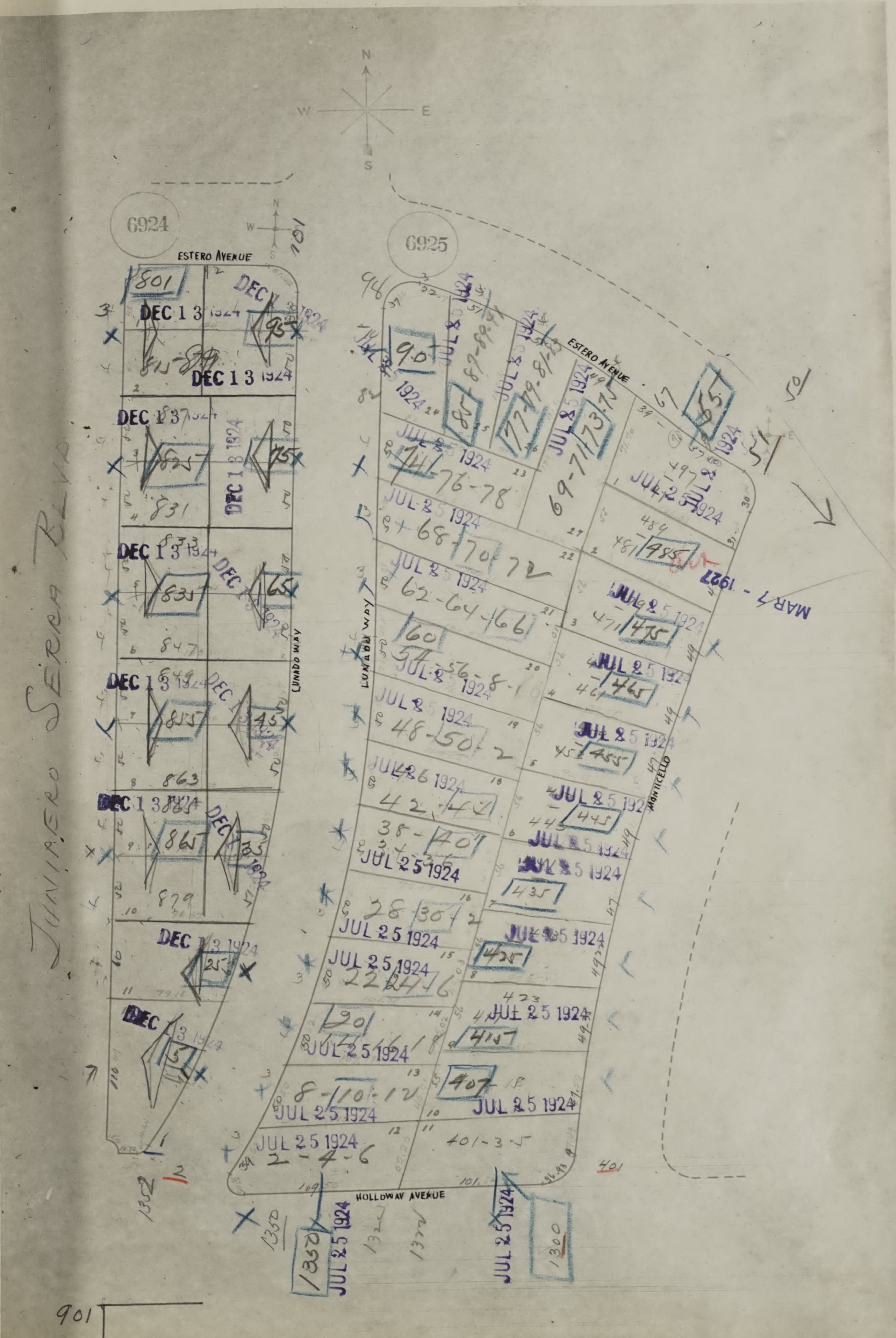
N
W
E
S
6924
6925
ESTERO AVENUE
HOLLOWAY AVENUE
LUNADO WAY
MONTICELLO
JUNIPERO SERRA BLVD
DEC 13 1924
JUL 25 1924
MAR 7 - 1927
801
95
835
75
831
65
847
855
45
863
865
35
879
25
15
90
85
77
73
57
71
76-78
68-70-72
62-64-66
60
56-8
48-50-2
42-44
38-40
28-30-2
22-24-6
20
16-18
8-10-12
2-4-6
401-3-5
495
485
475
465
455
445
435
425
415
407
1350
1300
901

SAN FRANCISCO DEPARTMENT OF BUILDING INSPECTION
OFFICIAL COPY

[illegible]

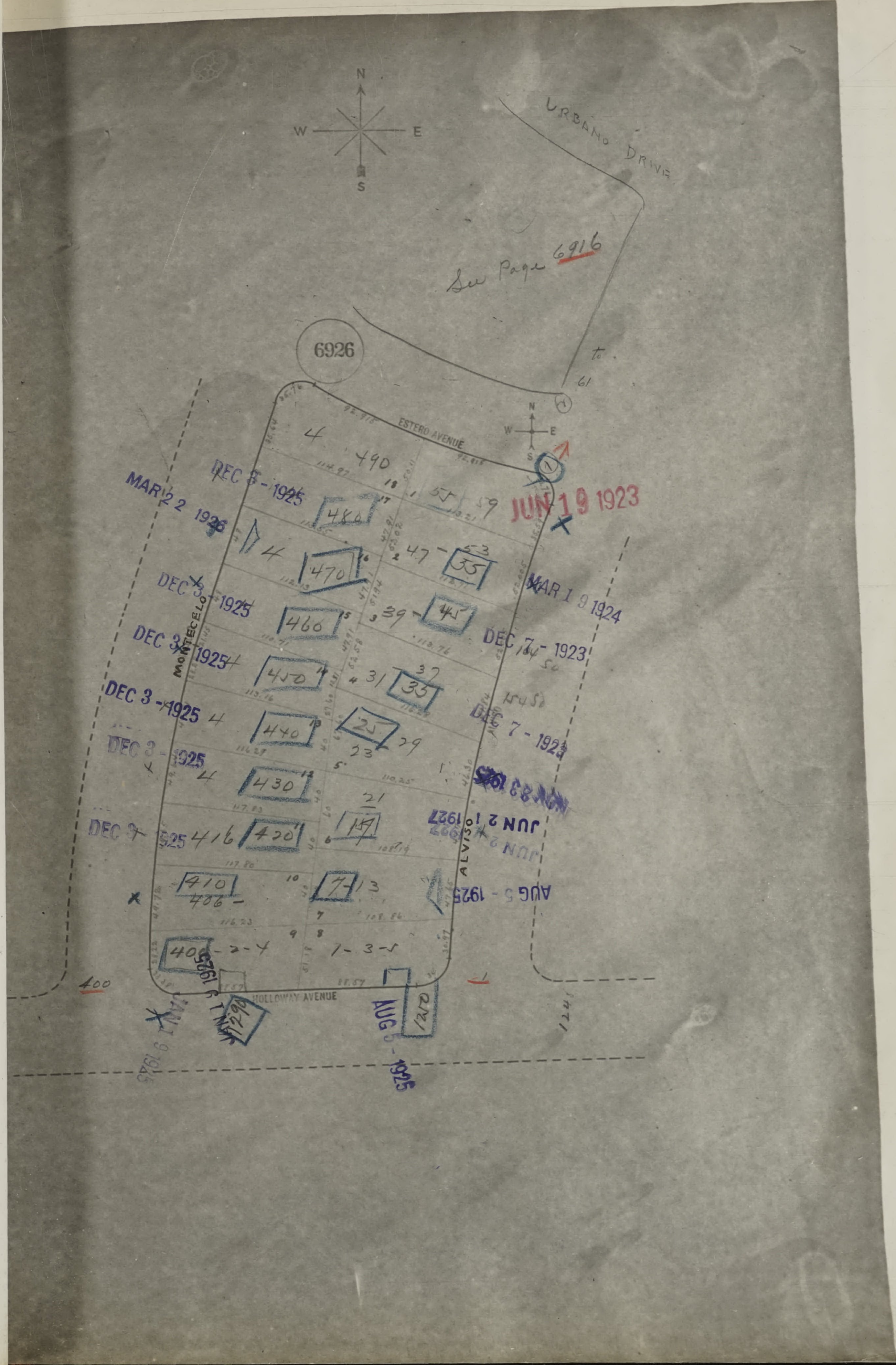
N
S
E
W
URBANO DRIVE
See Page 6916
6926
ESTERO AVENUE
MONTECELLO
ALVISO
HOLLOWAY AVENUE
JUN 19 1923
MAR 22 1926
DEC 3 - 1925
MAR 19 1924
DEC 7 - 1923
DEC 3 - 1925
DEC 7 - 1923
DEC 3 - 1925
NOV 23 1925
JUN 2 1927
AUG 5 - 1925
AUG 5 - 1925
JUN 9 1925
490
480
470
460
450
440
430
420
416
410
406
400 - 2 - 4
1 - 3 - 5
7 - 13
17
21
23 - 29
25
31
33
35
37
39
45
47
49
53
55
1270
1290
400

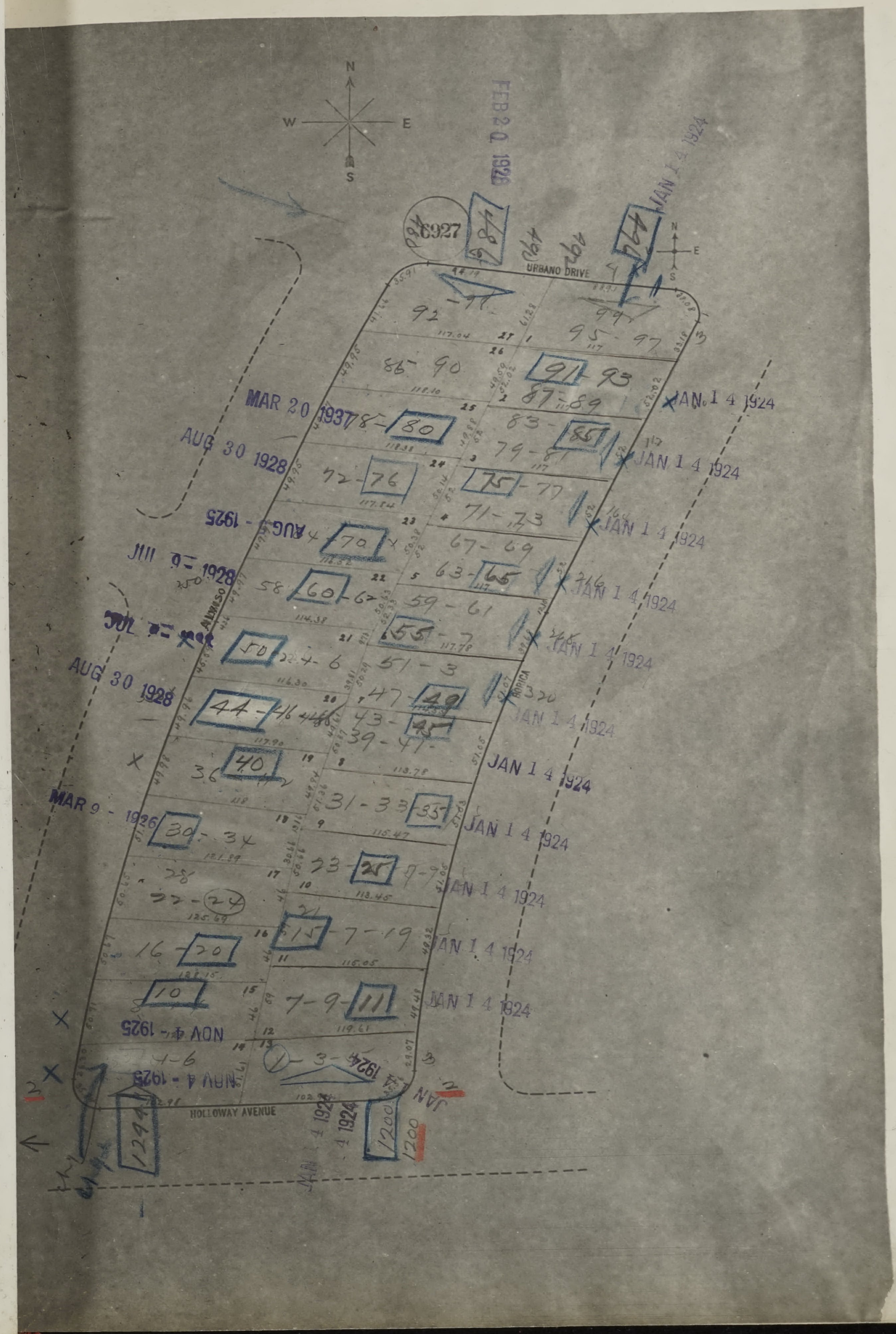
N
E
S
W
6927
URBANO DRIVE
HOLLOWAY AVENUE
ALVISO
FEB 20 1926
MAR 20 1937
AUG 30 1928
AUG 4 - 1925
JUL 6 - 1928
AUG 30 1928
MAR 9 - 1926
NOV 4 - 1925
NOV 4 - 1925
JAN 14 1924
JAN 14 1924
JAN 14 1924
JAN 14 1924
JAN 14 1924
JAN 14 1924
JAN 14 1924
JAN 14 1924
JAN 14 1924
JAN 14 1924
JAN 14 1924
JAN 14 1924
92
86 - 90
95 - 97
91 - 93
87 - 89
78 - 80
83 - 85
72 - 76
79 - 81
75 - 77
70
71 - 73
67 - 69
58 60 - 62
63 - 65
59 - 61
50 - 54 - 6
55 - 7
51 - 3
44 - 46
47 - 49
43 - 45
39 - 41
36 40
31 - 33 35
30 - 34
28
23 25 7 - 7
22 - 24
16 20
15 - 7 - 19
10
7 - 9 - 11
1 - 3
1294
1200
1200

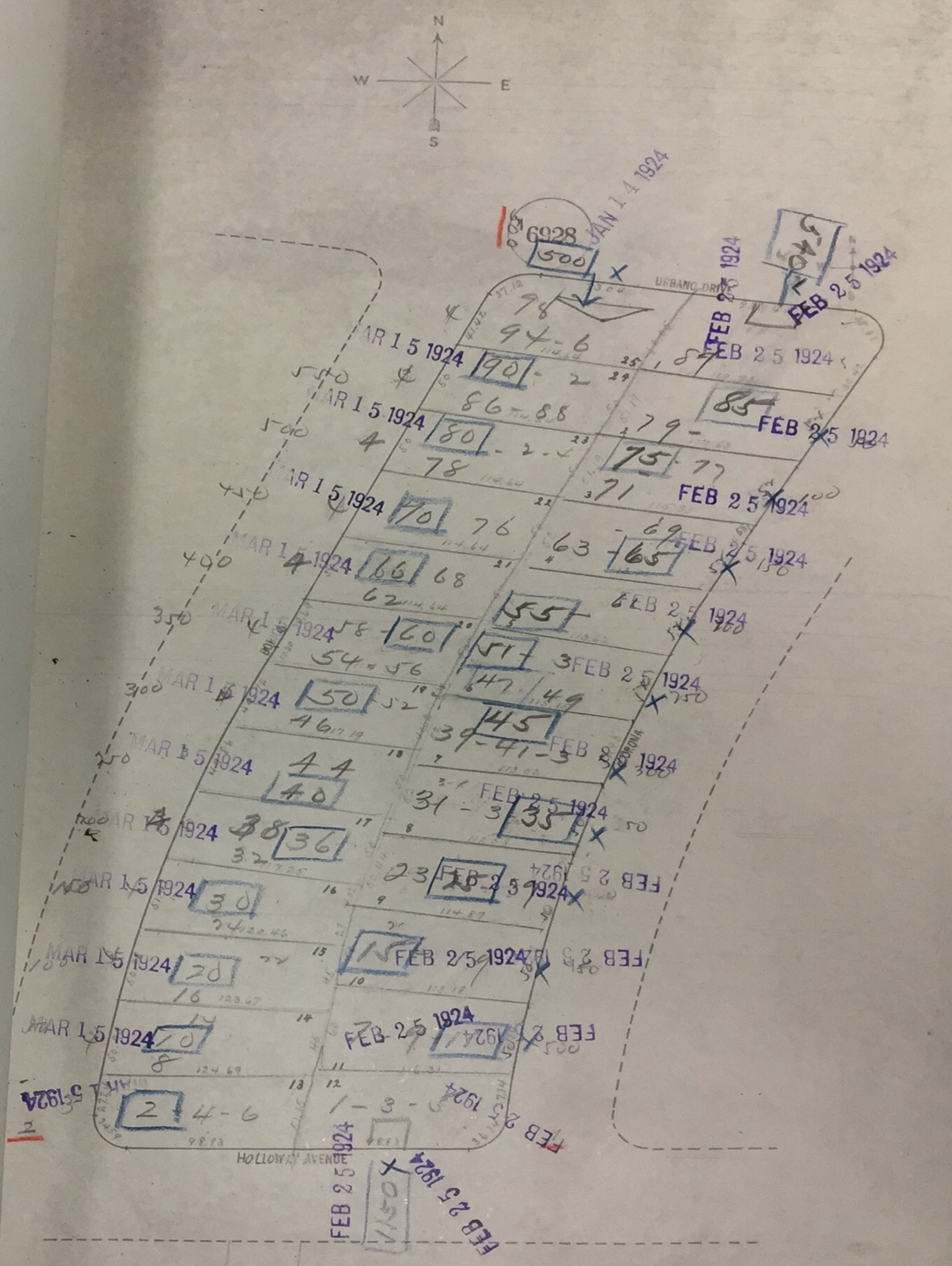
N
W
E
S
6928
500
JAN 14 1924
URBANO DRIVE
HOLLOWAY AVENUE
540
FEB 25 1924
MAR 15 1924
98
94-6
90 - 2
86-88
80 - 2
78
70
76
66
68
62
60
58
54-56
50
52
46
44
40
38
36
32
30
34
20
22
16
10
8
2
4-6
1-3-5
85
87
79
75
77
71
63
65
69
55
51
47
49
45
39-41-3
35
31-3
23
25
27
15
7
1150

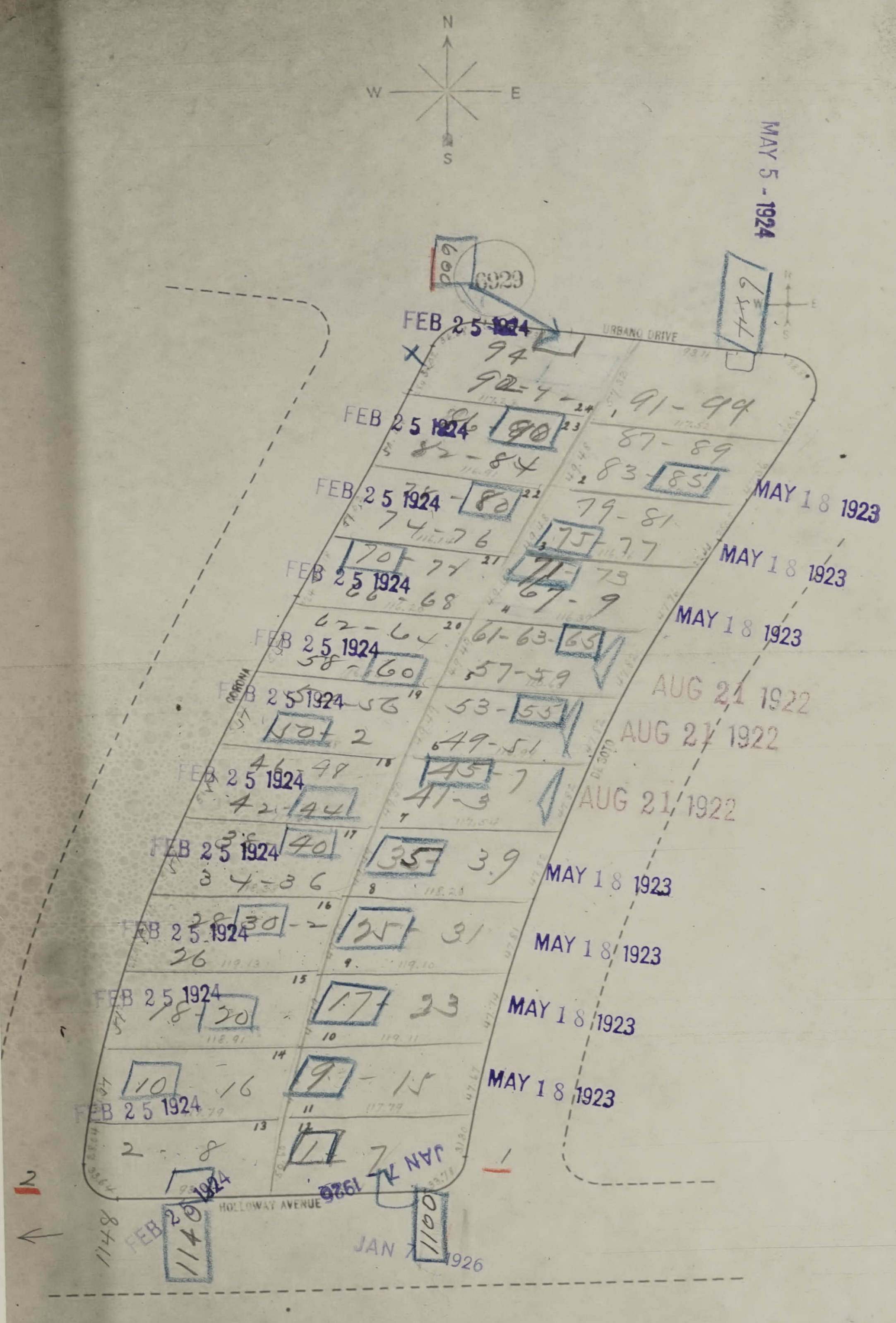
N
W
E
S
MAY 5 - 1924
URBANO DRIVE
HOLLOWAY AVENUE
FEB 25 1924
91-99
87-89
83-85
79-81
75-77
71-73
67-9
61-63
57-59
53-55
49-51
45-47
41-3
35
39
25
31
17
23
9
15
1
7
94
92-4
80
82-84
80
74-76
70
72
66-68
62-64
58-60
56
50
52
46-48
42-44
38
40
34-36
28
30
26
18
20
10
16
2-8
1140
1100
1148
MAY 18 1923
AUG 21 1922
JAN 7 1926
2
1
6929
600
6544

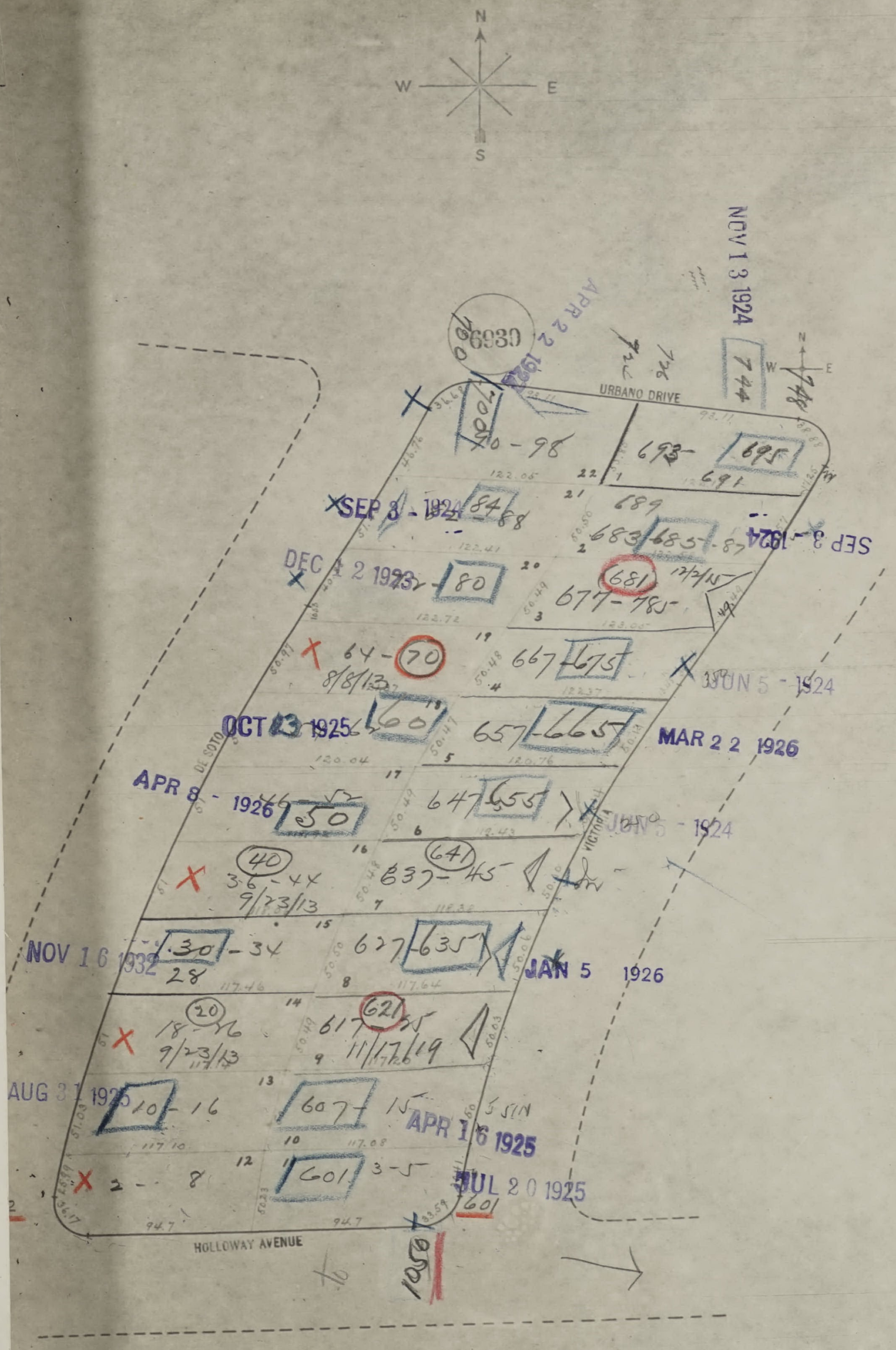
N
W
E
S
6930
700
APR 2 2 1926
NOV 1 3 1924
722
726
744
748
URBANO DRIVE
700-98
693-695
691
SEP 3 - 1924
84-88
689
683-685-87
SEP 3 - 1924
DEC 1 2 1923
72-80
681
677-785
12/2/15
64-70
8/8/13
667-675
JUN 5 - 1924
OCT 13 1925
60
657-665
MAR 2 2 1926
DE SOTO
APR 8 - 1926
46-52
50
647-655
JUN 5 - 1924
VICTORIA
40
36-44
9/23/13
641
637-45
NOV 1 6 1932
30-34
28
627-635
JAN 5 1926
20
18-26
9/23/13
621
617-25
11/17/19
AUG 3 1 1925
10-16
607-15
APR 1 6 1925
2-8
601
3-5
JUL 2 0 1925
601
HOLLOWAY AVENUE
1050
22
21
20
19
18
17
16
15
14
13
12
1
2
3
4
5
6
7
8
9
10

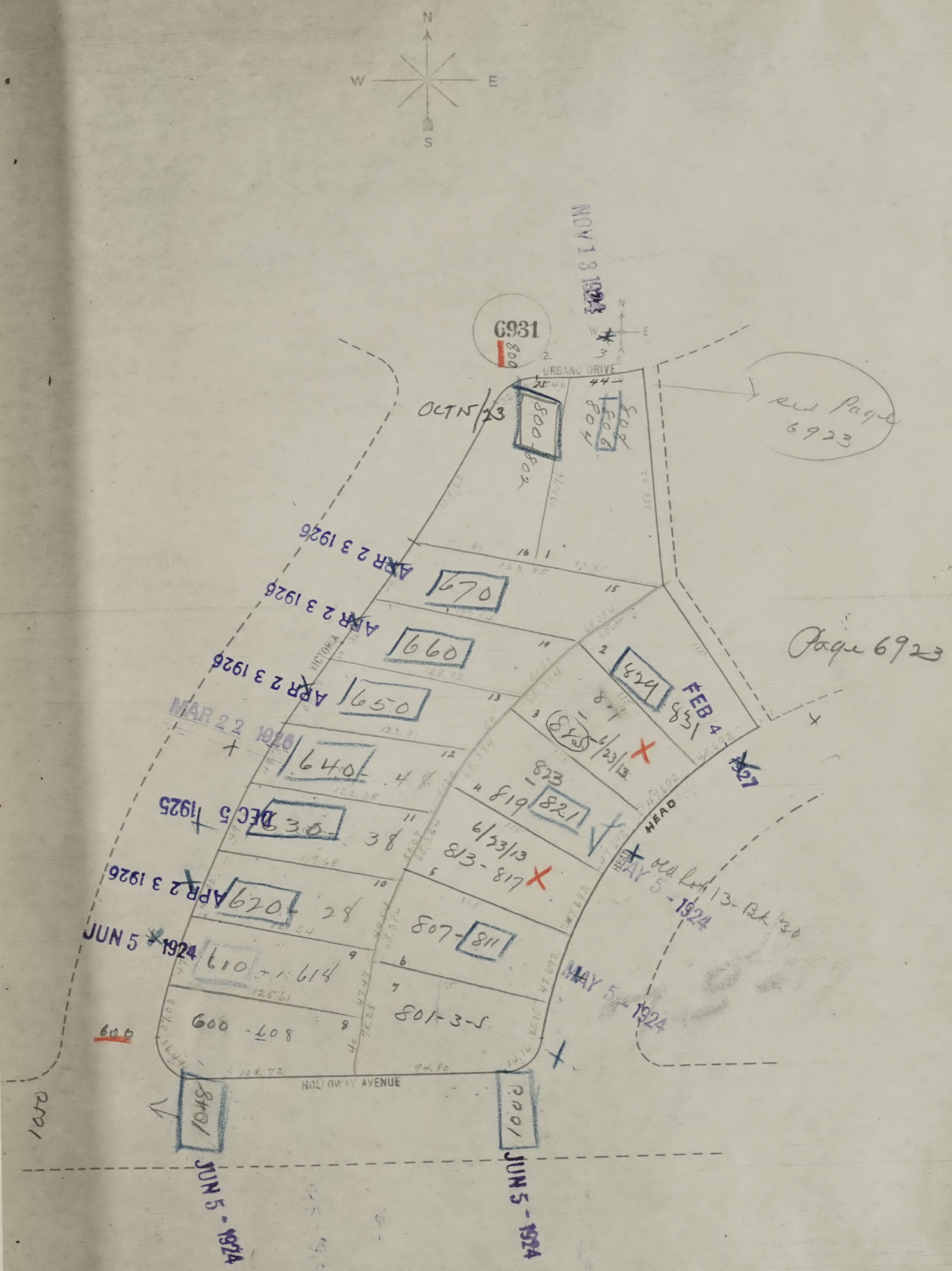
N
W
E
S
6931
809
NOV 13 1924
URBANO DRIVE
OCT 15/23
800-802
800
804
see Page 6923
APR 2 3 1926
670
APR 2 3 1926
660
VICTORIA
APR 2 3 1926
650
MAR 2 2 1926
640
48
DEC 5 1925
630
38
APR 2 3 1926
620
28
JUN 5 1924
610 - 614
600 - 608
600
829
831
FEB 4 1927
825
6/23/13
819 - 823
821
6/23/13
813 - 817
807 - 811
801-3-5
HEAD
old lot 13 - Blk 30
MAY 5 - 1924
MAY 5 - 1924
Page 6923
HOLLOWAY AVENUE
1048
JUN 5 - 1924
1001
JUN 5 - 1924
1050

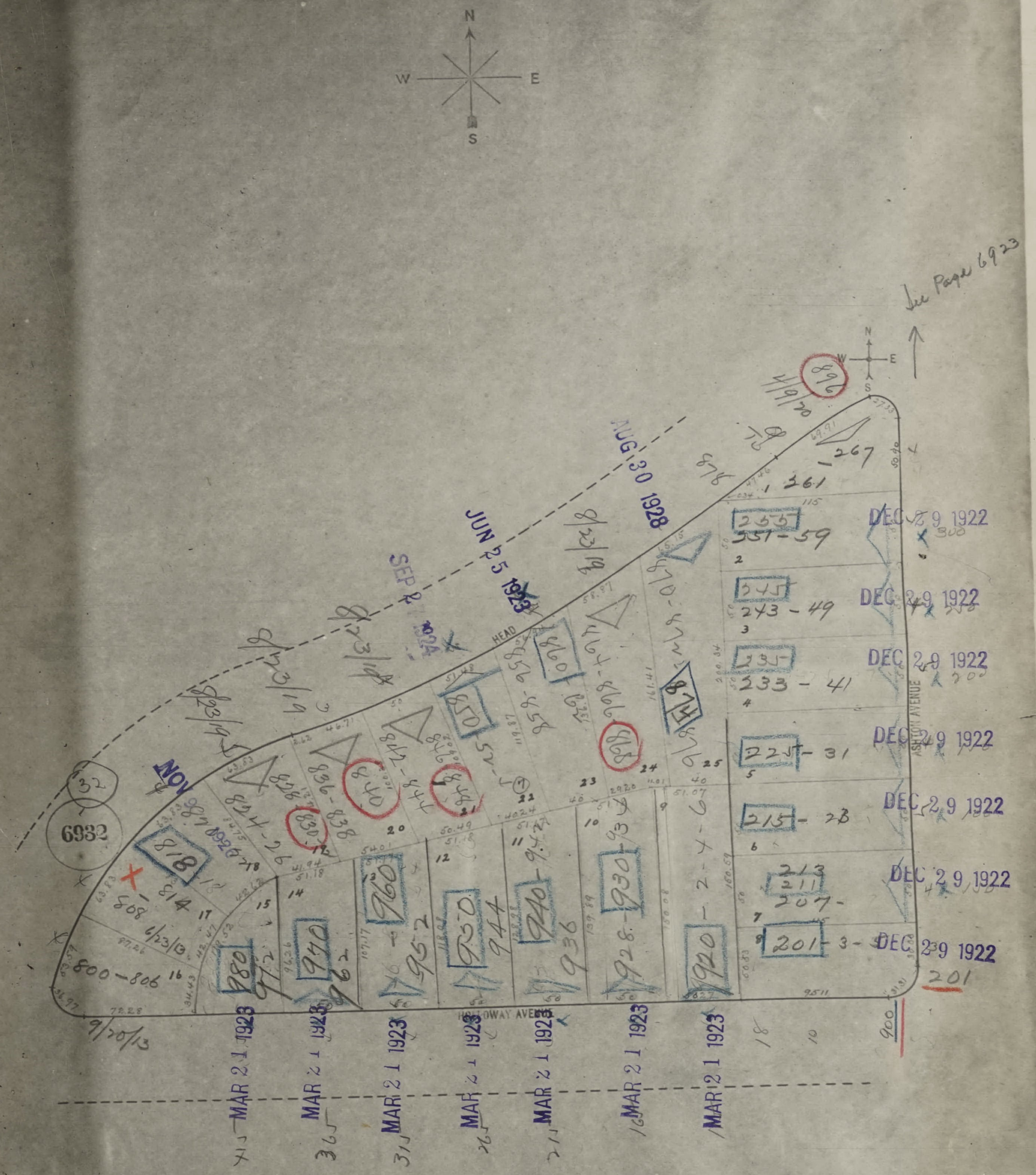

N
W
E
S
32
6932
HOLLOWAY AVENUE
ASHTON AVENUE
HEAD
818
814
808
800-806
6/23/13
9/20/13
830
840
848
850
860
868
870
878
896
4/9/20
267
261
255
251-59
245
243-49
235
233-41
225-31
215-23
213
211
207
201
201
900
980
972
970
962
960
952
950
944
940
936
930
928
920
1
2
3
4
5
6
7
8
9
10
11
12
13
14
15
16
17
18
20
21
22
23
24
25
DEC 29 1922
DEC 29 1922
DEC 29 1922
DEC 29 1922
DEC 29 1922
DEC 29 1922
DEC 29 1922
MAR 21 1923
MAR 21 1923
MAR 21 1923
MAR 21 1923
MAR 21 1923
MAR 21 1923
MAR 21 1923
JUN 25 1923
SEP 2 1924
AUG 30 1928
NOV

See Page 6923

OFFICIAL COPY
SAN FRANCISCO
DBI
DEPARTMENT OF
BUILDING INSPECTION

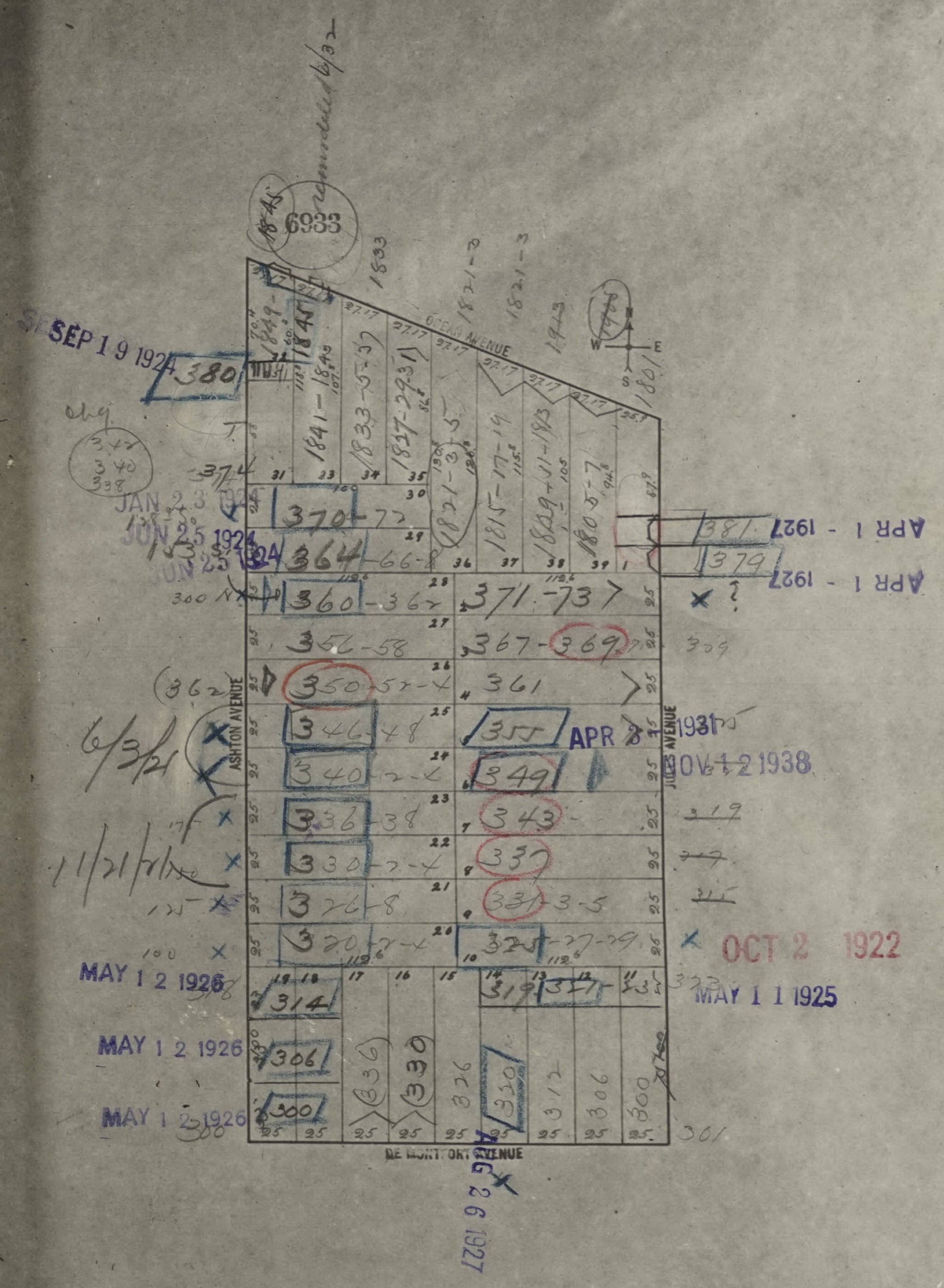
6933
OCEAN AVENUE
ASHTON AVENUE
JULES AVENUE
DE MONTFORT AVENUE
SEP 1 9 1924
JAN 2 3
JUN 2 5 1924
APR 1 - 1927
APR 1 - 1927
APR 8 1931
NOV 1 2 1938
OCT 2 1922
MAY 1 1 1925
MAY 1 2 1926
MAY 1 2 1926
MAY 1 2 1926
AUG 2 6 1927
380
370-72
364-66-8
360-362
352-58
350-52-4
346-48
340-2-4
336-38
330-2-4
326-8
320-2-4
314
306
300
371-73
367-369
361
355
349
343
337
331-3-5
325-27-29
319
315
1841-1845
1833-5-37
1827-29-31
1821-3
1815-17-19
1809-11-13
1805-7
1801
6/3/21
11/21/22

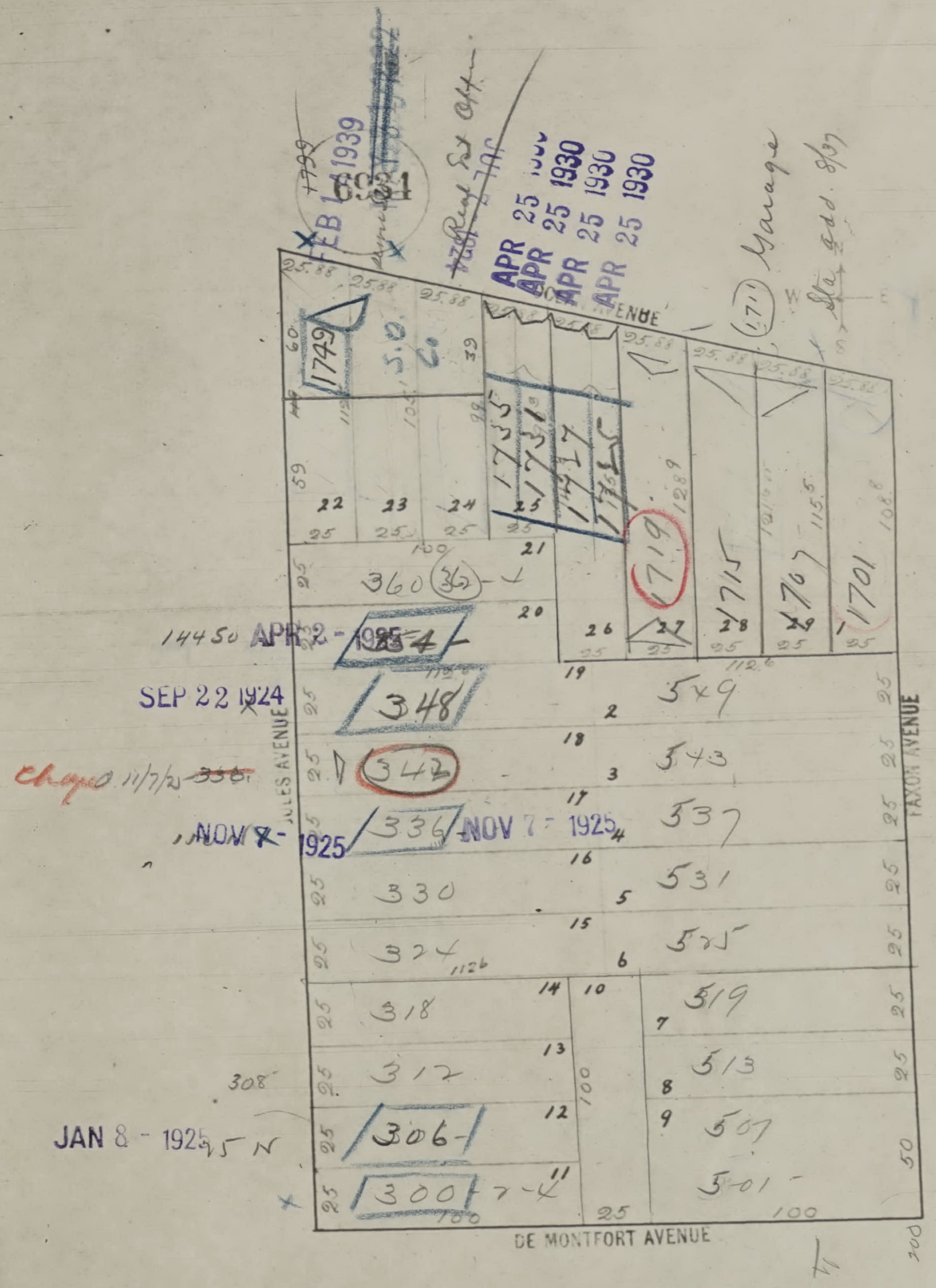
FEB 1 1939
6931
~~Real Est Off~~
APR 25 1930
APR 25 1930
APR 25 1930
APR 25 1930
OCEAN AVENUE
(1711) Garage
Sta add. 8/37
1749
S.O.
Co.
~~1735~~
~~1731~~
~~1717~~
~~1725~~
1719
1715
1707
1701
22
23
24
25
26
27
28
29
21
20
19
18
17
16
15
14
13
12
11
10
1
2
3
4
5
6
7
8
9
25.88
25
100
112.6
1289
115.5
108.8
360 (362)
14450 APR 2 - 1925
354
SEP 22 1924
348
Chged 11/7/25 ~~336~~
342
NOV 7 - 1925
336
NOV 7 - 1925
330
324
318
308
312
JAN 8 - 1925
306
300
549
543
537
531
525
519
513
507
501
JULES AVENUE
FAXON AVENUE
DE MONTFORT AVENUE
50
200

6935

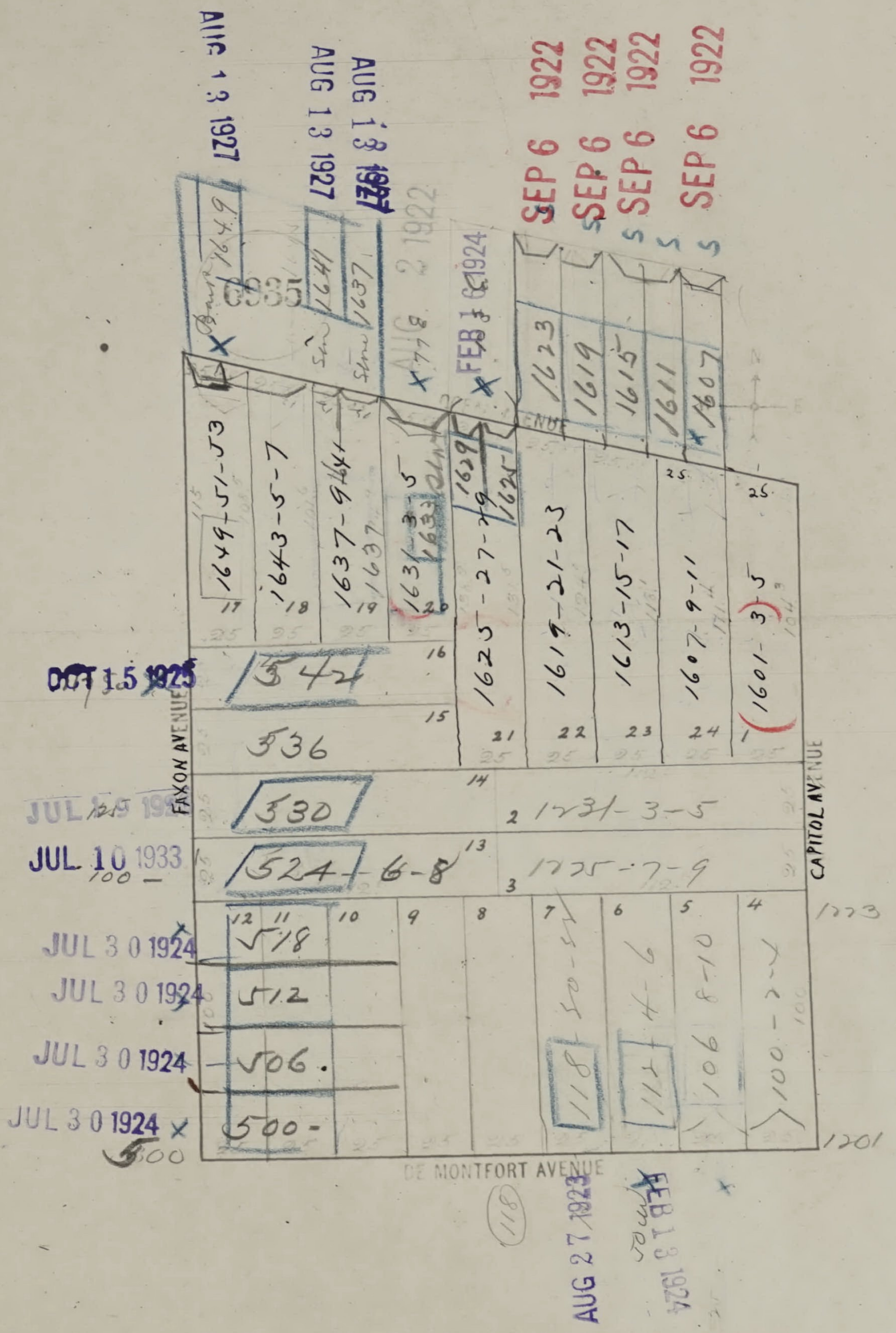
AUG 13 1927
AUG 13 1927
AUG 13 1927
SEP 6 1922
SEP 6 1922
SEP 6 1922
SEP 6 1922
1649
1641
1637
FEB 1924
1623
1619
1615
1611
1607
1649-51-53
1643-5-7
1637-9-41
1631-3-5
1625-27-29
1619-21-23
1613-15-17
1607-9-11
(1601-3)-5
OCT 15 1925
542
536
JUL 10 1933
530
2 1731-3-5
524-6-8
1725-7-9
JUL 30 1924
518
JUL 30 1924
512
JUL 30 1924
506
JUL 30 1924
500
FAXON AVENUE
CAPITOL AVENUE
DE MONTFORT AVENUE
118
112
106
100
1201
AUG 27 1923
FEB 18 1924

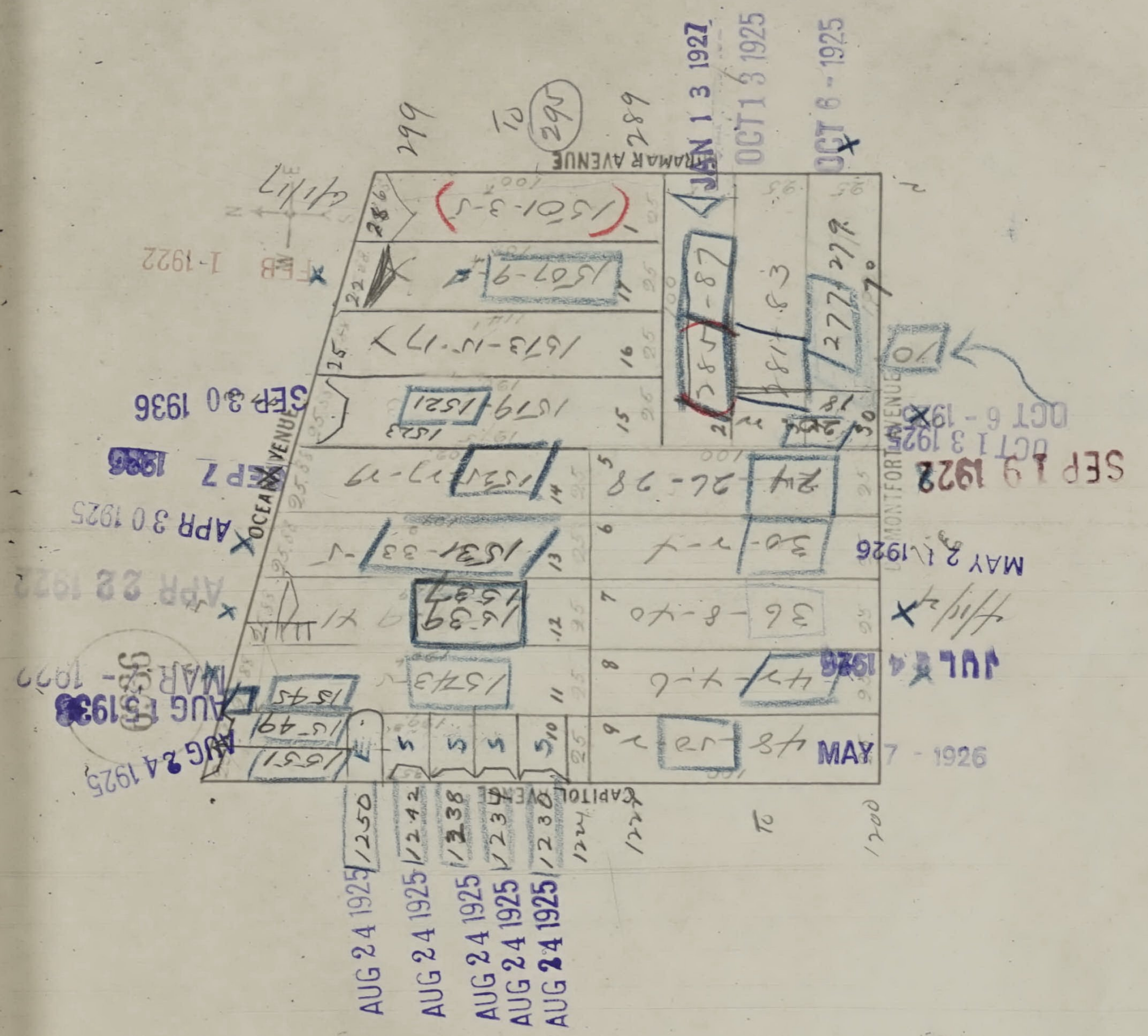
ARAMAR AVENUE
OCEAN AVENUE
CAPITOL AVENUE
1511-3-5
1507-9
1513-15-17
1519
1521
1523
1531-33-5
1539
1543
1545
1549
1551
24-26-28
30-2-4
36-8-40
42-4-6
48-50-2
285-87
281-83
277-279
295
299
289
1250
1242
1238
1234
1230
1226
1222
1200
JAN 1 3 1927
OCT 1 3 1925
OCT 6 - 1925
FEB 1 - 1922
SEP 3 0 1936
SEP 7 1936
APR 3 0 1925
APR 2 8 1922
MAR - 1922
AUG 1 5 1938
AUG 2 4 1925
OCT 6 - 1925
OCT 1 3 1925
SEP 1 9 1922
MAY 2 1 1926
JUL 1 4 1928
MAY 7 - 1926
AUG 24 1925
AUG 24 1925
AUG 24 1925
AUG 24 1925
AUG 24 1925

SAN FRANCISCO DBI DEPARTMENT OF BUILDING INSPECTION
OFFICIAL COPY

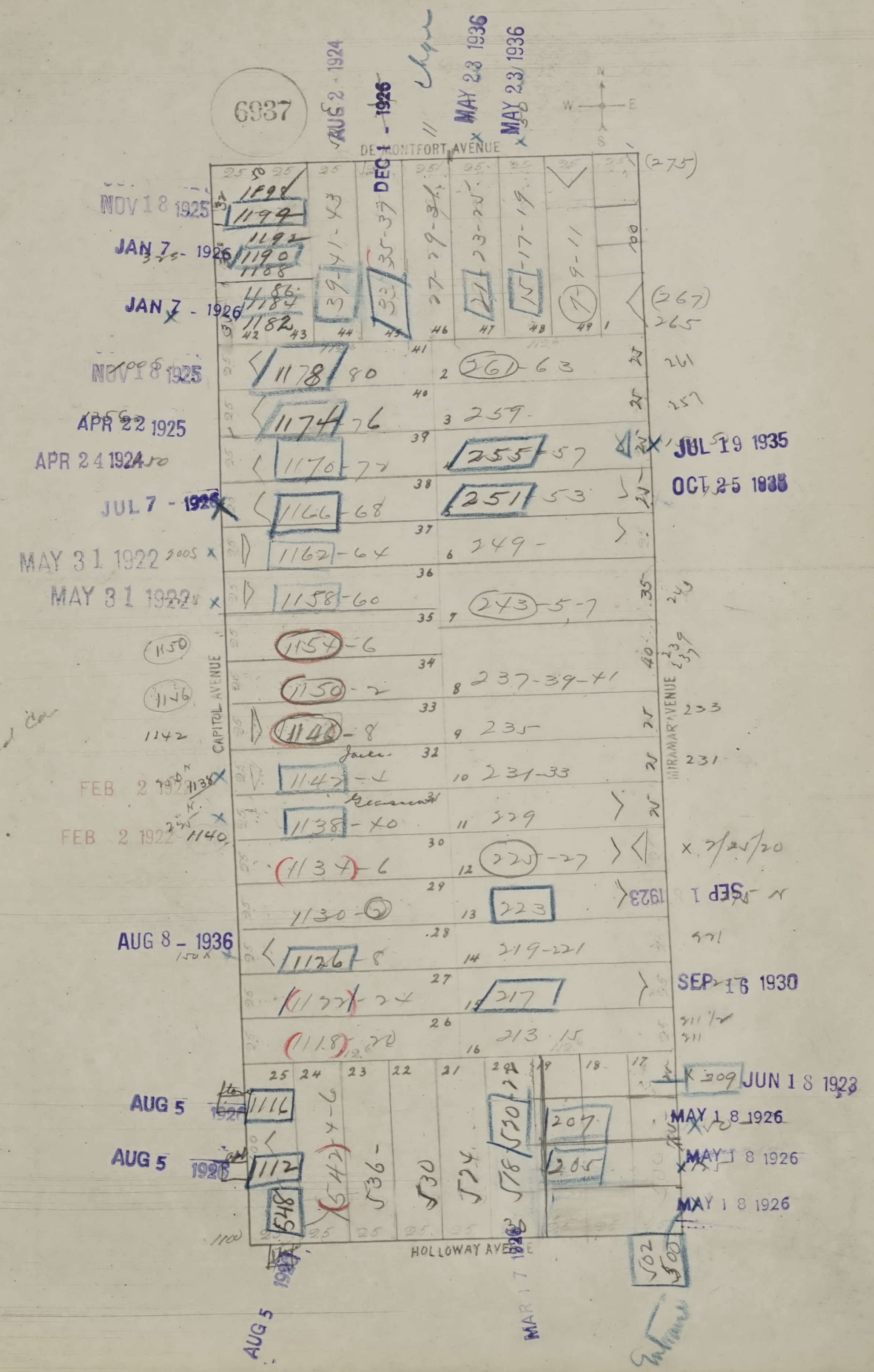
6937
DE MONTFORT AVENUE
CAPITOL AVENUE
MIRAMAR AVENUE
HOLLOWAY AVENUE
CHANGE
N
W
E
S
NOV 18 1925
JAN 7 - 1926
JAN 7 - 1926
NOV 18 1925
APR 22 1925
APR 24 1924
JUL 7 - 1926
MAY 31 1922
MAY 31 1922
FEB 2 1922
FEB 2 1922
AUG 8 - 1936
AUG 5
AUG 5 1926
AUG 5
AUG 2 - 1924
DEC 1 - 1926
MAY 23 1936
MAY 23 1936
JUL 19 1935
OCT 25 1938
SEP 1 1923
SEP 16 1930
JUN 18 1923
MAY 18 1926
MAY 18 1926
MAY 18 1926
MAR 17 1926
1194
1190
1186
1182
1178 - 80
1174 - 76
1170 - 72
1166 - 68
1162 - 64
1158 - 60
1154 - 6
1150 - 2
1146 - 8
1142 - 4
1138 - 40
1134 - 6
1130
1126 - 8
1122 - 24
1118 - 20
1116
1112
548
542 - 4 - 6
536
530
524
518 - 520
261 - 63
257
255 - 57
251 - 53
249
243 - 5 - 7
237 - 39 - 41
235
231 - 33
229
225 - 27
223
219 - 221
217
213 - 15
209
207
205
502
500
39 - 41 - 43
33 - 35 - 37
27 - 29 - 31
21 - 23 - 25
15 - 17 - 19
9 - 11
(275)
(267)
265
261
257
243
233
231
x 7/25/20
1150
1146
1142
1100

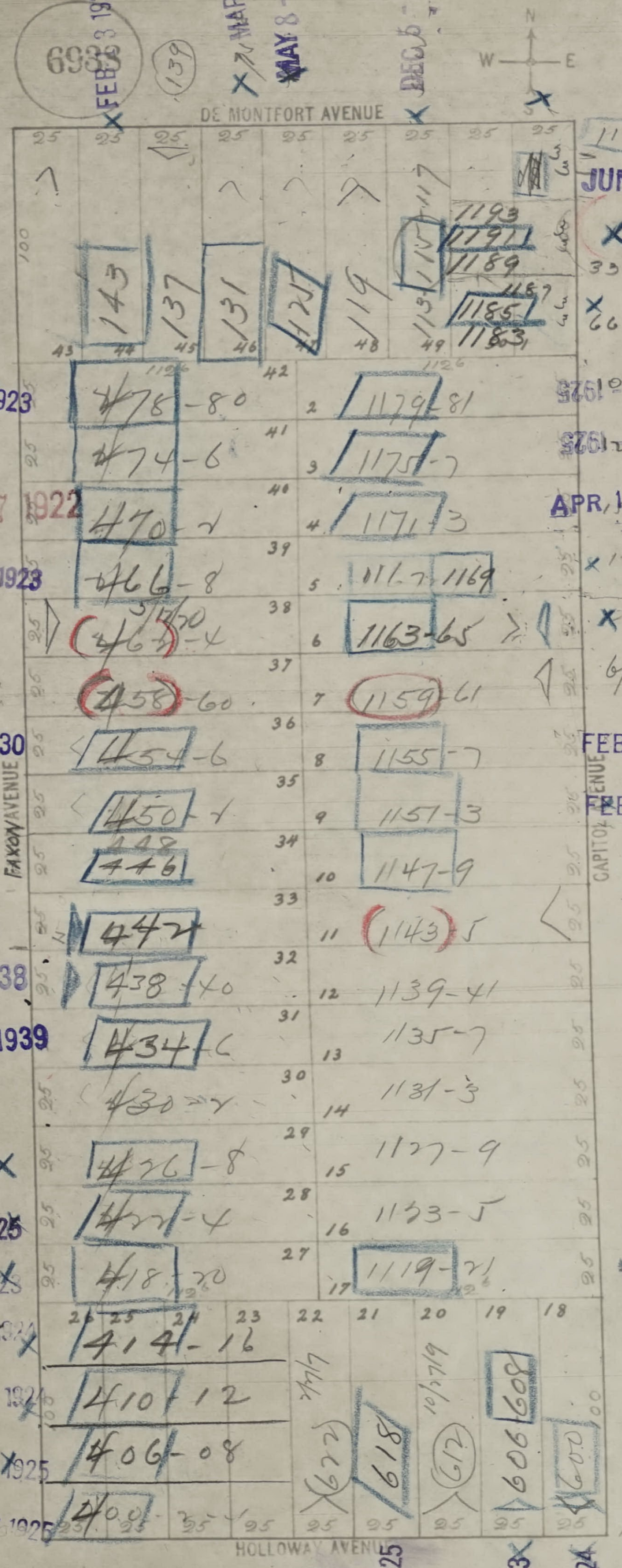
6933
139
N
W
E
DE MONTFORT AVENUE
FAXON AVENUE
CAPITOL AVENUE
HOLLOWAY AVENUE
143
137
131
125
119
115
1199
1193
1191
1189
1187
1185
1183
1126
478-80
474-6
470-2
466-8
462-4
458-60
454-6
450-2
448
446
442
438-40
434-6
430-2
426-8
422-4
418-20
414-16
410-12
406-08
400
1179-81
1175-7
1171-3
1167-1169
1163-65
1159-61
1155-7
1151-3
1147-9
1143-5
1139-41
1135-7
1131-3
1127-9
1123-5
1119-21
622
618
612
606-608
600
1101
3/17/20
6/28/20
10/7/19

FEB 13 1924

MAR 13 1924

MAY 8 - 1925

DEC 5 - 1923

JUN 12 1925

SEP 24 1925

SEP 24 1925

JUN 26 1923

FEB 13 1924

SEP 27 1922

FEB 15 1923

NOV 7 1930

NOV 7 1930

JUN 7 - 1938

OCT 10 1938

DEC 1 - 1938

AUG 16 1939

10/22/21

JAN 23 1925

DEC 29 1923

DEC 3 1924

DEC 30 1924

FEB 3 - 1925

FEB 3 - 1925

DEC 4 1923

DEC 4 1923

APR 1 1927

MAR 7 - 1923

OCT 19 1923

1167 O.K. Ernie

FEB 24 1923

FEB 24 1923

APR 18 1923

FEB 13 1924

JAN 23 1925

DEC 17 1923

FEB 13 1924

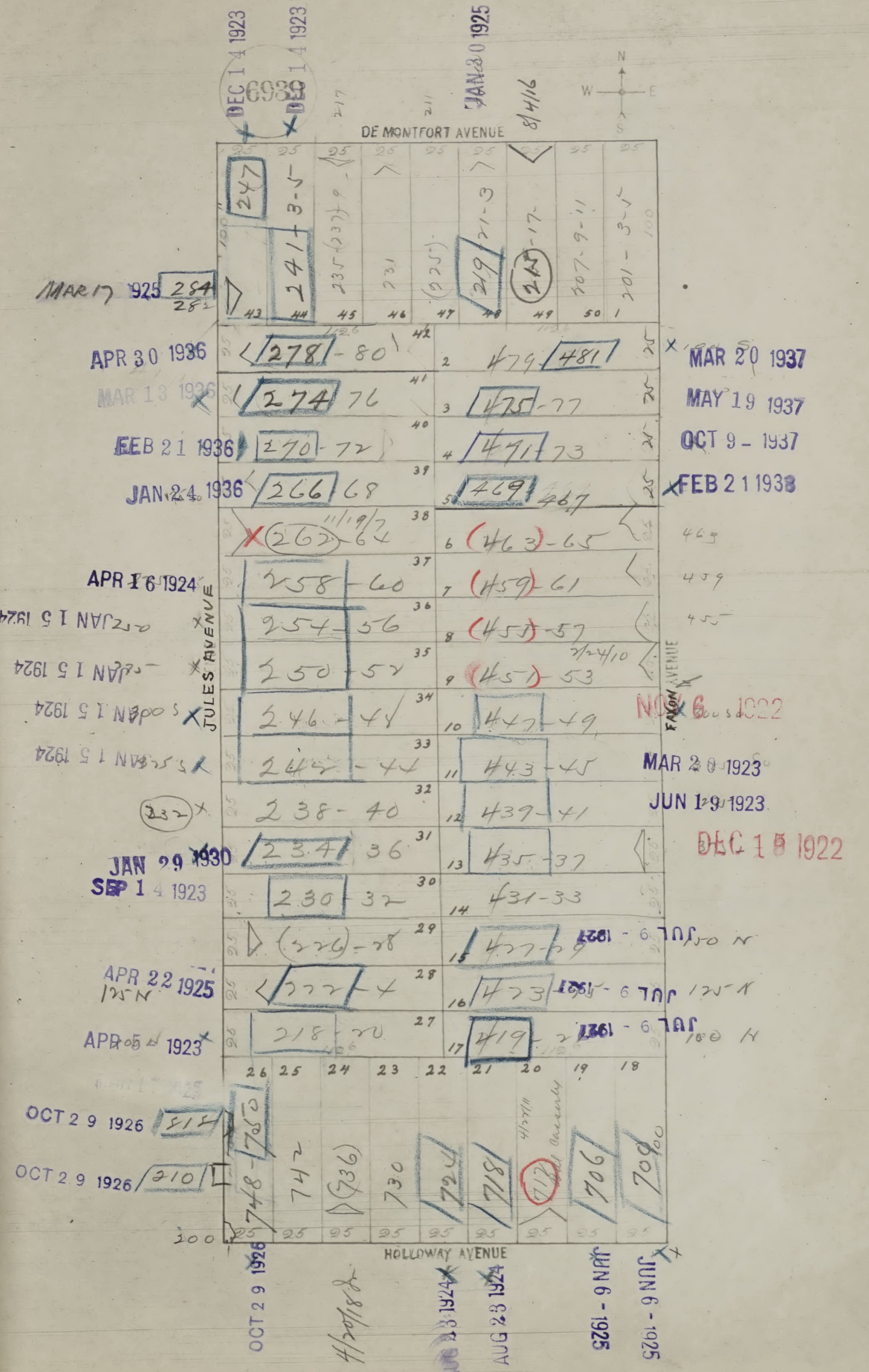
DE MONTFORT AVENUE
JULES AVENUE
FAXON AVENUE
HOLLOWAY AVENUE
N
W
E
S
DEC 1 4 1923
DEC 1 4 1923
JAN 3 0 1925
8/4/16
MAR 17 1925
APR 3 0 1936
MAR 1 3 1936
FEB 2 1 1936
JAN 2 4 1936
APR 1 6 1924
JAN 1 5 1924
JAN 1 5 1924
JAN 1 5 1924
JAN 1 5 1924
JAN 2 9 1930
SEP 1 4 1923
APR 2 2 1925
APR 5 1923
OCT 2 9 1926
OCT 2 9 1926
MAR 2 0 1937
MAY 1 9 1937
OCT 9 - 1937
FEB 2 1 1938
NOV 6 1922
MAR 2 0 1923
JUN 1 9 1923
DEC 1 8 1922
JUL 9 - 1927
JUL 9 - 1927
JUL 9 - 1927
OCT 2 9 1926
AUG 2 3 1924
AUG 2 3 1924
JUN 9 - 1925
JUN 9 - 1925
247
241
219
278-80
479-481
274-76
475-77
270-72
471-73
266-68
467-69
262-64
463-65
258-60
459-61
254-56
455-57
250-52
451-53
246-48
447-49
242-44
443-45
238-40
439-41
234-36
435-37
230-32
431-33
226-28
427-29
222-24
423-25
218-20
419-21
750
748
742
736
730
724
718
712
706
700

OFFICIAL COPY
SAN FRANCISCO
DBI
DEPARTMENT OF BUILDING INSPECTION

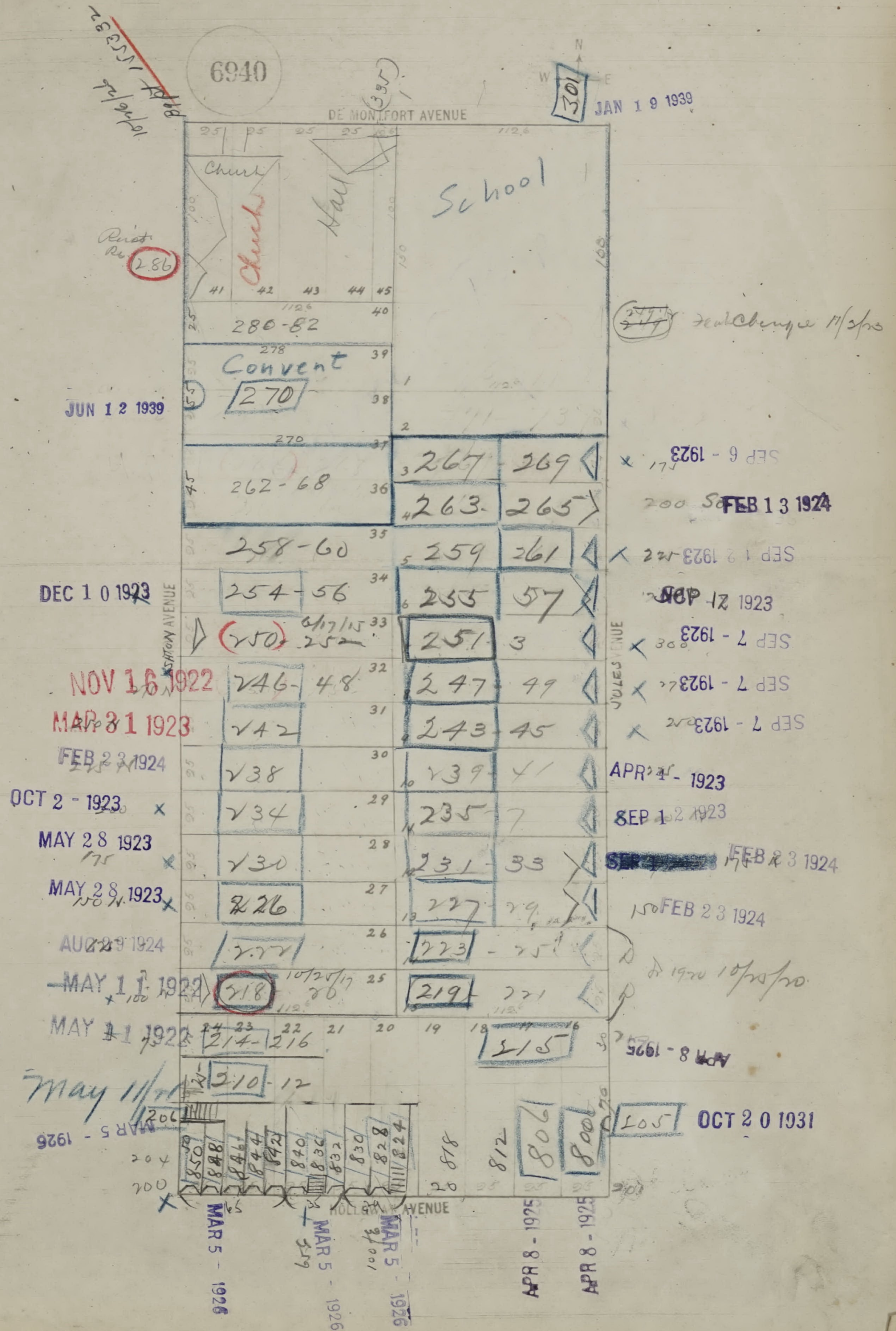
6940
DE MONTFORT AVENUE
JULES AVENUE
ASHTON AVENUE
HOLLOWAY AVENUE
N
Church
Church
Hall
School
Convent
270
280-82
262-68
258-60
254-56
250
246-48
242
238
234
230
226
222
218
214-216
210-12
267
269
263
265
259
261
255
57
251
3
247
49
243
45
239
41
235
231
33
227
223
219
215
205
850
848
844
842
840
836
832
828
824
818
812
806
800
301
286
JAN 1 9 1939
JUN 1 2 1939
SEP 6 - 1923
FEB 1 3 1924
SEP 1 2 1923
SEP 1 2 1923
SEP 7 - 1923
SEP 7 - 1923
SEP 7 - 1923
APR 2 1 - 1923
SEP 1 2 1923
FEB 2 3 1924
FEB 2 3 1924
APR 8 - 1925
OCT 2 0 1931
DEC 1 0 1923
NOV 1 6 1922
MAR 3 1 1923
FEB 2 3 1924
OCT 2 - 1923
MAY 2 8 1923
MAY 2 8 1923
AUG 2 9 1924
MAY 1 1 1923
MAY 1 1 1923
MAR 5 - 1926
MAR 5 - 1926
MAR 5 - 1926
MAR 5 - 1926
APR 8 - 1925
APR 8 - 1925
May 11/20

SAN FRANCISCO DEPARTMENT OF BUILDING INSPECTION
OFFICIAL COPY

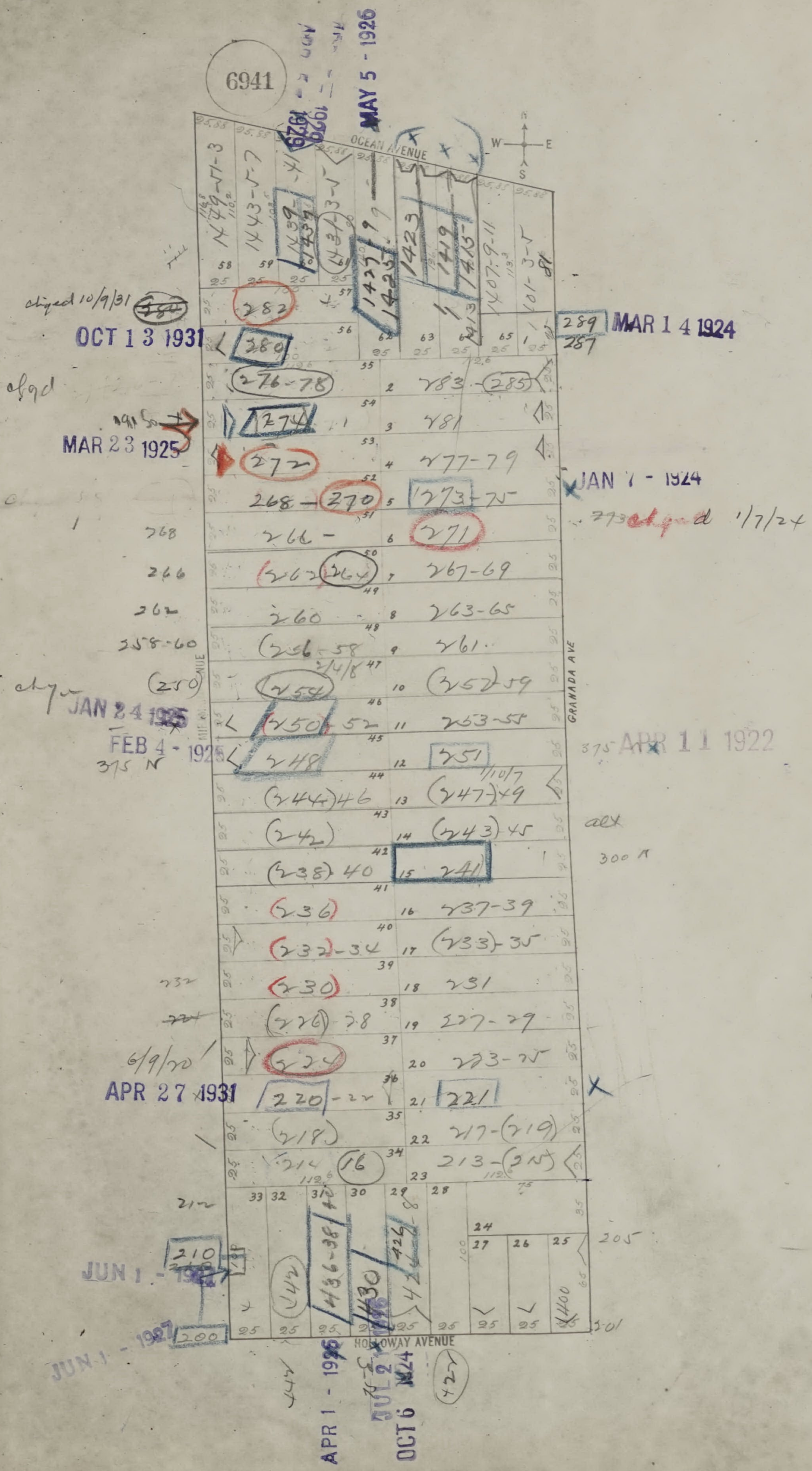
6941
OCEAN AVENUE
HOLLOWAY AVENUE
GRANADA AVE
MAY 5 - 1926
chg'd 10/9/31
OCT 13 1931
MAR 14 1924
289
287
MAR 23 1925
JAN 7 - 1924
chg'd 1/7/24
JAN 24 1925
FEB 4 - 1925
375 N
APR 11 1922
APR 27 1931
6/9/20
JUN 1 - 1927
APR 1 - 1926
OCT 6 1924
282
280
276-78
274
272
270
268
266
264
262
260
256-58
254
250-52
248
244-46
242
238-40
236
232-34
230
226-28
224
220-22
218
216
283-285
281
277-79
273-75
271
267-69
263-65
261
257-59
253-55
251
247-49
243-45
241
237-39
233-35
231
227-29
223-25
221
217-219
213-215
210
200
205
1423
1419
1415
1407-9-11
1401-3-5
1443-5-7
1439
1436-38
1430
1424
1440

6942

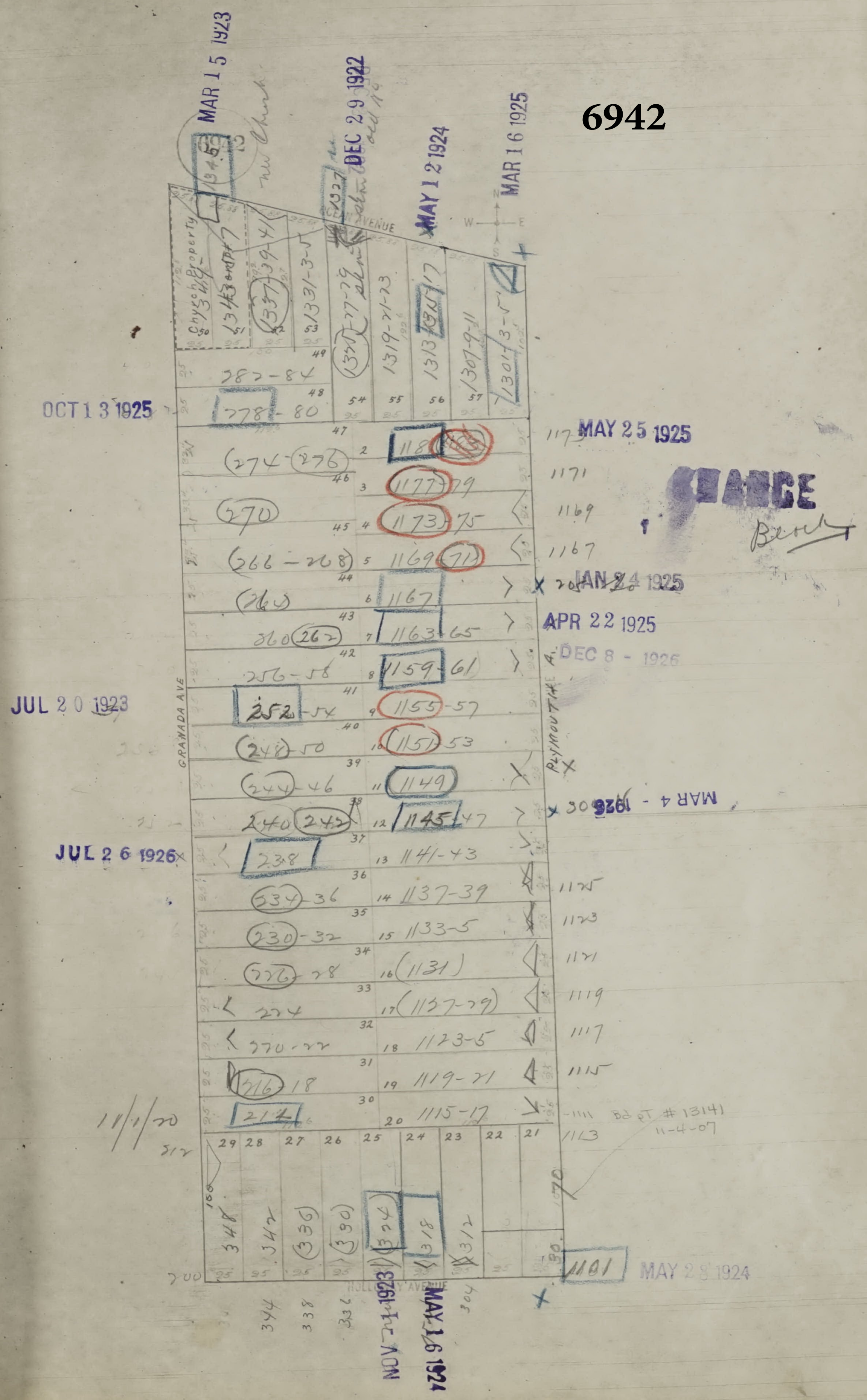
OCEAN AVENUE
GRANADA AVE
PLYMOUTH AVE
HOLLOWAY AVENUE
N
W
E
S
Church Property 349
1345
1343
1337-39-41
1331-3-5
1327
1325-27-29
1319-21-23
1313-15-17
1307-9-11
1301-3-5
282-84
278-80
274-276
270
266-268
264
260 262
256-58
252-54
248-50
244-46
240 242
238
234-36
230-32
226-28
224
220-22
216-18
212
1181
1177-79
1173-75
1169-71
1167
1163-65
1159-61
1155-57
1151-53
1149
1145-47
1141-43
1137-39
1133-5
1131
1127-29
1123-5
1119-21
1115-17
1175
1171
1169
1167
1125
1123
1121
1119
1117
1115
1111
1113
1101
348
342
336
330
324
318
312
344
338
334
304
300
312
nw Church
old No
1070

MAR 15 1923

DEC 29 1922

MAY 12 1924

MAR 16 1925

OCT 13 1925

MAY 25 1925

CHANGE

JAN 24 1925

APR 22 1925

DEC 8 - 1926

JUL 20 1923

MAR 4 - 1926

JUL 26 1926

11/1/20

Bd pT #13141
11-4-07

MAY 28 1924

NOV 21 1923

MAY 16 1924

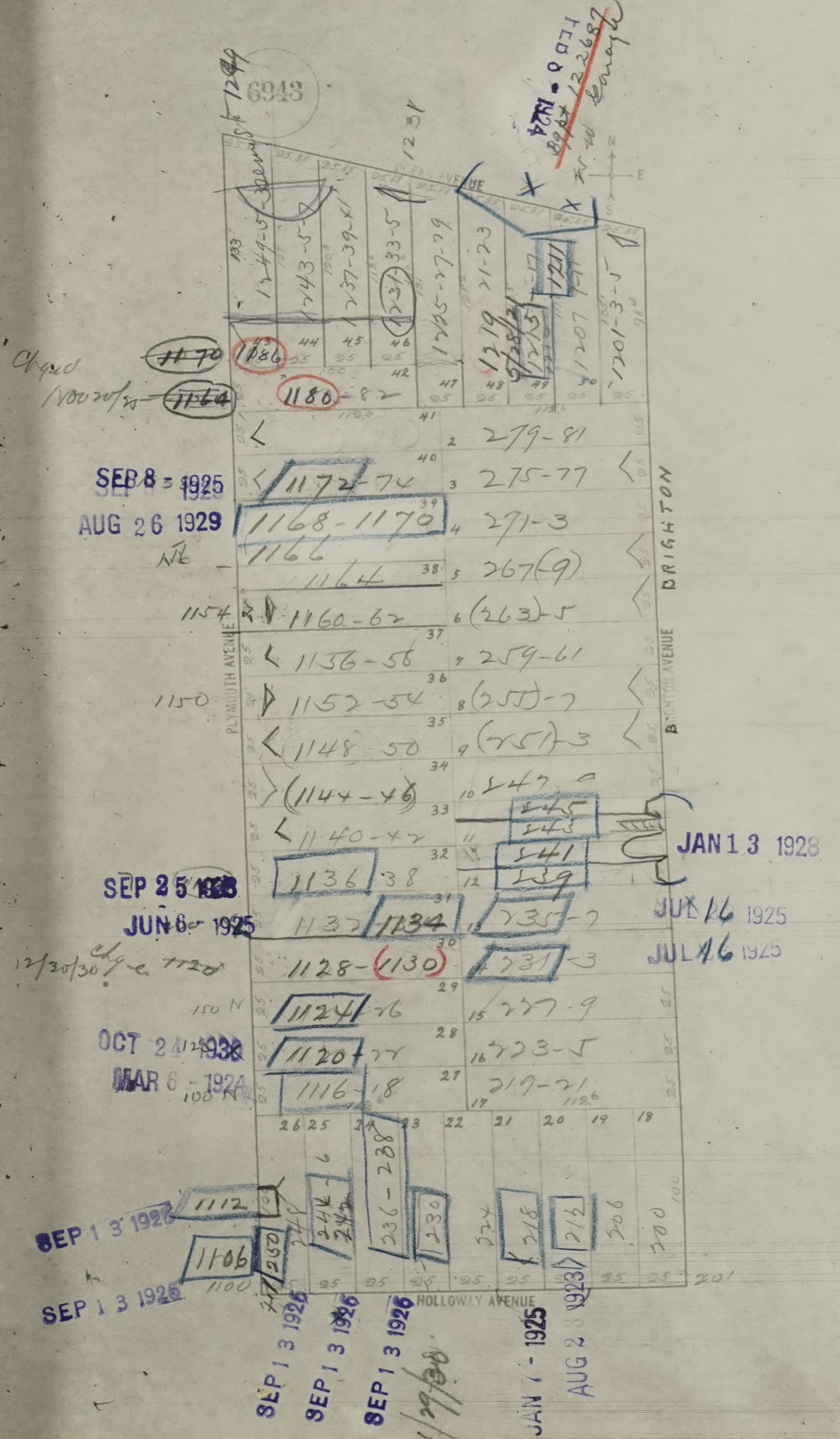
6943
PLYMOUTH AVENUE
BRIGHTON AVENUE
HOLLOWAY AVENUE
1186
1180-82
279-81
1172-74
275-77
1168-1170
271-3
1166
1164
267-(9)
1160-62
(263)-5
1156-58
259-61
1152-54
(255)-7
1148-50
(251)-3
(1144-46)
1140-42
245
243
241
239
1136-38
1132-1134
235-7
1128-(1130)
231-3
1124-26
227-9
1120-22
223-5
1116-18
219-21
1112
1106
250
244
242
236-238
230
224
218
212
206
200
SEP 8 1925
AUG 26 1929
SEP 25 1928
JUN 6 1925
OCT 24 1933
MAR 6 1924
SEP 13 1926
SEP 13 1926
JAN 13 1928
JUL 16 1925
JUL 16 1925
JAN 7 1925
AUG 23 1923
FEB 6 1924

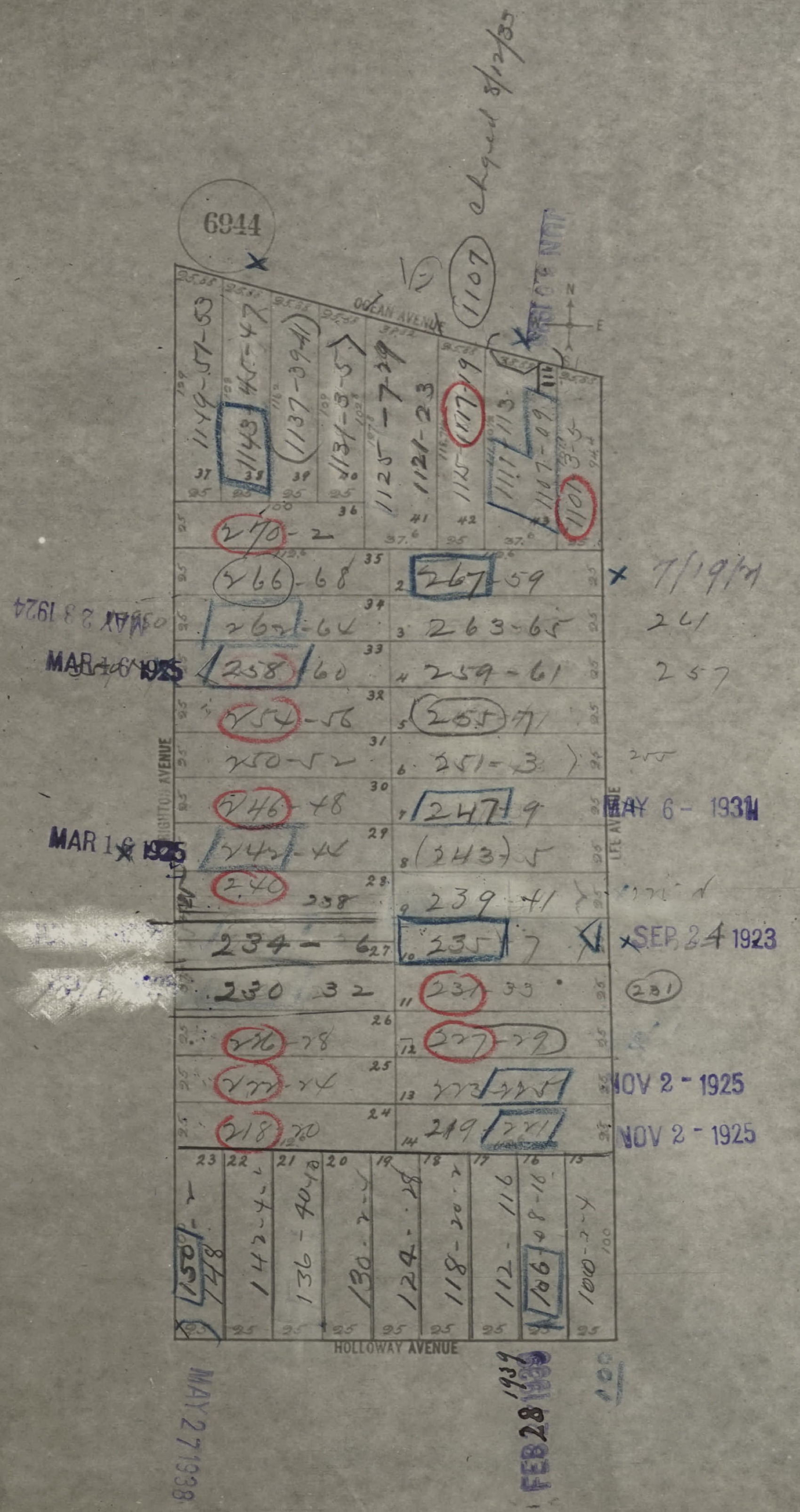
6944
chged 8/12/35
1107
OCEAN AVENUE
N
E
1149-51-53
1143
45-47
(1137-39-41)
1131-3-5
1125-7-29
1121-23
1115
1117-19
1111
113
1107-09
1101
3-5
270-2
266-68
267-59
262-64
263-65
258-60
259-61
254-56
255-57
250-52
251-3
246-48
247-9
242-44
(243)-5
240
238
239-41
234-6
235-7
230-32
231-33
226-28
227-29
222-24
223-225
218-20
219
221
150
148
142-4
136-40
130-2
124-28
118-20-2
112-116
106
108-10
100-2-4
BRIGHTON AVENUE
LEE AVENUE
HOLLOWAY AVENUE
7/19/41
241
257
255
231
MAY 28 1924
MAR 16 1925
MAR 16 1925
MAY 6 - 1931
SEP 24 1923
NOV 2 - 1925
NOV 2 - 1925
MAY 27 1938
FEB 28 1939

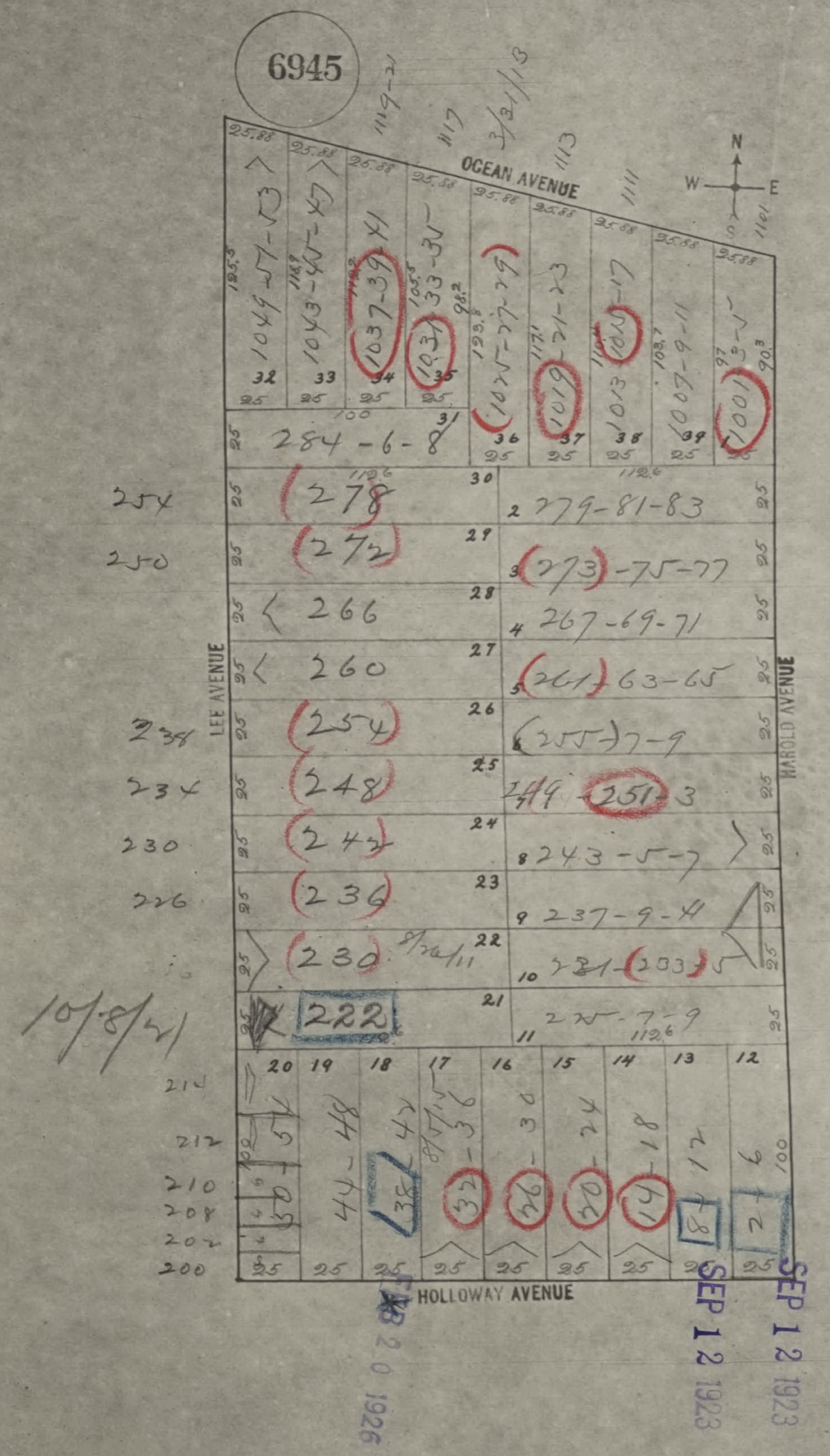
6945
OCEAN AVENUE
LEE AVENUE
HAROLD AVENUE
HOLLOWAY AVENUE
N
W
E
S
1119-21
1117
3/31/13
1113
1111
1101
1049-51-53
1043-45-47
1037-39-41
1031-33-35
1025-27-29
1019-21-23
1013-15-17
1007-9-11
1001-3-5
32
33
34
35
36
37
38
39
284-6-8
31
30
29
28
27
26
25
24
23
22
21
278
272
266
260
254
248
242
236
230
222
2 279-81-83
3 273-75-77
4 267-69-71
5 261-63-65
6 255-7-9
7 249-251-3
8 243-5-7
9 237-9-41
10 231-233-5
11 225-7-9
254
250
238
234
230
226
10/8/21
8/26/11
20
19
18
17
16
15
14
13
12
214
212
210
208
202
200
48-44
42-38
36-32
30-26
24-20
18-14
12-8
6-2
SEP 12 1923
SEP 12 1923
FEB 20 1926

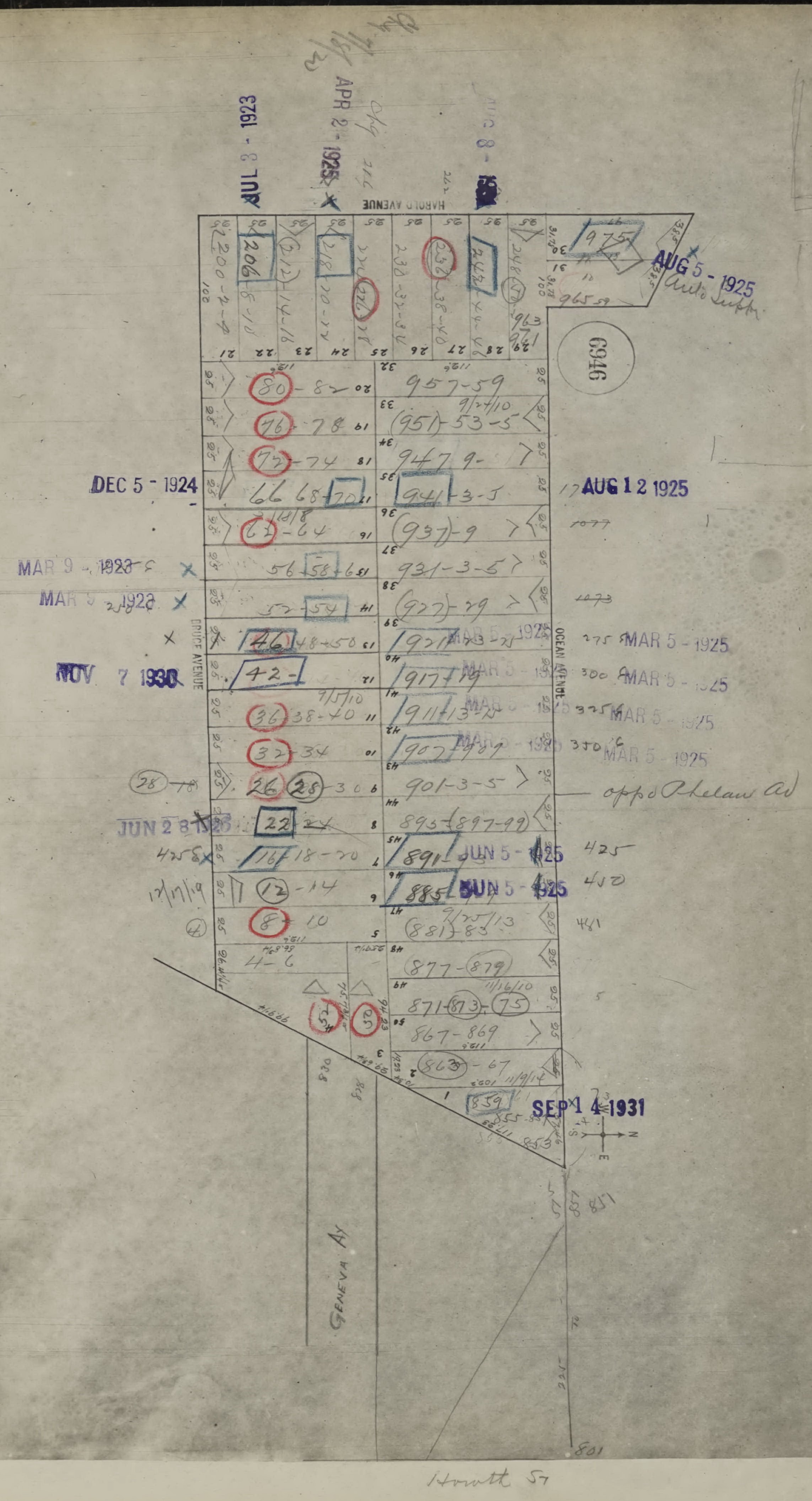
6946
HAROLD AVENUE
DELANO AVENUE
OCEAN AVENUE
Geneva Av
JUL 3 - 1923
APR 2 - 1925
AUG 5 - 1925
Auto Supply
DEC 5 - 1924
AUG 12 1925
MAR 9 - 1923
MAR 5 - 1923
NOV 7 1930
MAR 5 - 1925
opp d Phelan Ad
JUN 28 1926
JUN 5 - 1925
SEP 14 1931
200-2-4
206
212
218
230
236
238-40
242
975
965
963
961
80-82
76-78
72-74
66 68 70
62-64
56 58 60
52 54
46 48 50
42
36 38-40
32 34
26 28 30
22 24
16 18-20
12-14
8 10
4-6
957-59
951-53-5
947 9
941-3-5
937-9
931-3-5
927-29
921-23
917-19
911-13
907-909
901-3-5
893-897-99
891
885
881-83
877-879
871-873-75
867-869
863-67
859
855
851
801
820
808

Howitt St

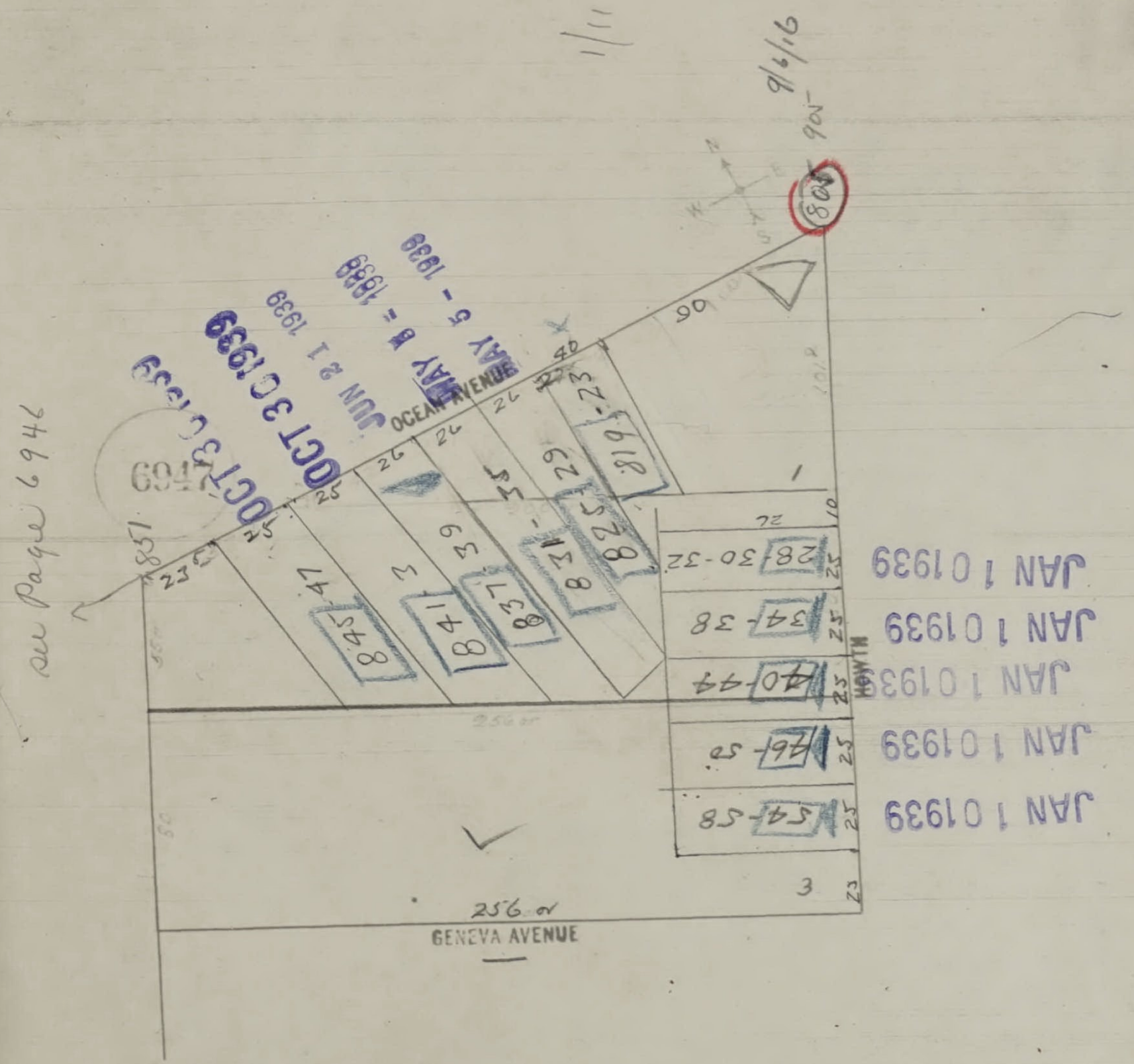
GENEVA AVENUE
256 ½
OCEAN AVENUE
HOWTH
3
54 - 58
46 - 50
40 - 44
34 - 38
28 30 - 32
845 47
841 3
837 39
831 - 35
825 29
819 - 23
851
1
90
808
90 - 9/6/16
see Page 6946
JAN 1 0 1939
JAN 1 0 1939
JAN 1 0 1939
JAN 1 0 1939
JAN 1 0 1939
OCT 3 0 1939
OCT 3 0 1939
JUN 2 1 1939
MAY 8 - 1939
MAY 5 - 1939
6946


6948
OCEAN AVENUE
GENEVA AVENUE
HOWTH
MAR 4 1922
NOV 16 1922
NOV 16 1922
JUN 11 1923
NOV 13 1924
MAR 2 - 1925

SAN FRANCISCO DEPARTMENT OF BUILDING INSPECTION
OFFICIAL COPY

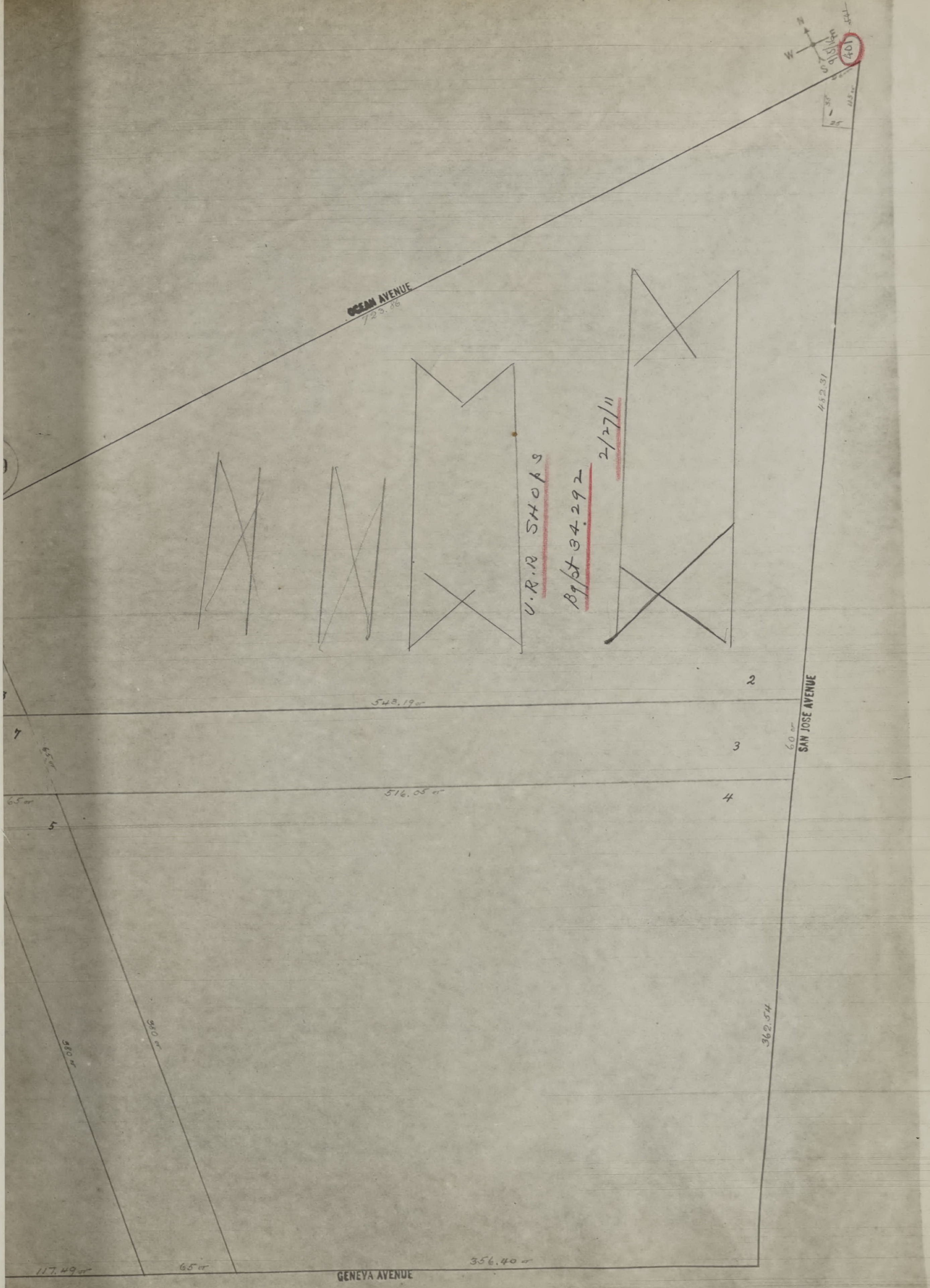
N
W
S
401
9/5/16 m
EAL
1
35
25
115
OCEAN AVENUE
723.36
U.R.R. SHOPS
Bp/t 34292
2/27/11
2
548.19
3
4
516.05
7
5
65
SAN JOSE AVENUE
60
369.54
GENEVA AVENUE
356.40
117.49
65

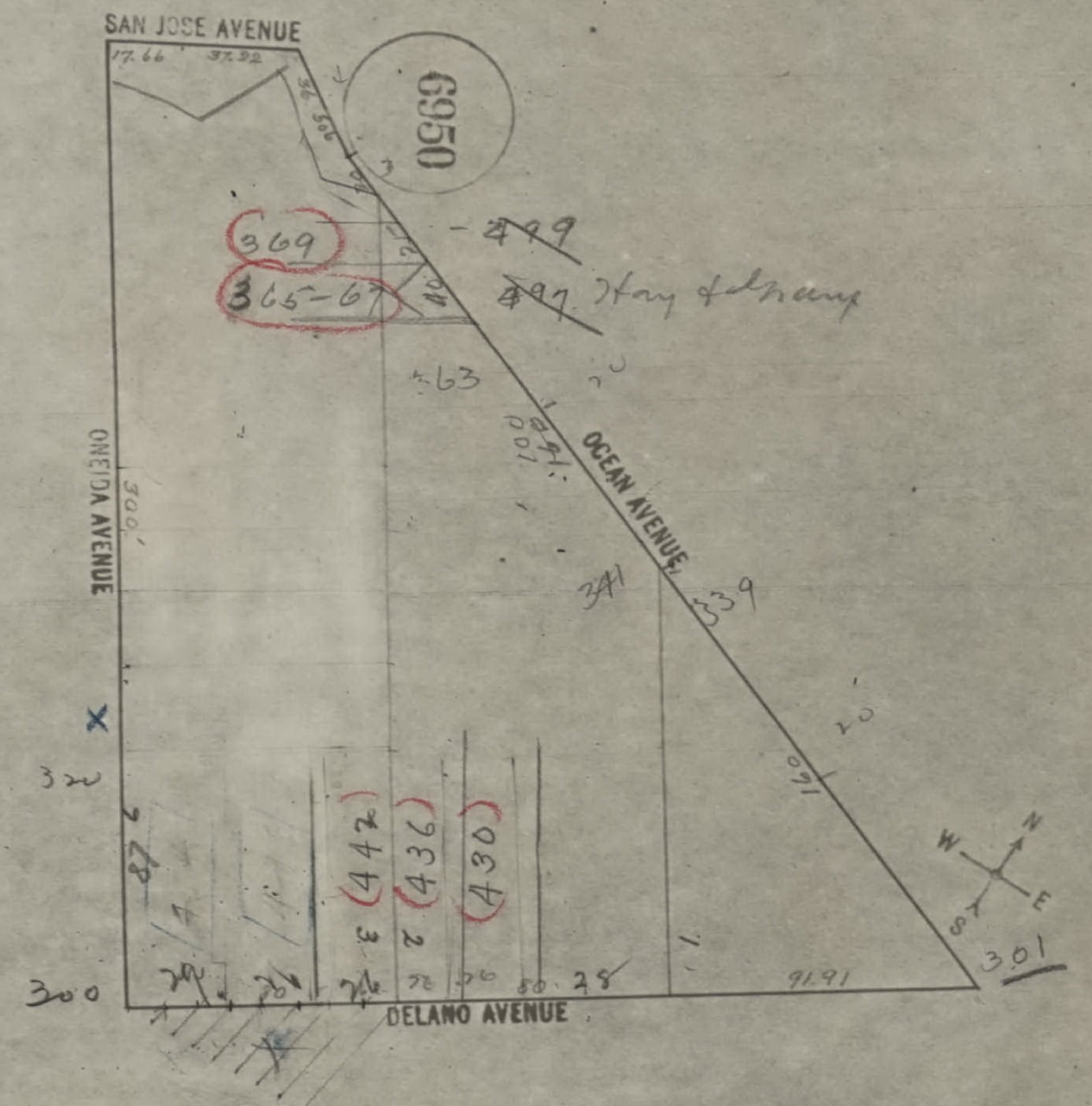
6950
SAN JOSE AVENUE
17.66
37.92
OCEAN AVENUE
ONEIDA AVENUE
DELANO AVENUE
300'
369
365-67
~~499~~
~~497~~ Hoy Delmany
363
341
339
320
300
301
(442)
(436)
(430)
3
2
1
91.91
N
E
S
W

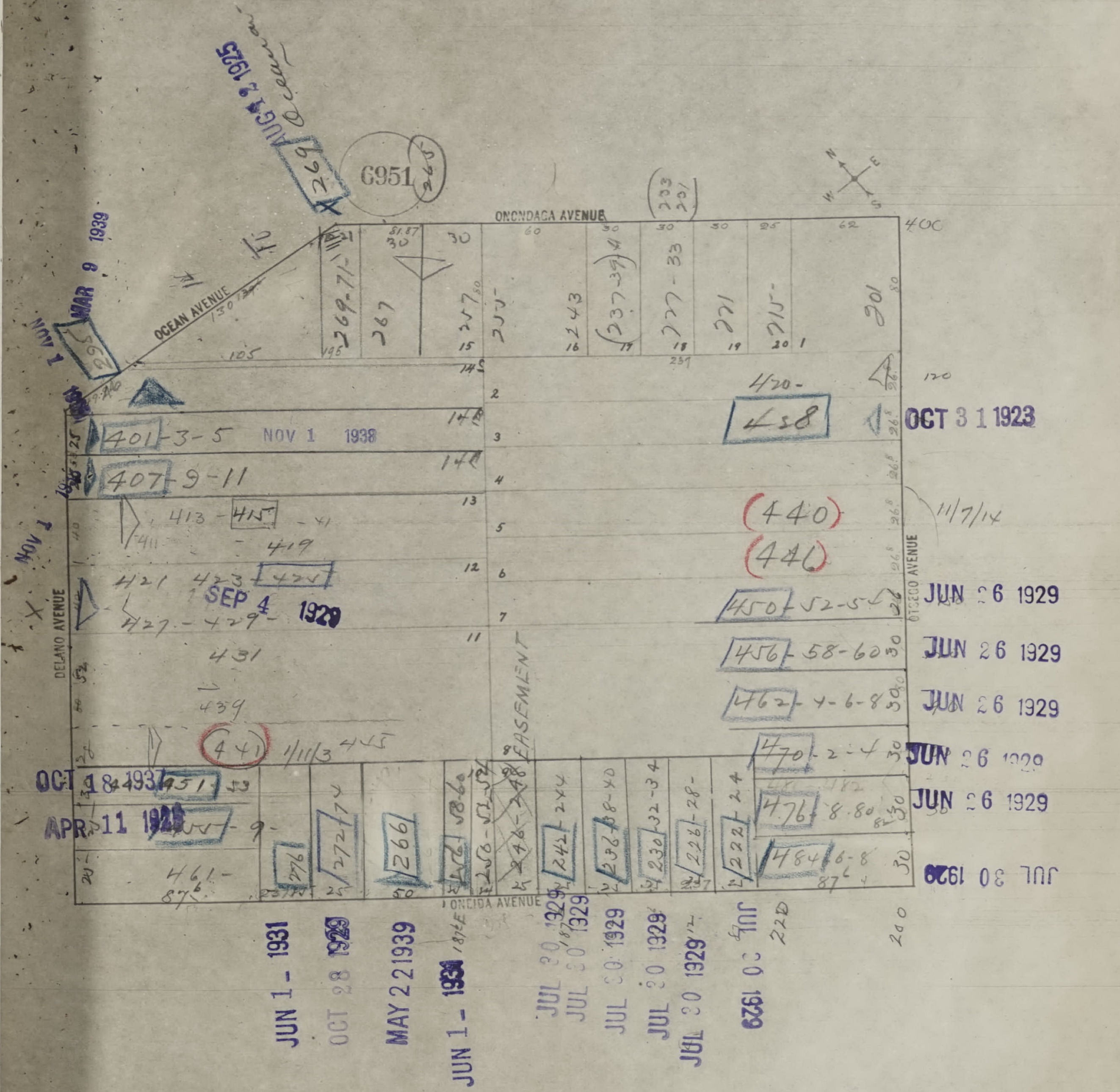
6951
ONONDAGA AVENUE
OCEAN AVENUE
DELANO AVENUE
ONEIDA AVENUE
OTSEGO AVENUE
EASEMENT
AUG 2 2 1925
MAR 9 1939
NOV 1 1938
OCT 3 1 1923
SEP 4 1929
JUN 26 1929
JUL 30 1929
OCT 18 1937
APR 11 1928
JUN 1 - 1931
OCT 28 1929
MAY 22 1939
JUL 30 1929
401-3-5
407-9-11
413-415
421 423-424
427-429
431
439
(440)
(441)
(441)
450-52-54
456-58-60
462-4-6-8
470-2-4
476-8-80
484-6-8
458
461
269-71
267
255
243
237-39
227-33
221
215
201
11/7/14
1/11/3

SAN FRANCISCO DEPARTMENT OF BUILDING INSPECTION
OFFICIAL COPY

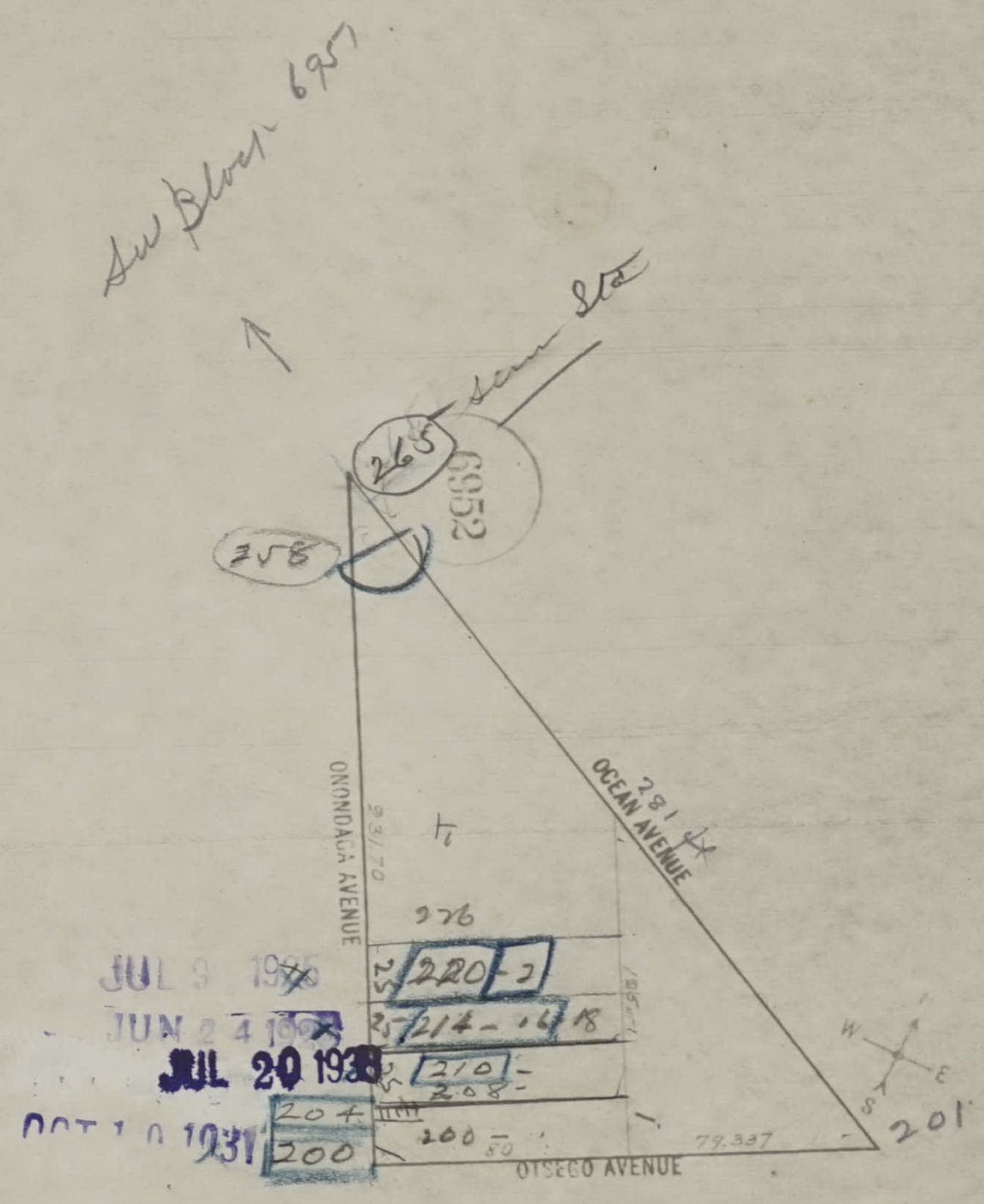
See Block 6951
Same Sts
265
6952
258
ONONDAGA AVENUE
231.70
OCEAN AVENUE
281.14
1
226
25
220-2
214-16
18
210-
208-
204
200
200-
80
79.337
201
OTSEGO AVENUE
W
E
S
JUL 9 19
JUN 24 19
JUL 20 1938
OCT 10 1931

June 10/18 ?

OTSEGO AVENUE

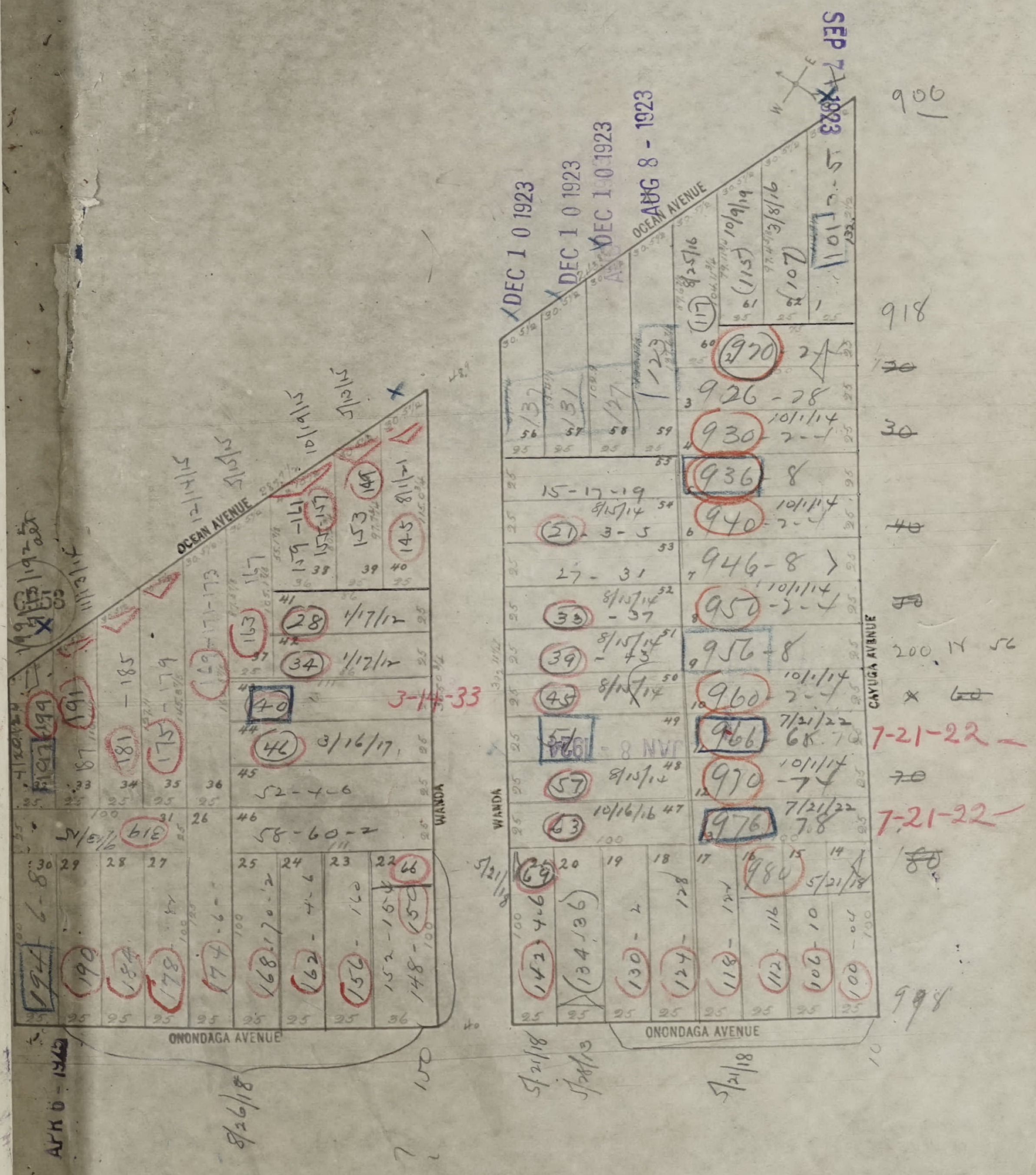
OCEAN AVENUE
ONONDAGA AVENUE
CAYUGA AVENUE
WANDA
DEC 1 0 1923
DEC 1 0 1923
DEC 1 0 1923
AUG 8 - 1923
SEP 7 1923
3-14-33
7-21-22
7-21-22
900
918
998
926-28
930
936
940
946-8
950
956-8
960
966
970
976
980

see
old 6955
Bk


6954
OCEAN AVENUE
WATSON PLACE
CAYUGA AVENUE
ONONDAGA AVENUE
475 ft
1
2
3
4
5
6
7
8
9
10
11
12
13
14
15
16
17
18
19
20
21
22
23
24
25
27
28
29
915
917-19-21
923-25
927-929
931-33-35
937-39
941-43
945-7-9
951-3
955-7
959-61-3
965-7
969-71
973-975
979
983
987-89-91
993-95
997
Laundry
Bdg (17)
(19)
Bdg (21)
Bdg (23-25)
Transferred to new Vol. # 2
JUL 29 1926
JUL 29 1926
JUL 29 1926

See Map

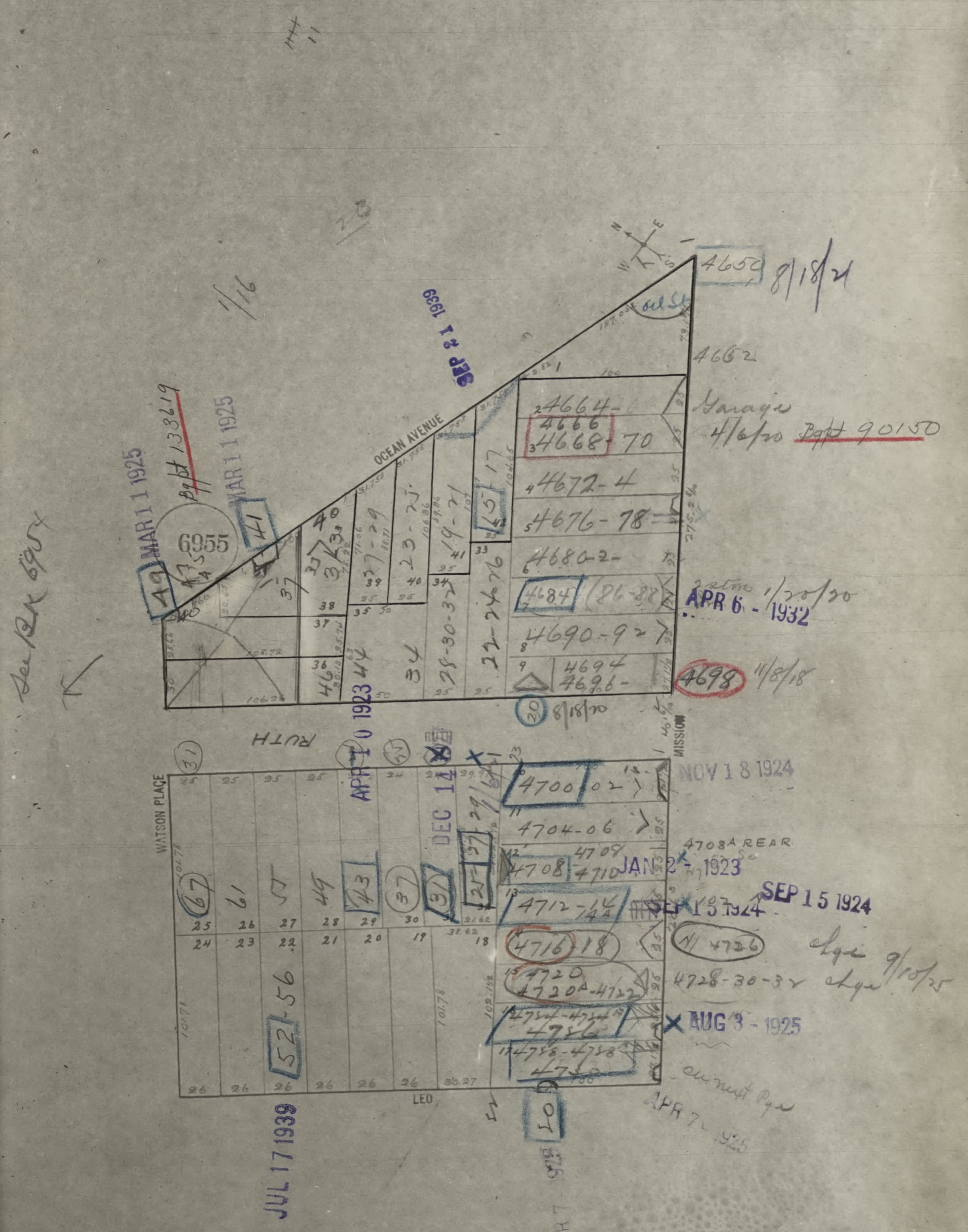
6955
OCEAN AVENUE
MISSION
RUTH
WATSON PLACE
LEO
N E W S
4650 8/18/21
4662
4664-
4666
4668-70
Garage 4/6/20 ~~Bg# 90150~~
4672-4
4676-78
4680-2-
4684 (86-88)
2 stno 1/20/20
APR 6 - 1932
4690-92
4694
4696-
4698 11/8/18
20 8/18/20
~~Bg# 133619~~
MAR 1 1 1925
MAR 1 1 1925
SEP 2 1 1939
APR 1 0 1923
DEC 14
49
41
40
37
3-5
33
46
44
34
37-29
23-25
19-21
28-30-32
22-24-26
17
15
1/16
See Blk 6954
4700-02
4704-06
4708
4708
4710
4708A REAR
JAN 2 - 1923
4712-14
14A
SEP 1 5 1924
SEP 1 5 1924
NOV 1 8 1924
4716-18
4720
4720A-4722
4726
4728-30-32
Garage
Garage 9/10/25
AUG 3 - 1925
4738
4758-4788
4750
on next Page
APR 7 - 1925
APR 7 1925
JUL 17 1939
67
61
55
49
43
37
31
25
52-56
31
LO

OFFICIAL COPY
SAN FRANCISCO
DBI
DEPARTMENT OF
BUILDING INSPECTION

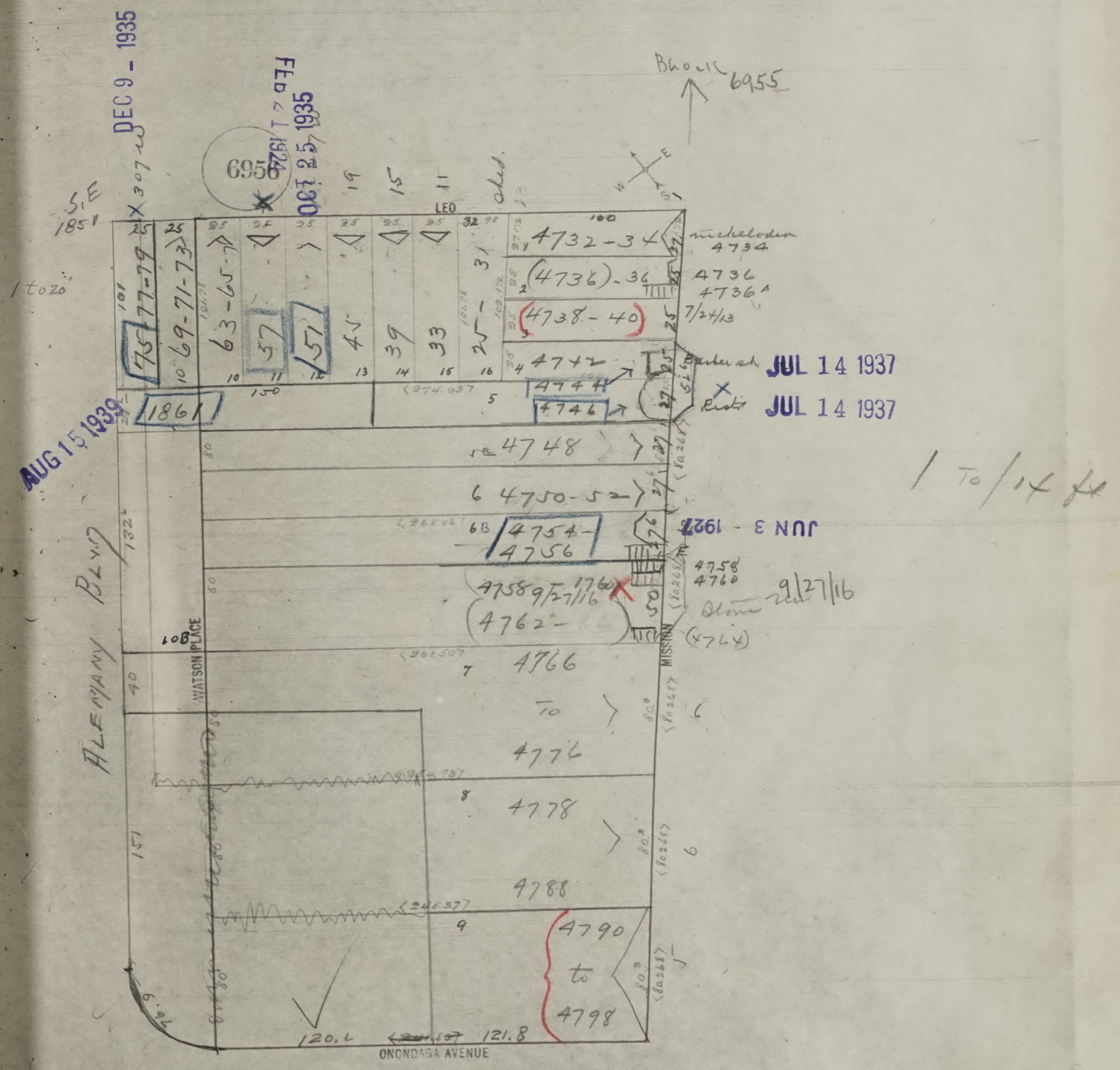
6956
Block 6955
S.E. 1851
307 w
1 to 20
LEO
ONONDAGA AVENUE
WATSON PLACE
MISSION
ALEMANY BLVD
19
15
11
old
75
77-79
69-71-73
63-65-67
57
51
45
39
33
25
31
10
11
12
13
14
15
16
150
1861
4732-34
nickelodeon 4734
4736-36
4736
4736A
4738-40
7/24/23
4742
Barber sh
4744
4746
Resta
5
4748
6 4750-52
6B
4754-4756
4758 9/27/16
4760
4758
4760
9/27/16
4762
(4764)
4766
to
4776
7
8
4778
4788
9
4790
to
4798
120.6
121.8
132
40
151
10B
80
100
6

DEC 9 - 1935

FEB 7 1936

OCT 25 1935

JUL 14 1937

JUL 14 1937

JUN 3 - 1927

AUG 15 1939

1 to 14 ft

80
22
10

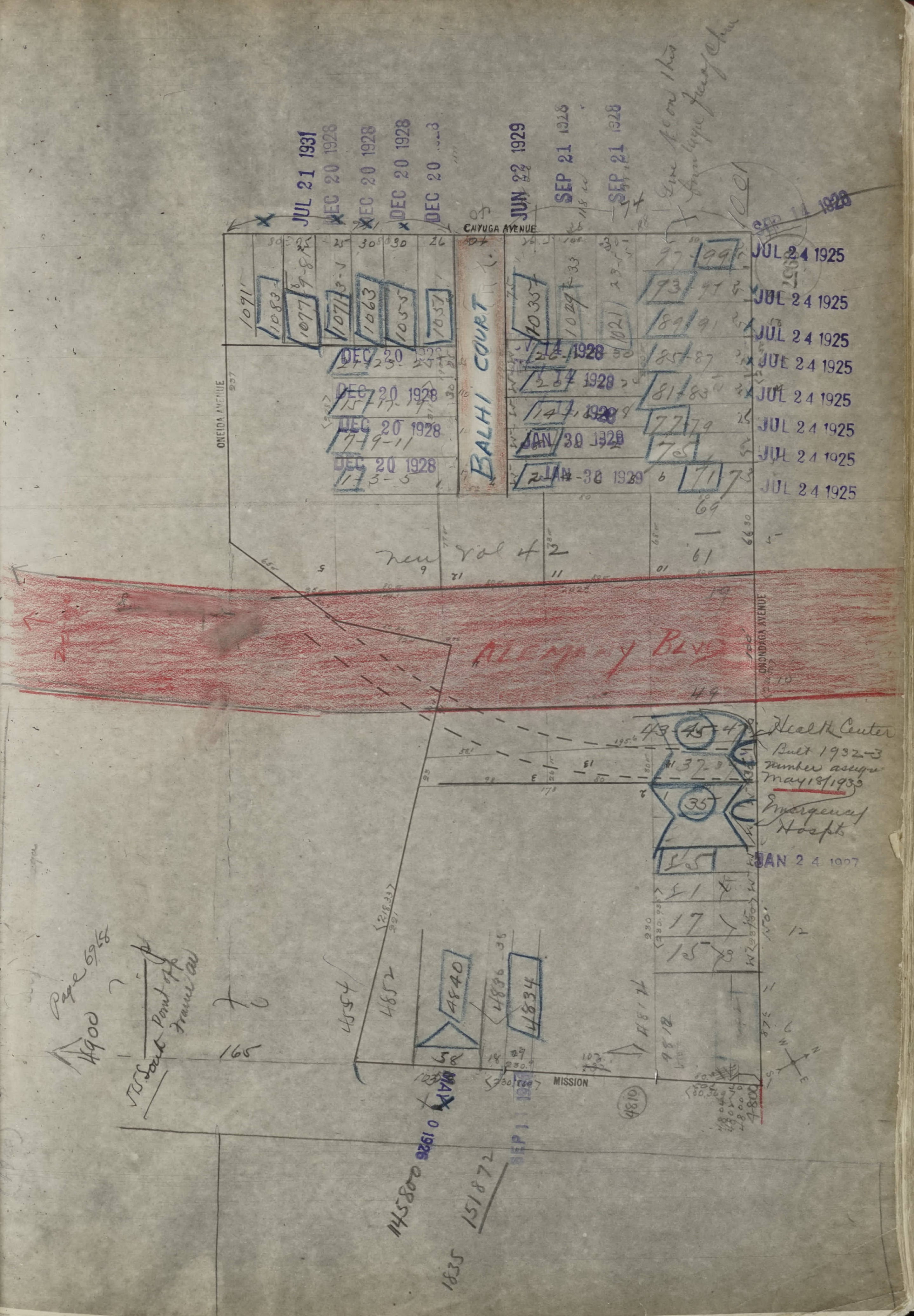
CAYUGA AVENUE
ONEIDA AVENUE
ONONDAGA AVENUE
MISSION
BALHI COURT
Alemany Blvd
new Vol 42
Health Center
Built 1932-3
number assigned
May 18/1933
Emergency
Hosp.
JUL 21 1931
DEC 20 1928
JUN 22 1929
SEP 21 1928
SEP 14 1928
JUL 24 1925
JAN 30 1929
JAN 24 1927
SEP 1
4900
Page 69
4852
4554
4840
4834
4818
4810
145800
151872
1835
1071
1083
1077
1063
1055
1057
1035
1021
99
93
89
85
81
77
75
71
69
61
49
45
37
35
25
21
17
15
165

SAN FRANCISCO DEPARTMENT OF BUILDING INSPECTION
OFFICIAL COPY

6958

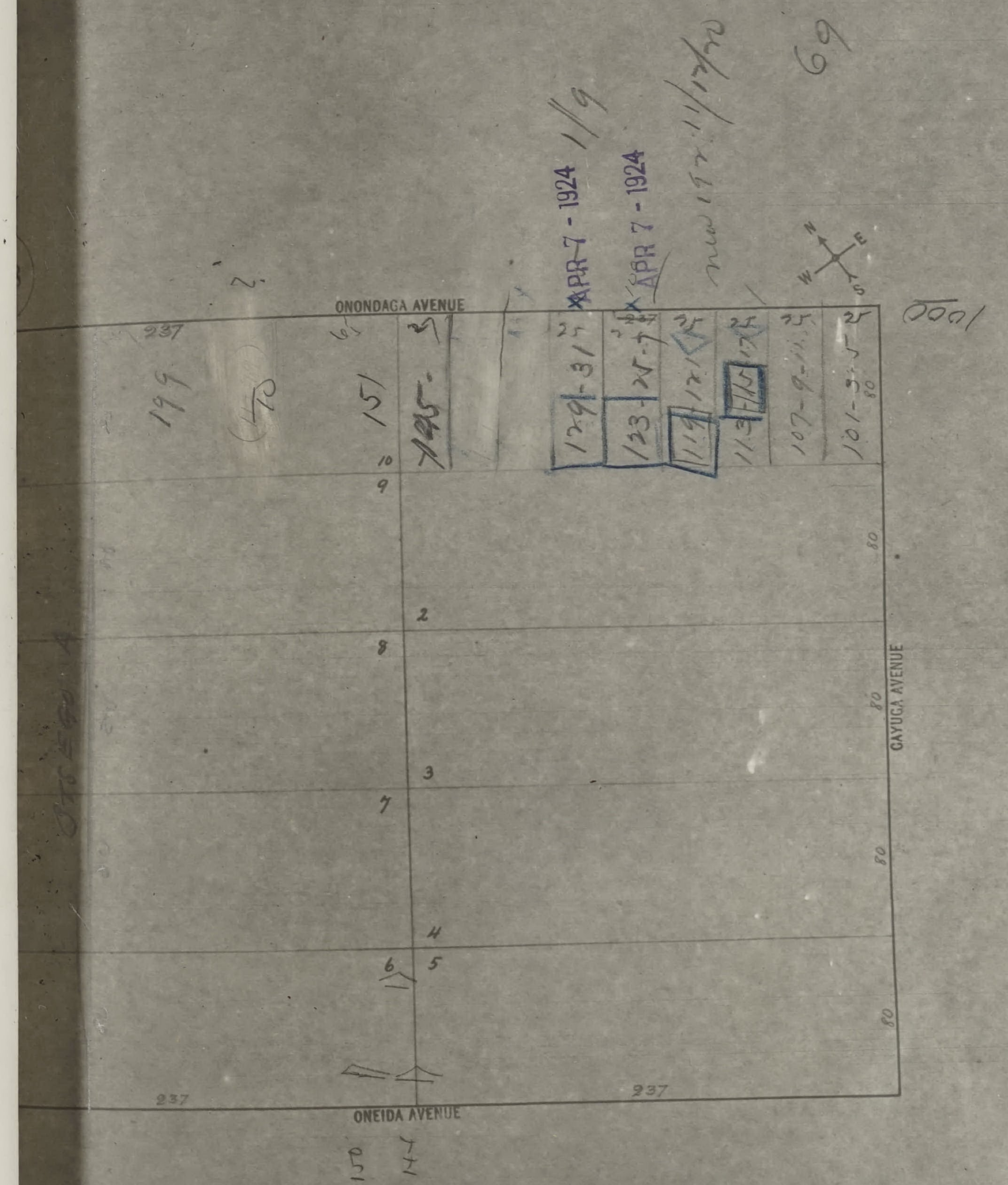
ONONDAGA AVENUE
ONEIDA AVENUE
CAYUGA AVENUE
237
237
237
199
151
125
129-31
133
121
119
117
115
113
107-9
101-3-5
APR 7 - 1924
APR 7 - 1924
1/9
new 1922 11/17/20
69
N
E
S
W
1000
10
9
2
8
3
7
4
5
6
80
80
80
80
25
25
25
25
25
25

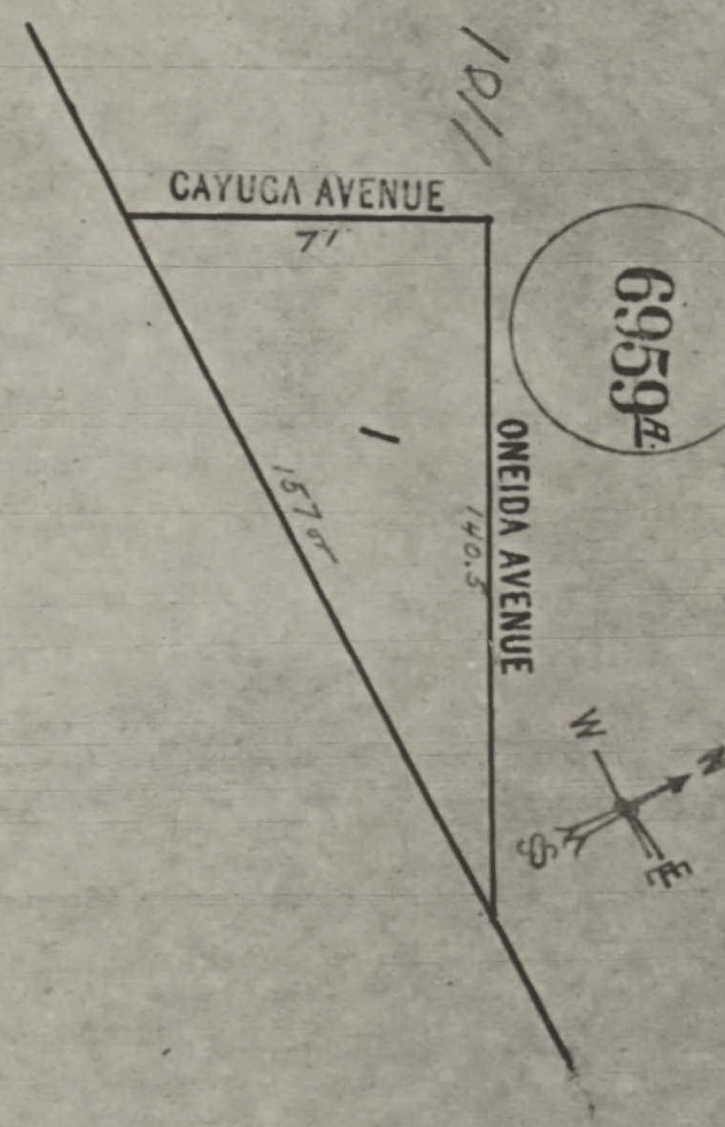
10/11
6959A
CAYUGA AVENUE
71'
ONEIDA AVENUE
140.5
157.0
1
W
N
E
S

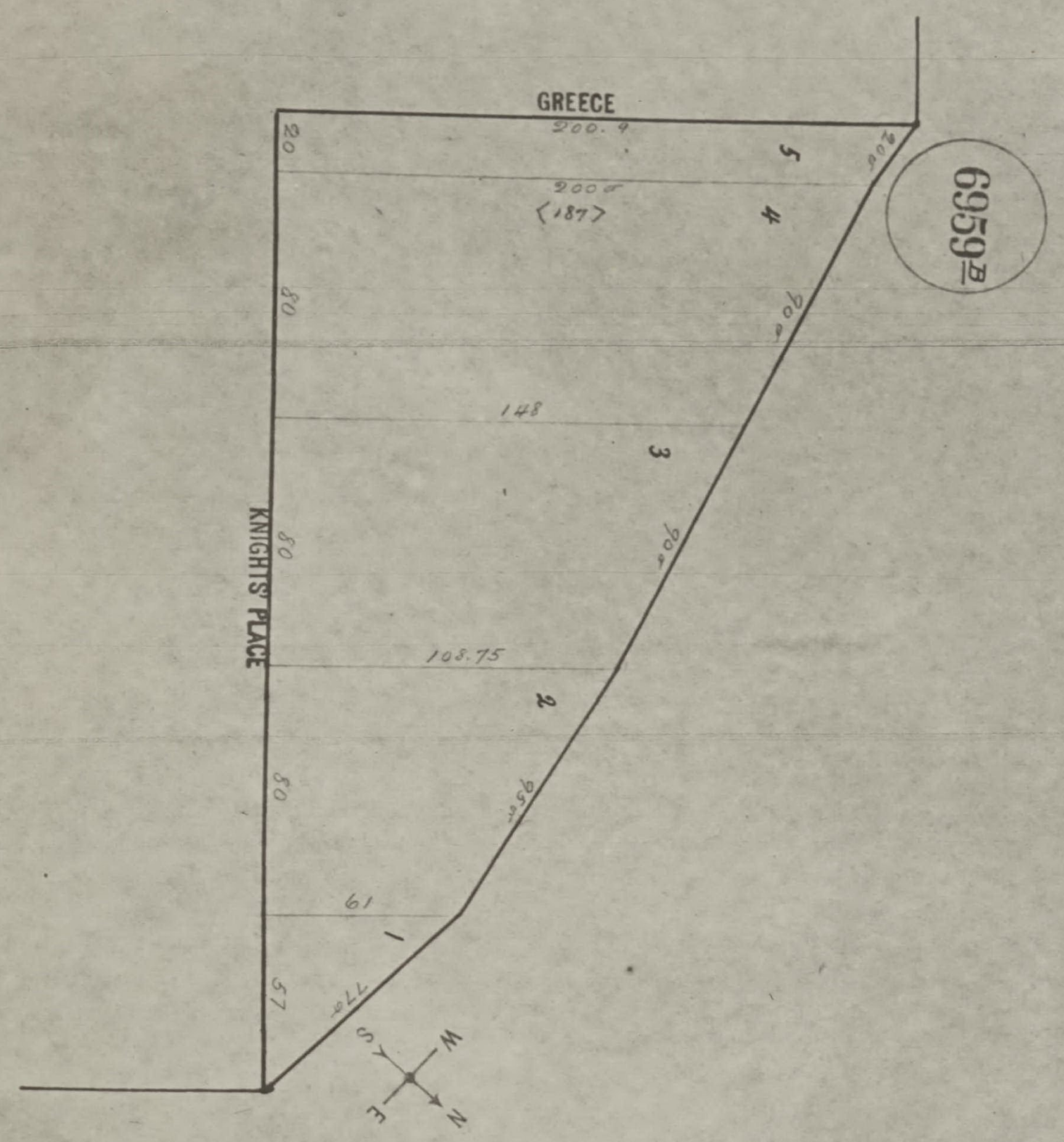
6959B
GREECE
KNIGHTS' PLACE
200.4
200.8
<187>
148
108.75
19
20
80
80
80
57
200
90
90
95
77
5
4
3
2
1
W
N
S
E

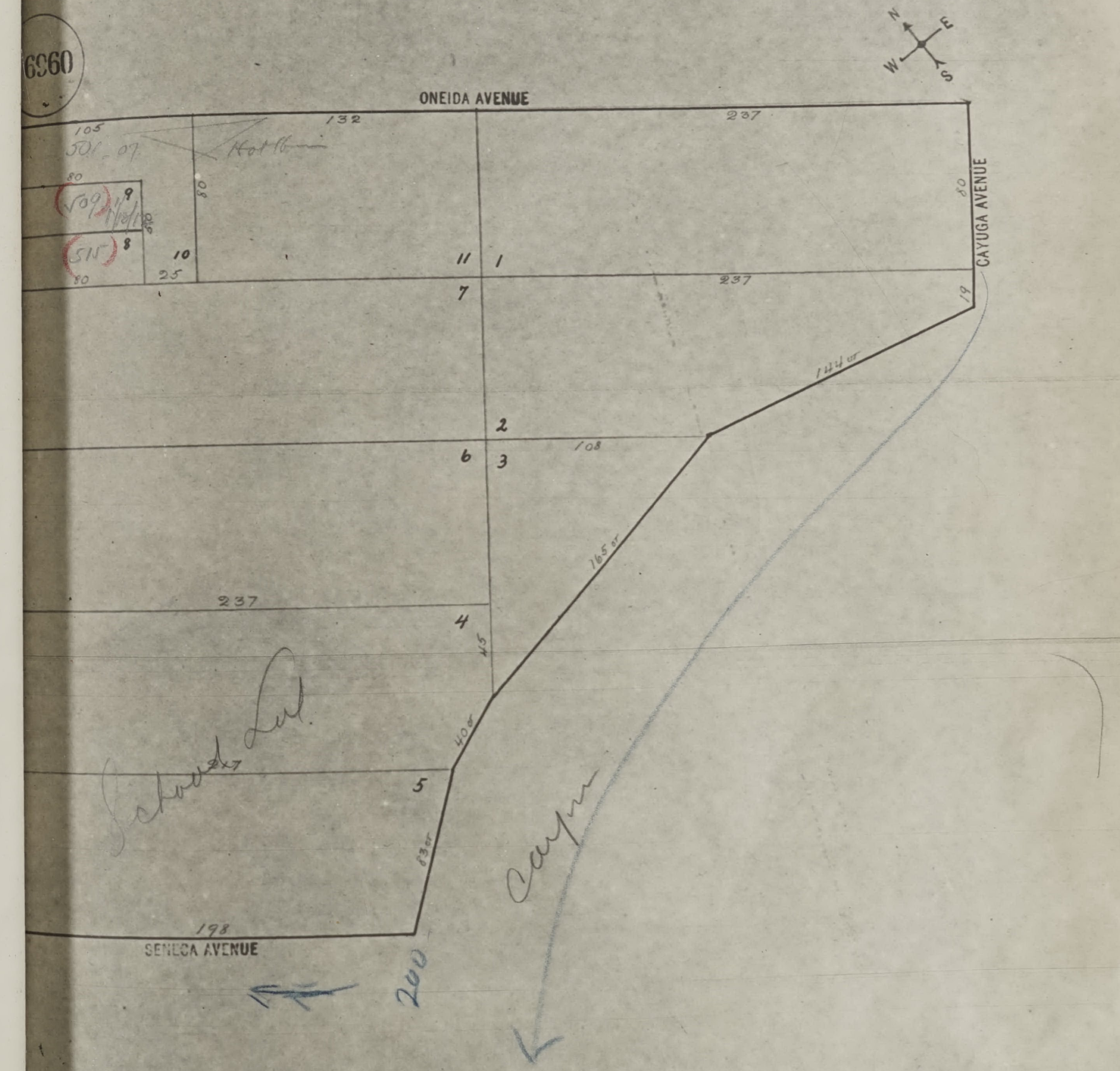
6960
N
E
W
S
ONEIDA AVENUE
105
501-07
132
Hot Um
237
80
(509)
9
1/12/1
80
(515)
8
10
25
80
80
11
1
7
237
CAYUGA AVENUE
80
19
144
2
6
3
108
185
237
4
45
School Lot
237
5
40
130
198
SENECA AVENUE
200
Canyon

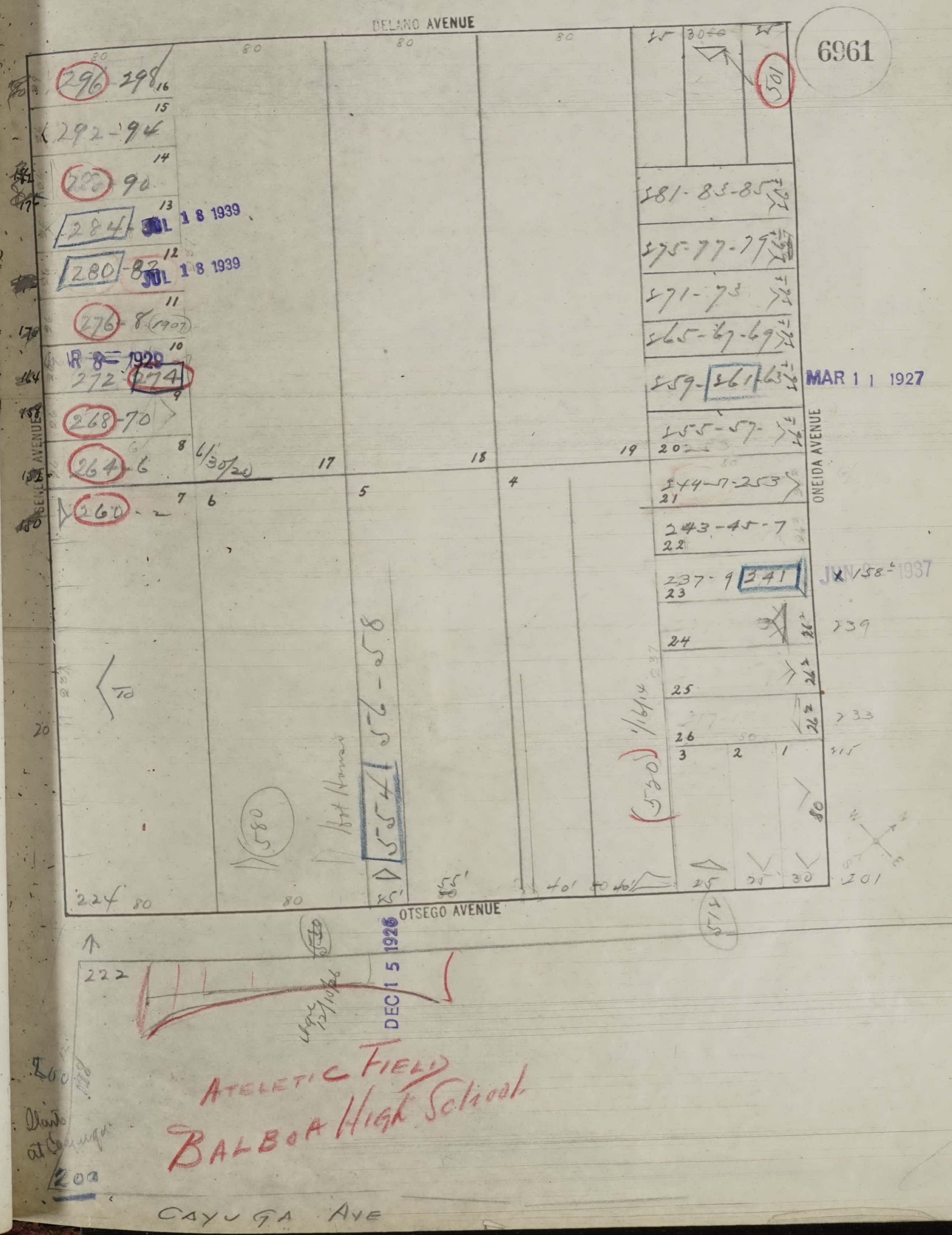
DELANO AVENUE
6961
SENECA AVENUE
ONEIDA AVENUE
OTSEGO AVENUE
CAYUGA AVE
80
296 - 298
16
15
292 - 94
14
288 - 90
13
284
JUL 1 8 1939
12
280 - 82
JUL 1 8 1939
11
276 - 8 (1907)
10
R 8 1929
272 - 274
9
268 - 70
8
264 - 6
6/30/20
260 - 2
7
6
5
4
17
18
19
501
30
25
281 - 83 - 85
275 - 77 - 79
271 - 73
265 - 67 - 69
259 - 261 - 63
MAR 1 1 1927
255 - 57
20
249 - 7 - 253
21
243 - 45 - 7
22
237 - 9 241
23
JUN 8 1937
239
24
25
233
26
215
3
2
1
80
201
574
(530)
1/16/14
554 - 56 - 58
580
224
222
200
40'
55'
20
DEC 1 5 1926
ATELETIC FIELD
BALBOA High School

SAN FRANCISCO DEPARTMENT OF BUILDING INSPECTION
OFFICIAL COPY

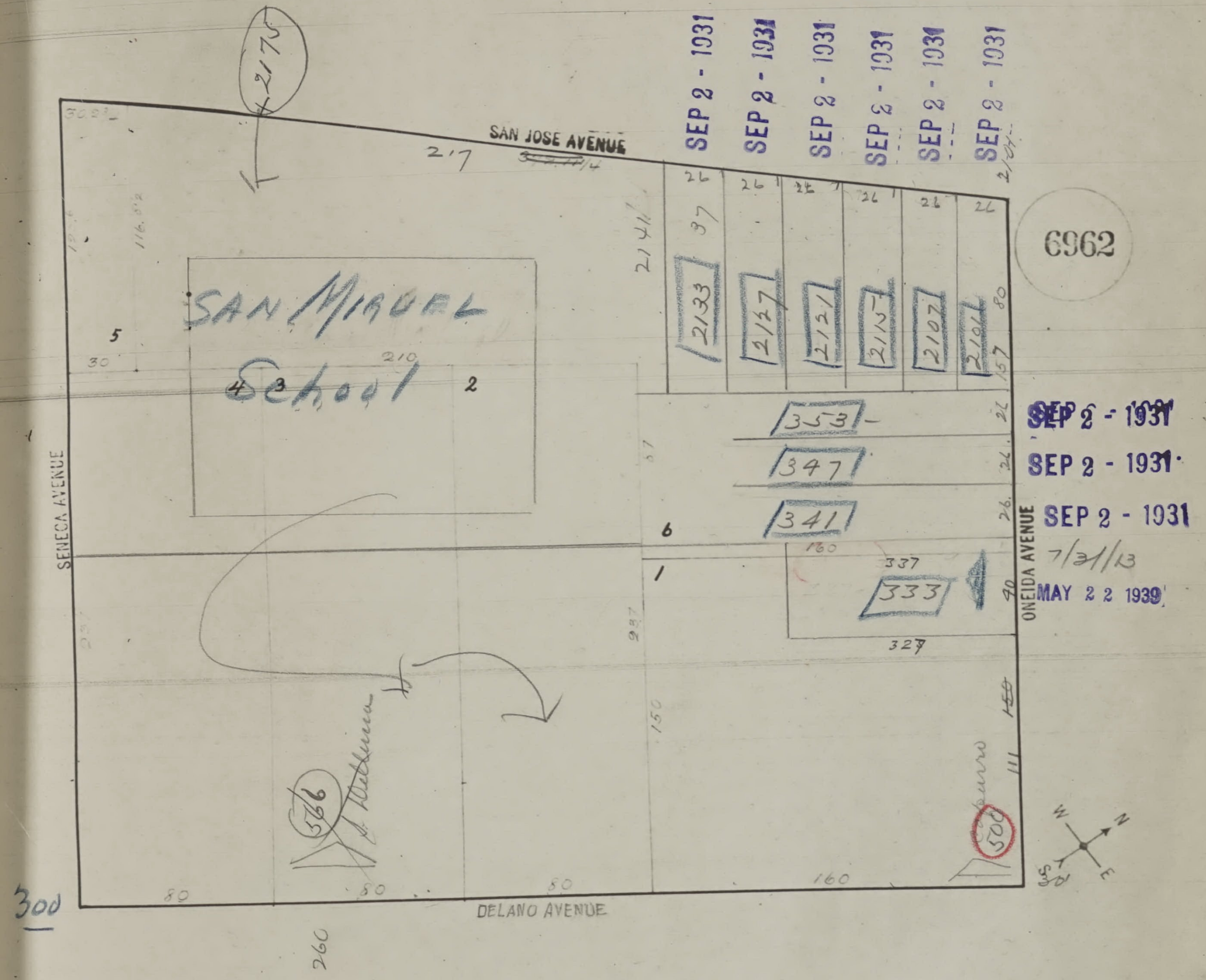
6962
SAN JOSE AVENUE
SENECA AVENUE
ONEIDA AVENUE
DELANO AVENUE
SAN MIGUEL School
2175
217
2141
2133
2127
2121
2115
2107
2101
353
347
341
337
333
327
566
500
300
260
210
160
150
80
26
5
4
3
2
6
1
SEP 2 - 1931
SEP 2 - 1931
SEP 2 - 1931
SEP 2 - 1931
SEP 2 - 1931
SEP 2 - 1931
SEP 2 - 1931
SEP 2 - 1931
SEP 2 - 1931
7/31/13
MAY 22 1939
W
N
S
E

SAN FRANCISCO DBI DEPARTMENT OF BUILDING INSPECTION
OFFICIAL COPY

Augt 27/1930
Error in description

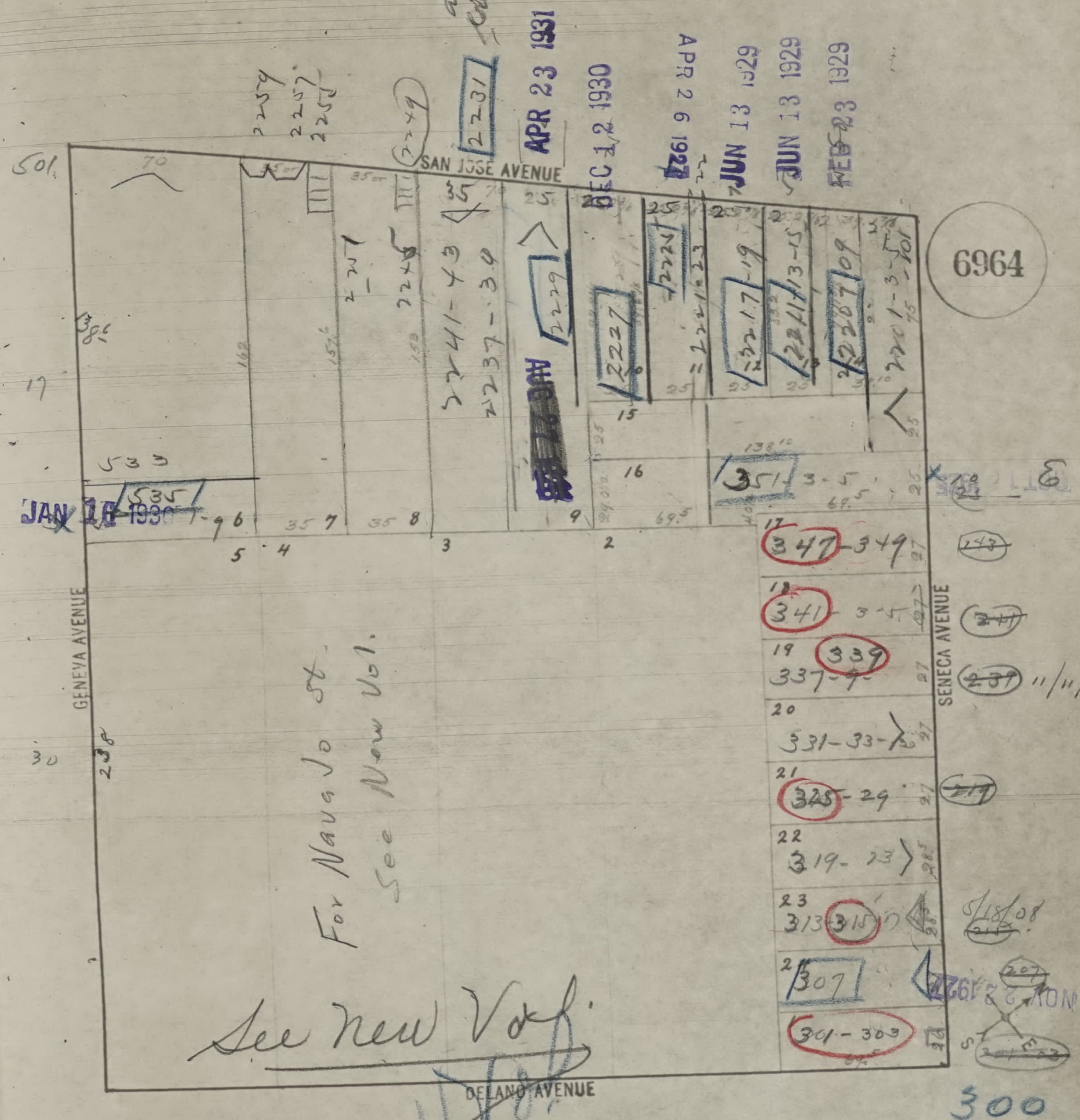
6964
SAN JOSE AVENUE
GENEVA AVENUE
SENECA AVENUE
DELANO AVENUE
501
70
2259
2257
2255
2249
2231
APR 23 1931
DEC 12 1930
APR 2 6 1927
JUN 13 1929
JUN 13 1929
FEB 23 1929
2247
2245
2241-43
2237-39
2229
2227
2224
2221-23
2217-19
2211-13-15
2207-09
2201-3-5
15
16
533
535
JAN 18 1930
351
3-5
347-349
341 3-5
339
337-9
331-33
325-29
319-23
313-315
307
301-303
17
18
19
20
21
22
23
9
8
7
6
5
4
3
2
30
238
25
35
69.5
138
11/1/07
5/18/08

For Navajo St. See New Vol.

See New Vol.

See New Vol. # 6964

9/1/30

CHANCE

300 Chan

SAN FRANCISCO DBI DEPARTMENT OF BUILDING INSPECTION
OFFICIAL COPY

6965 A B

BLOCK'S - 6965 A
6965 B
6971 A

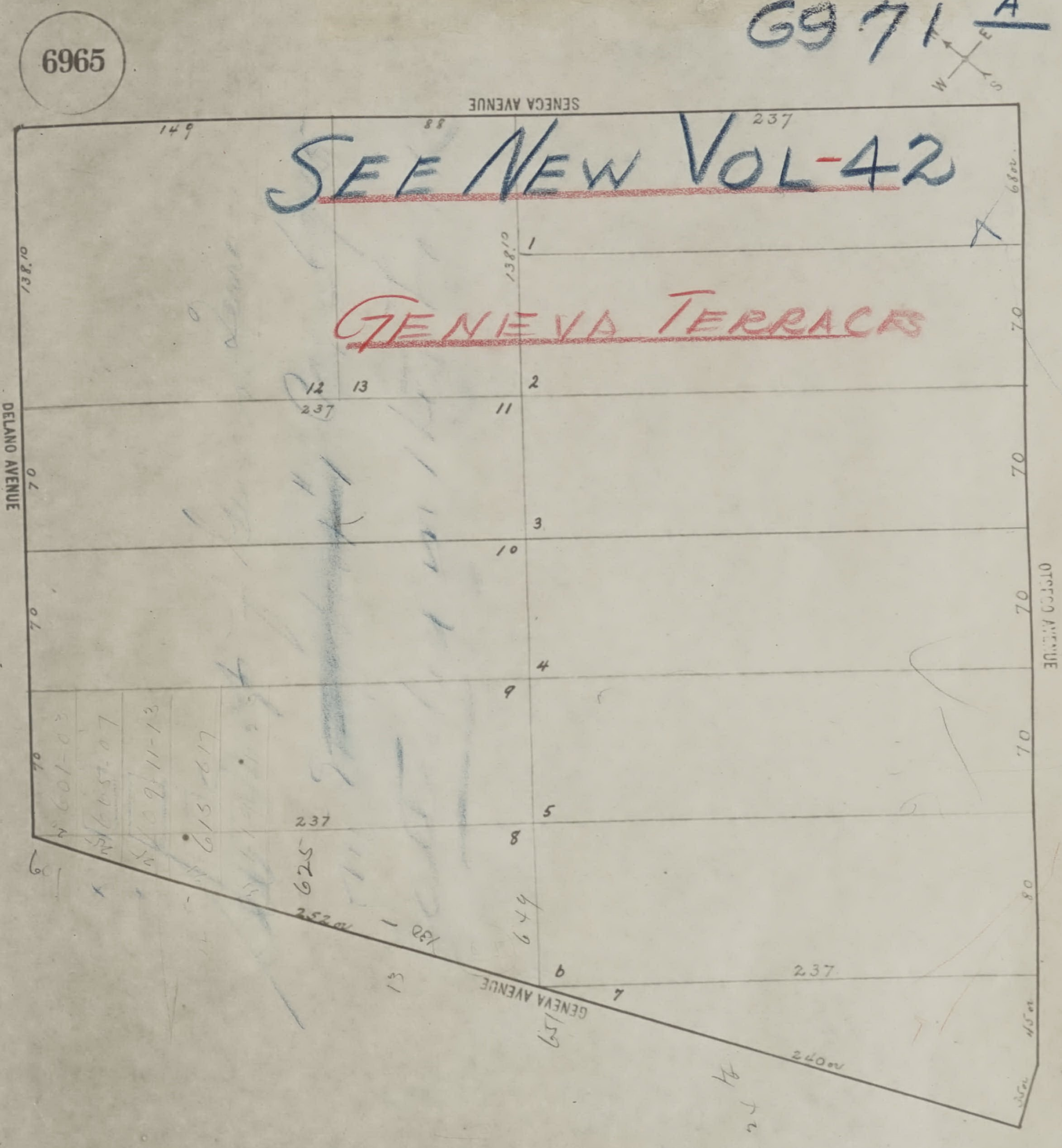
6965
SENECA AVENUE
DELANO AVENUE
OTSEGO AVENUE
GENEVA AVENUE
1
2
3
4
5
6
7
8
9
10
11
12
13
237
70
138.10
149
88
625
644

SEE NEW VOL-42

GENEVA TERRACE

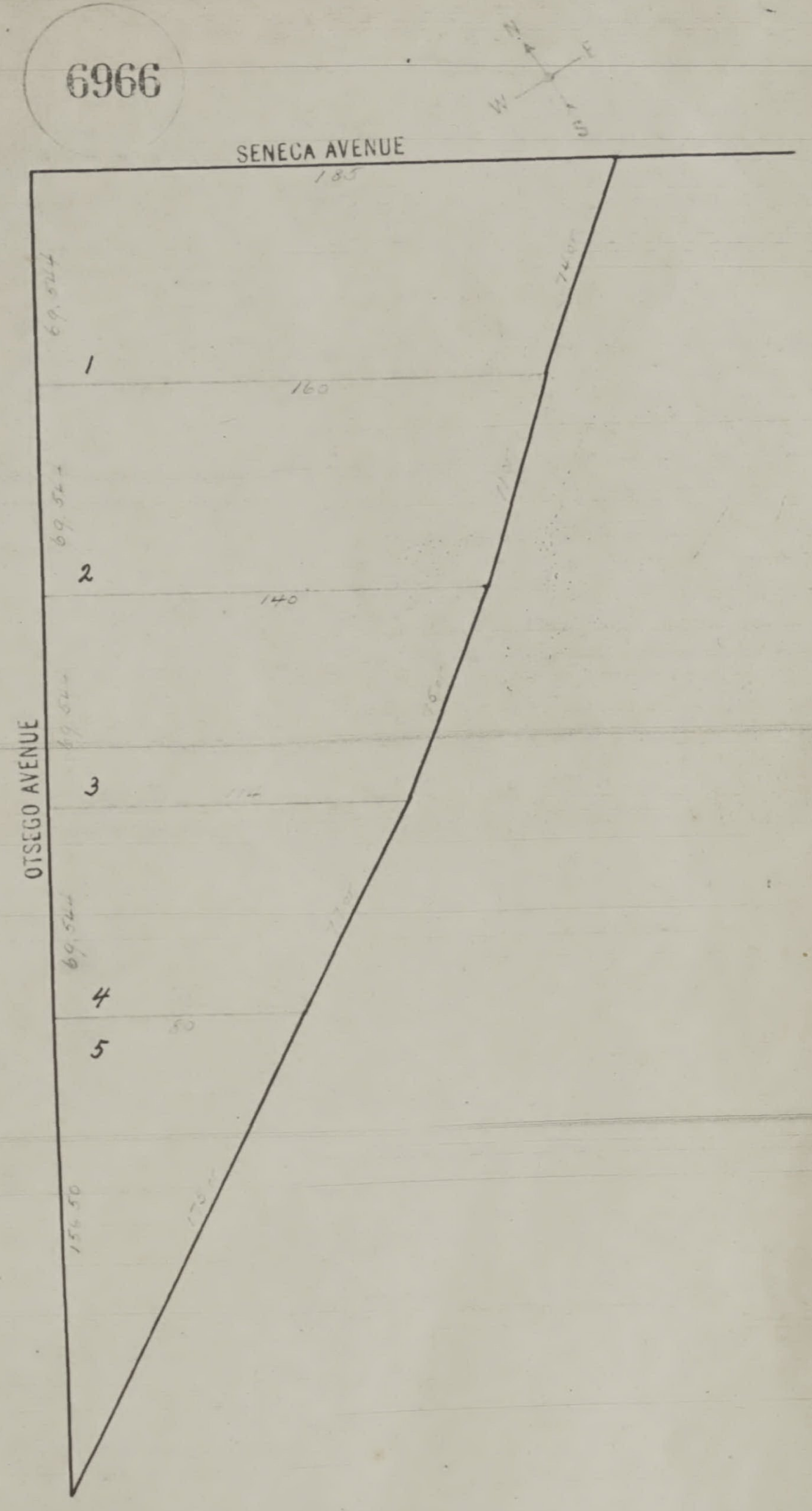
6966
N
E
W
S
SENECA AVENUE
185
OTSEGO AVENUE
1
2
3
4
5
69.52+
160
140
114
50
156.50

SAN FRANCISCO
DBI
DEPARTMENT OF
BUILDING INSPECTION
OFFICIAL COPY

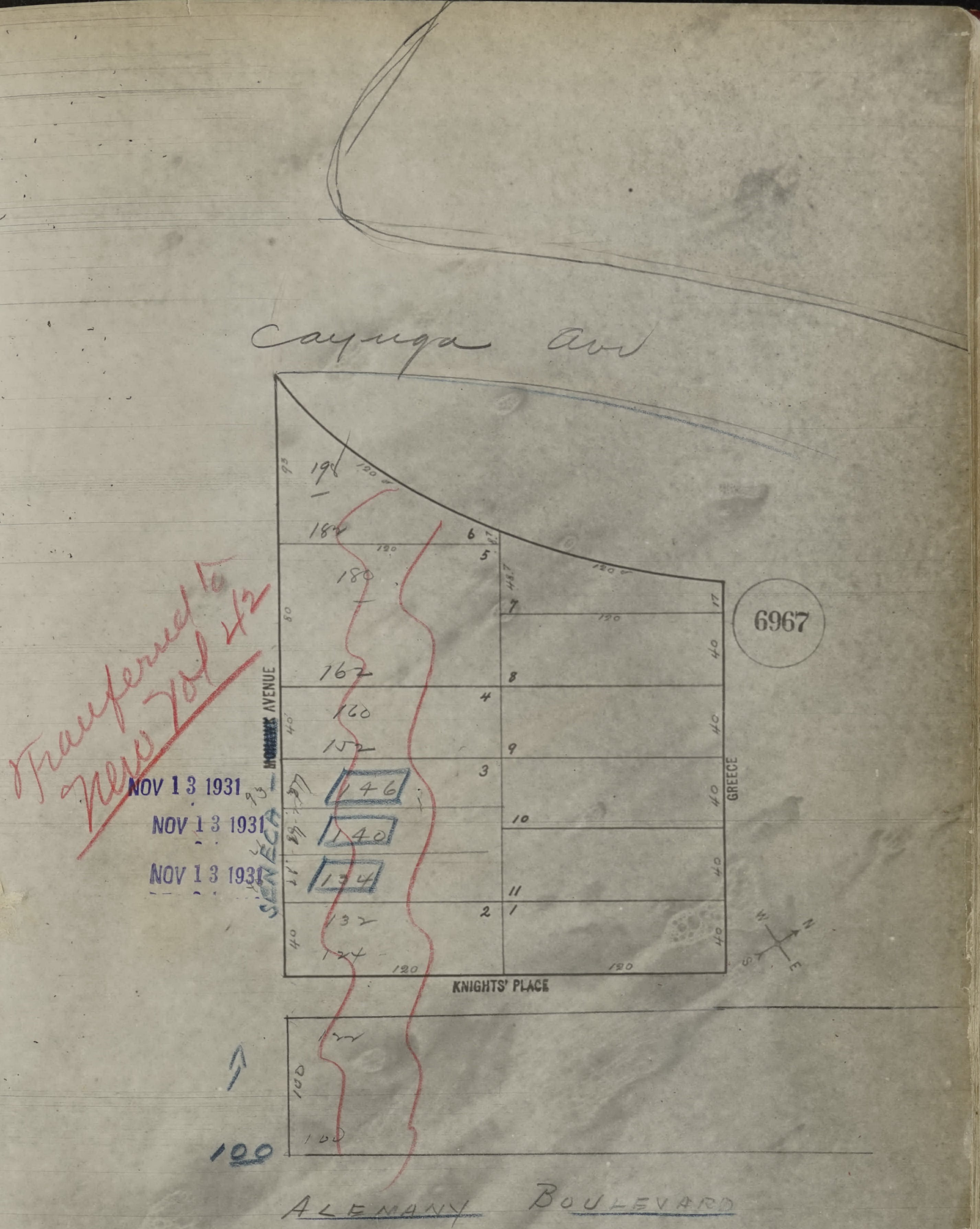
Cayuga Ave
6967
~~MOHAWK~~ AVENUE
SENECA
GREECE
KNIGHTS' PLACE
ALEMANY BOULEVARD
194
184
180
162
160
152
146
140
134
132
124
122
100
6
5
7
8
4
9
3
10
11
2
1
120
40
80
48.7
100
93
N
S
E
W

Transferred to New Vol 42

NOV 13 1931

NOV 13 1931

NOV 13 1931


Baldi Ct
Cayuga Av
Greece St
Knight's Place

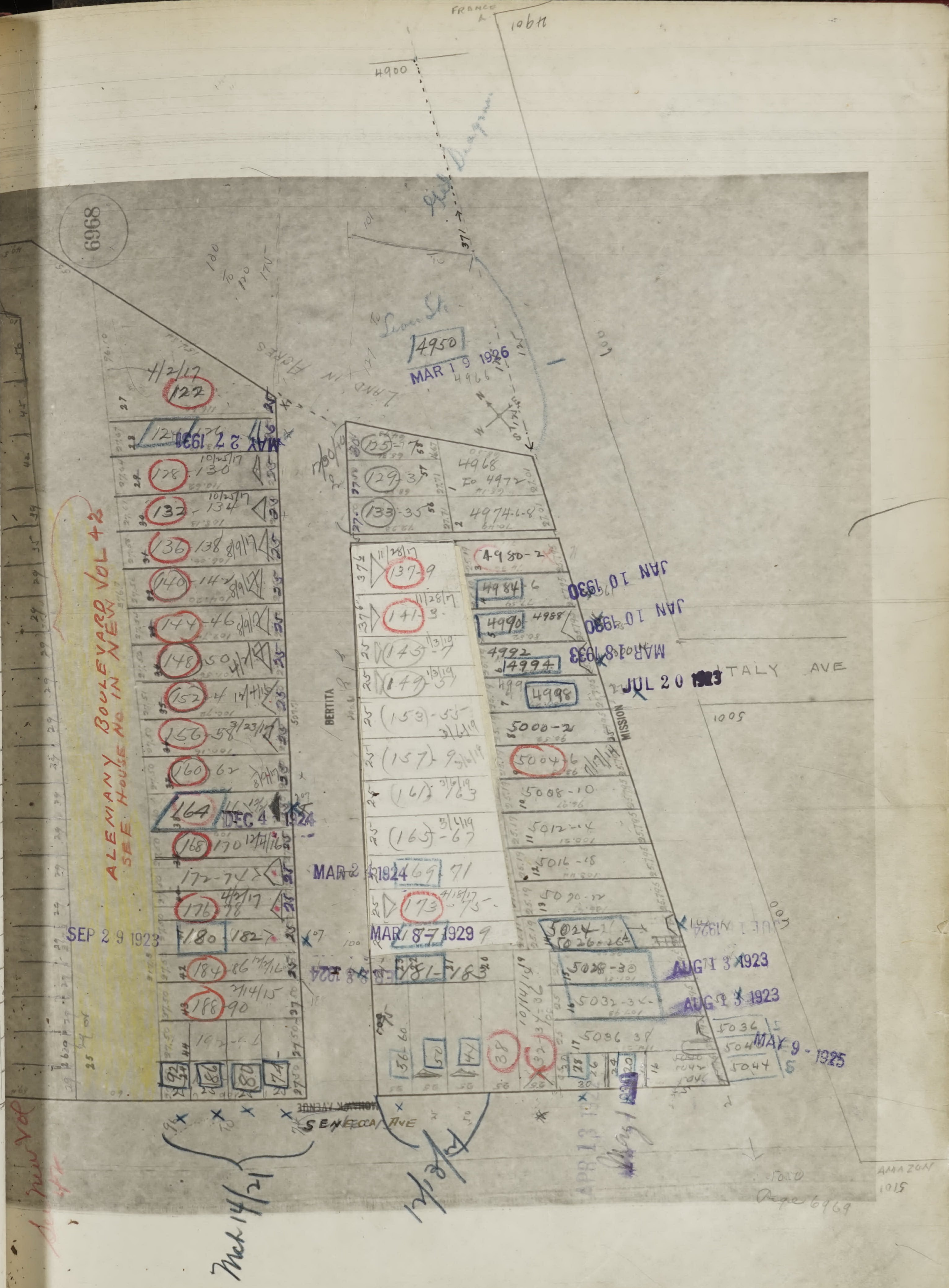
6968
4950
MAR 19 1926
MAY 27 1931
ALEMANY BOULEVARD VOL 42
SEE HOUSE No IN NEW
BERTITA
MISSION
ITALY AVE
SENECA AVE
JAN 10 1930
JAN 10 1930
MAR 18 1933
JUL 20 1923
DEC 4 1924
MAR 2 1924
SEP 29 1923
MAR 8 1929
AUG 13 1923
AUG 13 1923
MAY 9 1925
Mch 14/21
AMAZON
1005
Page 6969

SAN FRANCISCO DEPARTMENT OF BUILDING INSPECTION OFFICIAL COPY

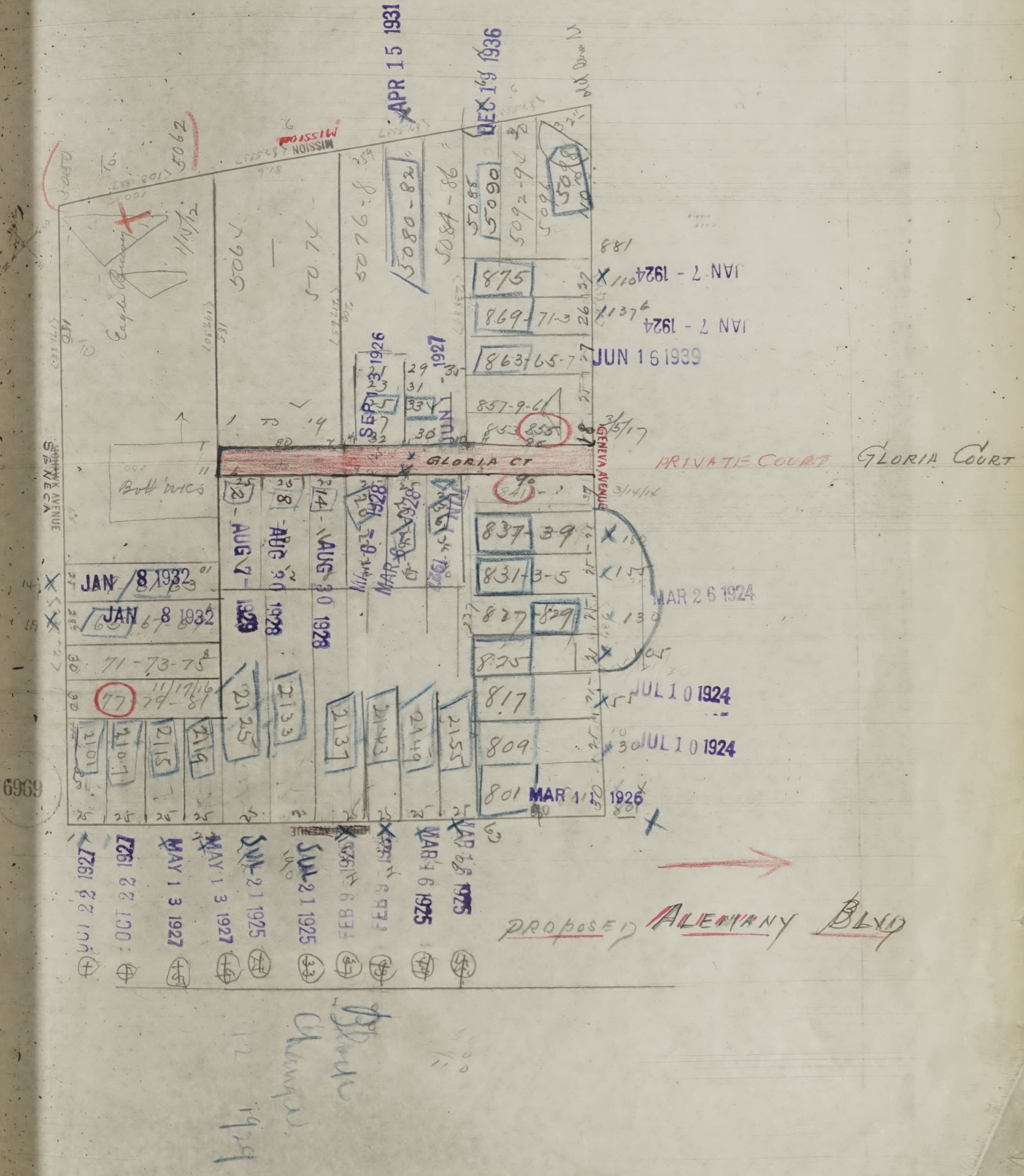
MISSION
5062
APR 15 1931
DEC 14 1936
Eagle Brewery
5064
5074
5076-8
5080-82
5084-86
5090
5092-96
5098
875
869-71-3
863-65-7
857-9-61
855
JAN 7 - 1924
JAN 7 - 1924
JUN 16 1939
SEP 13 1926
1927
GLORIA CT
PRIVATE COURT
GLORIA COURT
GENEVA AVENUE
SENECA AVENUE
Bott Wks
837-39
831-3-5
827
829
825
817
809
801
MAR 26 1924
JUL 10 1924
JUL 10 1924
MAR 1 1926
JAN 8 1932
JAN 8 1932
71-73-75
77 79-81
AUG 7 - 1929
AUG 30 1928
AUG 30 1928
2101
2107
2115
2119
2125
2133
2137
2143
2149
2155
6969
OCT 22 1927
OCT 22 1927
MAY 13 1927
MAY 13 1927
JUL 21 1925
JUL 21 1925
FEB 9 1925
FEB 9 1925
MAR 6 1925
MAR 6 1925
PROPOSED ALEMANY BLVD
Block changed
1929

SAN FRANCISCO
DBI
DEPARTMENT OF BUILDING INSPECTION
OFFICIAL COPY

6970

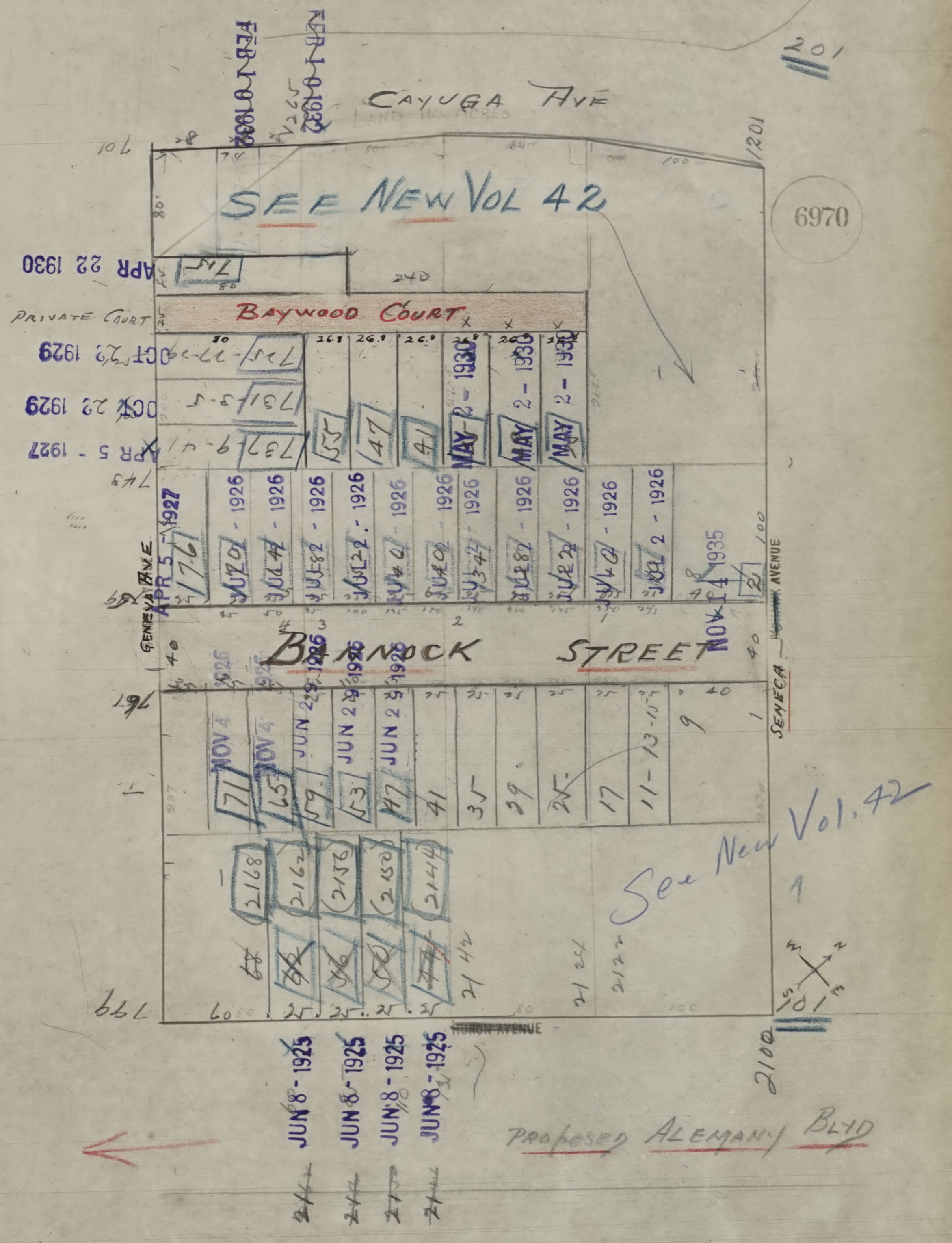
CAYUGA AVE
SEE NEW VOL 42
6970
APR 22 1930
BAYWOOD COURT
PRIVATE COURT
OCT 22 1929
OCT 22 1929
APR 5 - 1927
BANNOCK STREET
GENEVA AVE
SENECA AVENUE
NOV 4
JUN 2
JUN 8 - 1925
JUN 8 - 1925
JUN 8 - 1925
JUN 8 - 1925
MAY 2 - 1930
1926
NOV 1 1935
2168
2162
2156
2150
2144
71
65
59
53
47
41
35
29
25
17
11-13-15
9
See New Vol. 42
201
101
1201
2100
PROPOSED ALEMANY BLVD

SAN FRANCISCO DBI DEPARTMENT OF BUILDING INSPECTION
OFFICIAL COPY

6971.

BLOCK'S 6971 A
6971 B
GENEVA TERRACES
SEE NEW VOL 42

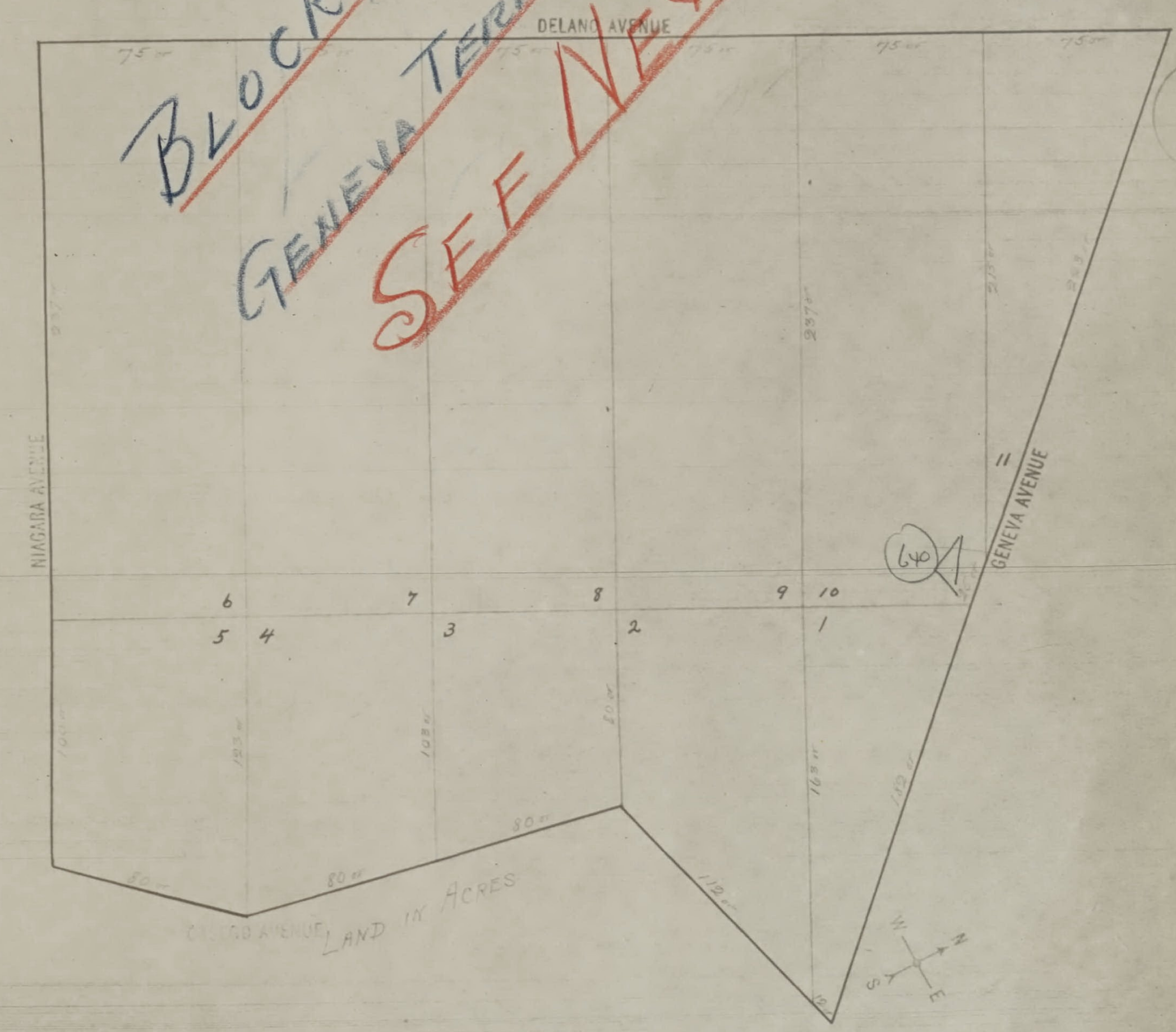
DELANO AVENUE
NIAGARA AVENUE
GENEVA AVENUE
LAND IN ACRES
75
237
100
123
108
80
112
163
182
12
213
229
1
2
3
4
5
6
7
8
9
10
11
640
W
N
S
E

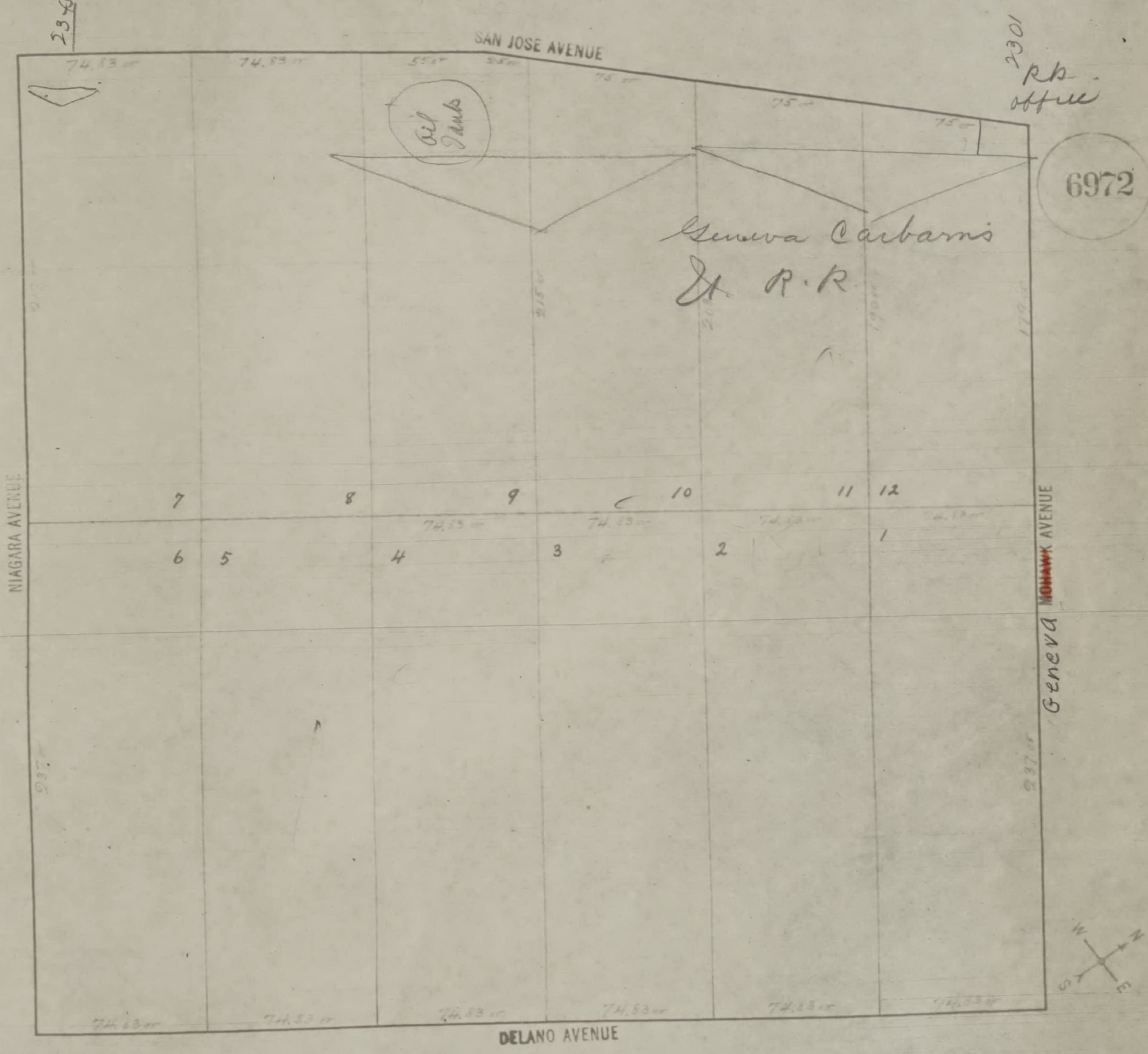
2345
SAN JOSE AVENUE
2301
Rb office
74.83
74.83
55
25
75
75
75
6972
Oil Tanks
Geneva Carbarns
St. R.R
215
205
190
179
NIAGARA AVENUE
~~MOHAWK~~ AVENUE
Geneva
7
8
9
10
11
12
6
5
4
3
2
1
74.83
237
237
DELANO AVENUE
N
S
E
W

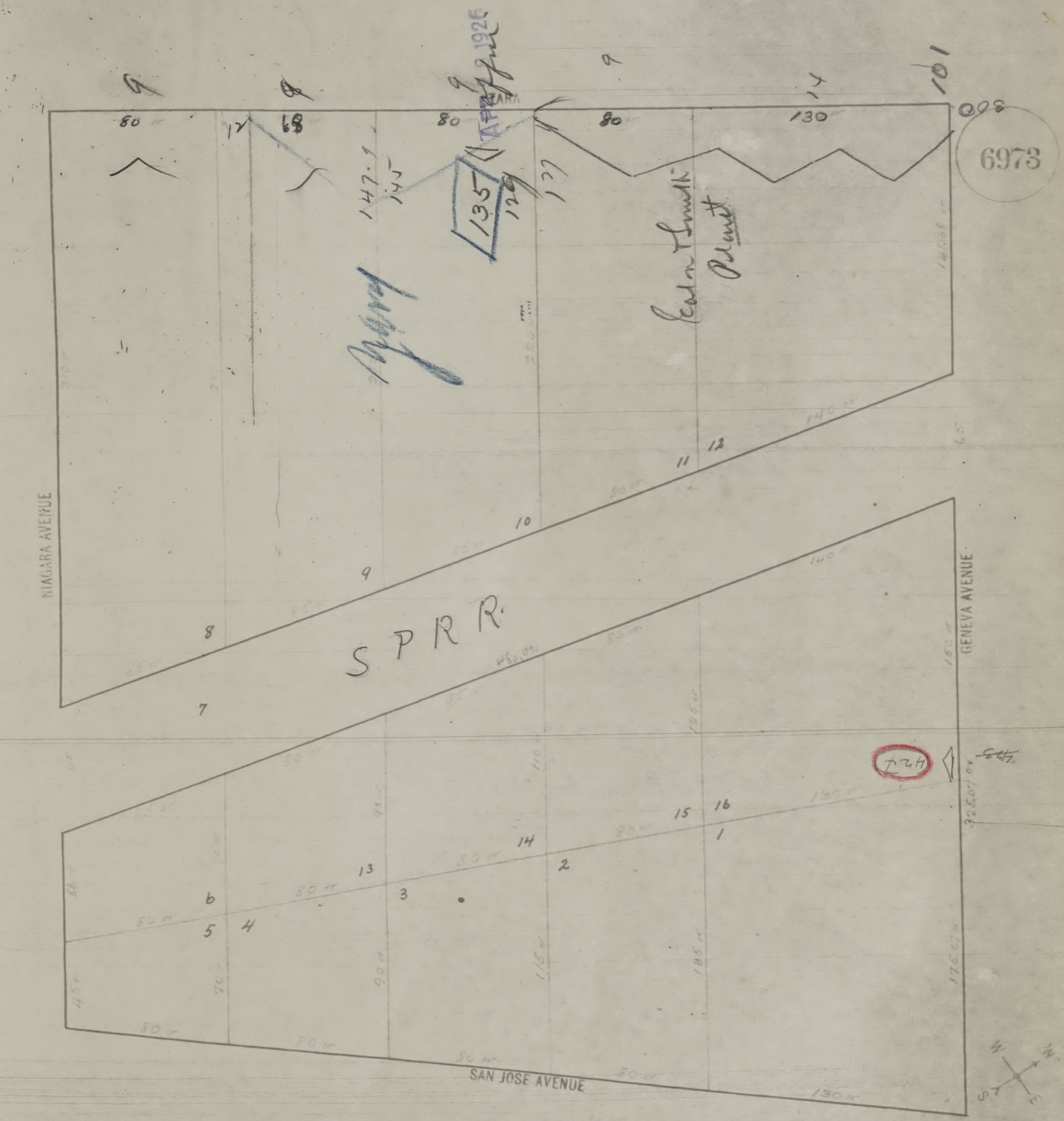
6973
NIAGARA AVENUE
GENEVA AVENUE
SAN JOSE AVENUE
S P R R.
APR 2 1926
135
80
68
130
147.9
145
126
122
1
2
3
4
5
6
7
8
9
10
11
12
13
14
15
16
101
424

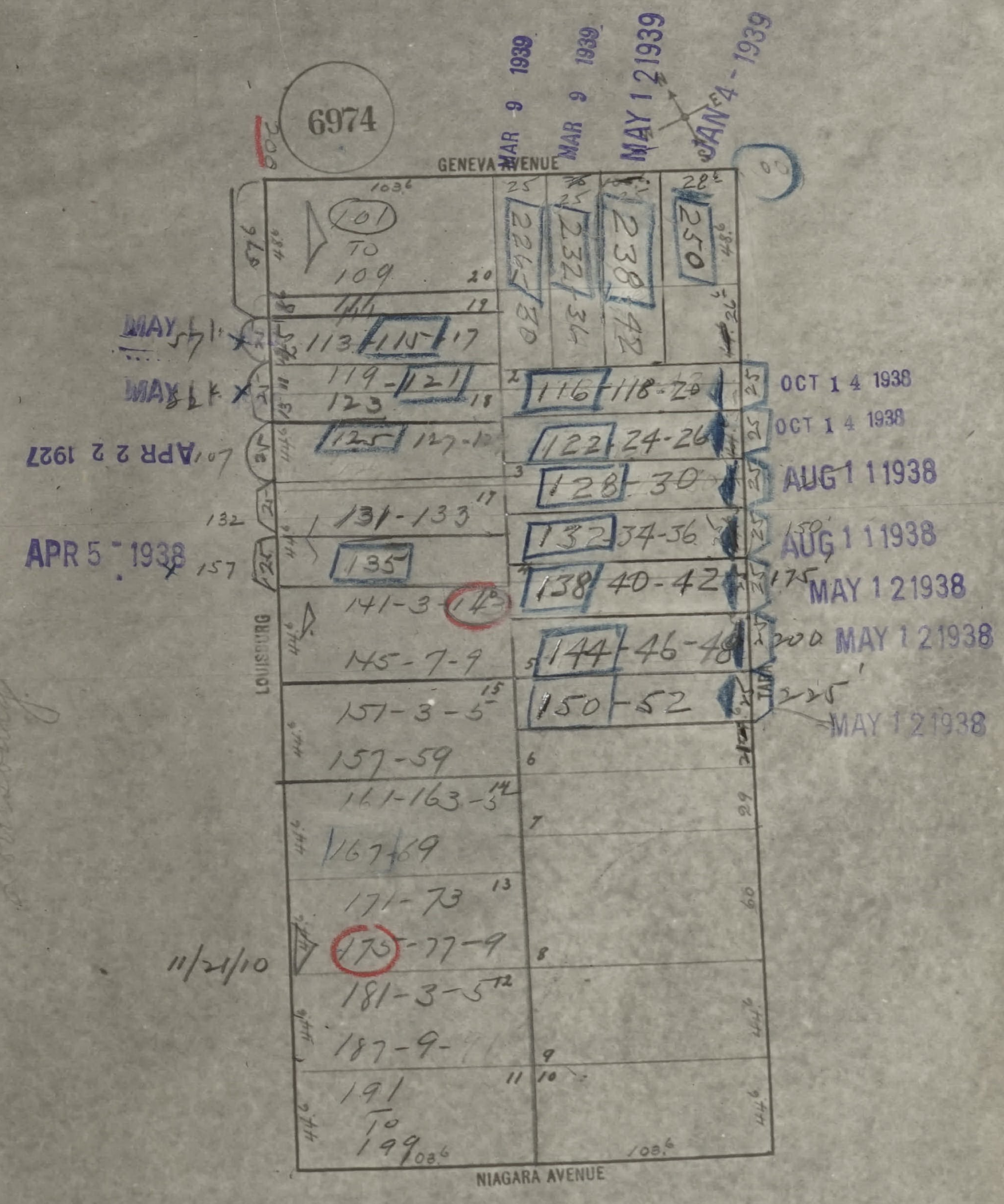
6974
GENEVA AVENUE
NIAGARA AVENUE
LOUISBURG
101 TO 109
111
113-115
119-121
123
125 127-
131-133
135
141-3-143
145-7-9
151-3-5
157-59
161-163-5
167-69
171-73
175-77-9
181-3-5
187-9-
191 To 199
226-30
232-34
238-42
250
116-118-20
122-24-26
128-30
132-34-36
138-40-42
144-46-48
150-52
103.6
11/21/10
MAR 9 1939
MAR 9 1939
MAY 1 2 1939
JAN 4 - 1939
OCT 1 4 1938
OCT 1 4 1938
AUG 1 1 1938
AUG 1 1 1938
MAY 1 2 1938
MAY 1 2 1938
MAY 1 2 1938
APR 2 2 1927
APR 5 - 1938
MAY

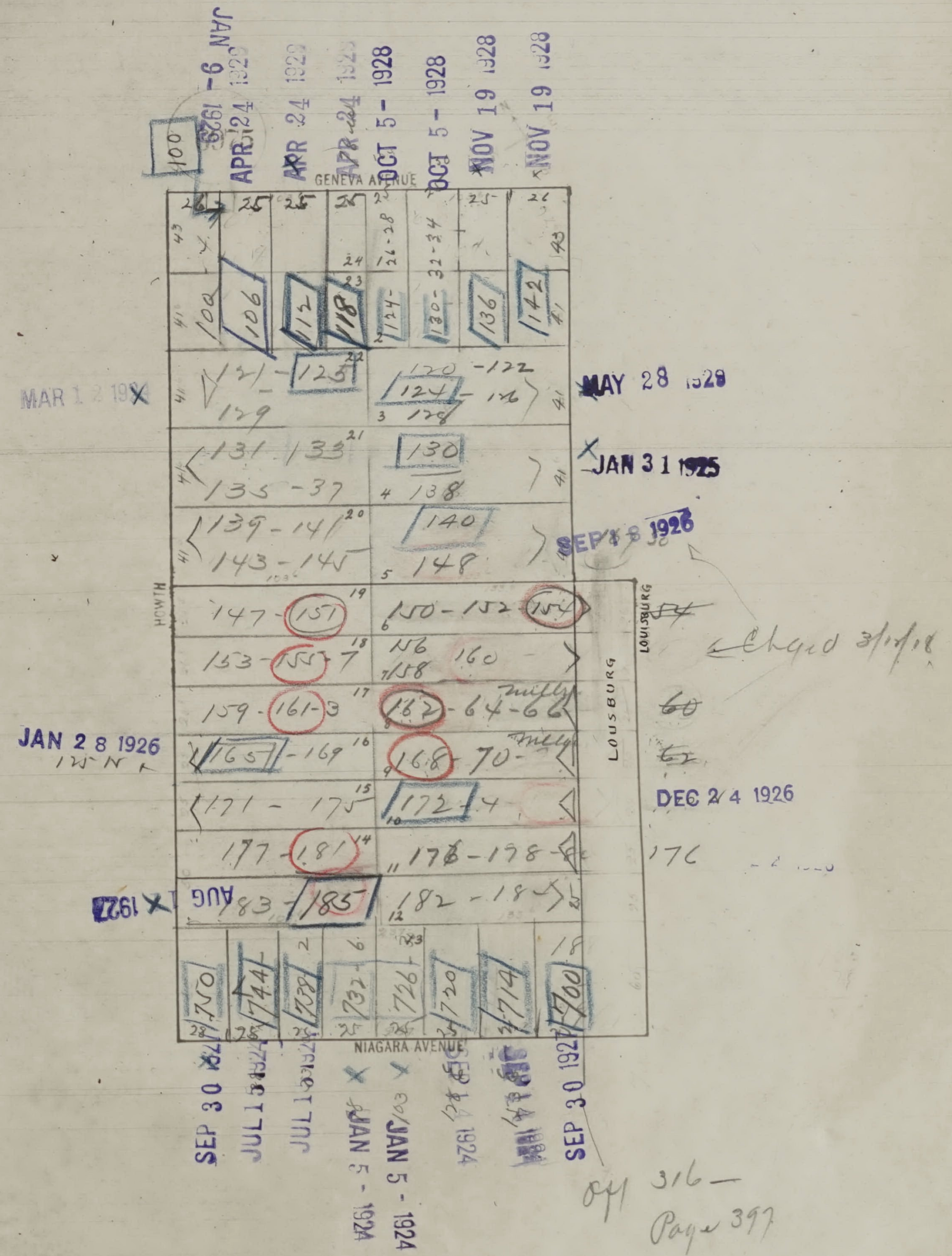
GENEVA AVENUE
NIAGARA AVENUE
LOUSBURG
HOWTH
JAN -6 1928
APR 24 1928
OCT 5 - 1928
NOV 19 1928
MAR 12 1928
MAY 28 1928
JAN 31 1925
SEP 18 1926
JAN 28 1926
DEC 24 1926
AUG 1927
SEP 30 1927
JUL 1 1924
JAN 5 - 1924
100
106
112
118
124
130
136
142
125
129
131 - 133
135 - 37
138
139 - 141
140
143 - 145
148
147 - 151
150 - 152 - 154
153 - 155 - 7
156
158
160
159 - 161 - 3
162 - 64 - 66
165 - 169
168 - 70
171 - 175
172 - 4
177 - 181
176 - 178
183 - 185
182 - 184
750
744
738
732
726
720
714
700
Chged 3/1/18
176

Off 316 —
Page 397
Sept 1921
— 11

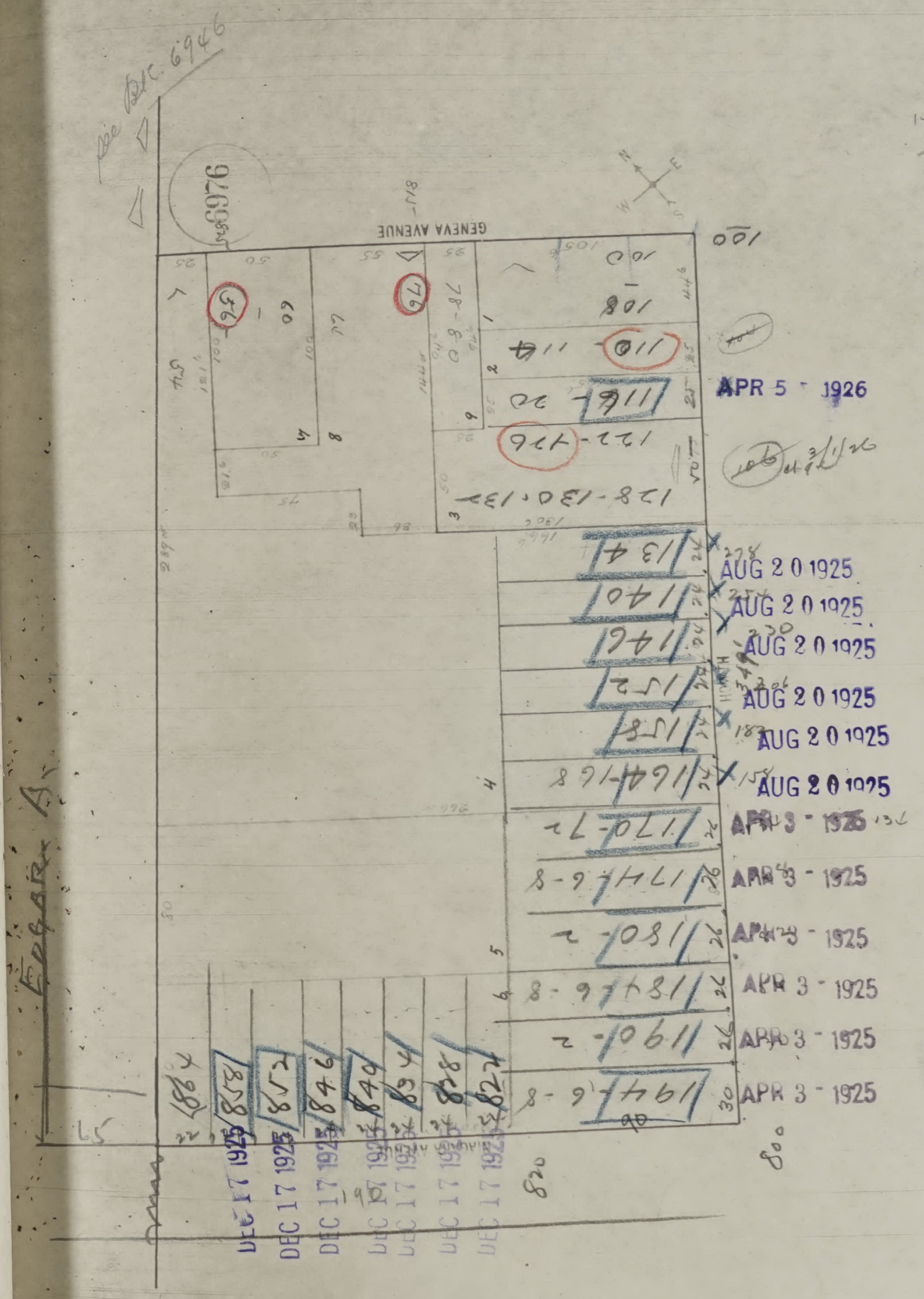
See Blk. 6946
6976
GENEVA AVENUE
100
108
110-114
116-120
122-126
128-130-132
134
140
146
152
158
164-168
170-172
174-6-8
180-2
184-6-8
190-2
194-6-8
858
852
846
840
834
828
822
800
820
Edgar Pl.
APR 5 - 1926
AUG 20 1925
AUG 20 1925
AUG 20 1925
AUG 20 1925
AUG 20 1925
AUG 20 1925
APR 3 - 1925
APR 3 - 1925
APR 3 - 1925
APR 3 - 1925
APR 3 - 1925
APR 3 - 1925
DEC 17 1925
DEC 17 1925
DEC 17 1925
DEC 17 1925
DEC 17 1925
DEC 17 1925

SAN FRANCISCO DBI DEPARTMENT OF BUILDING INSPECTION
OFFICIAL COPY

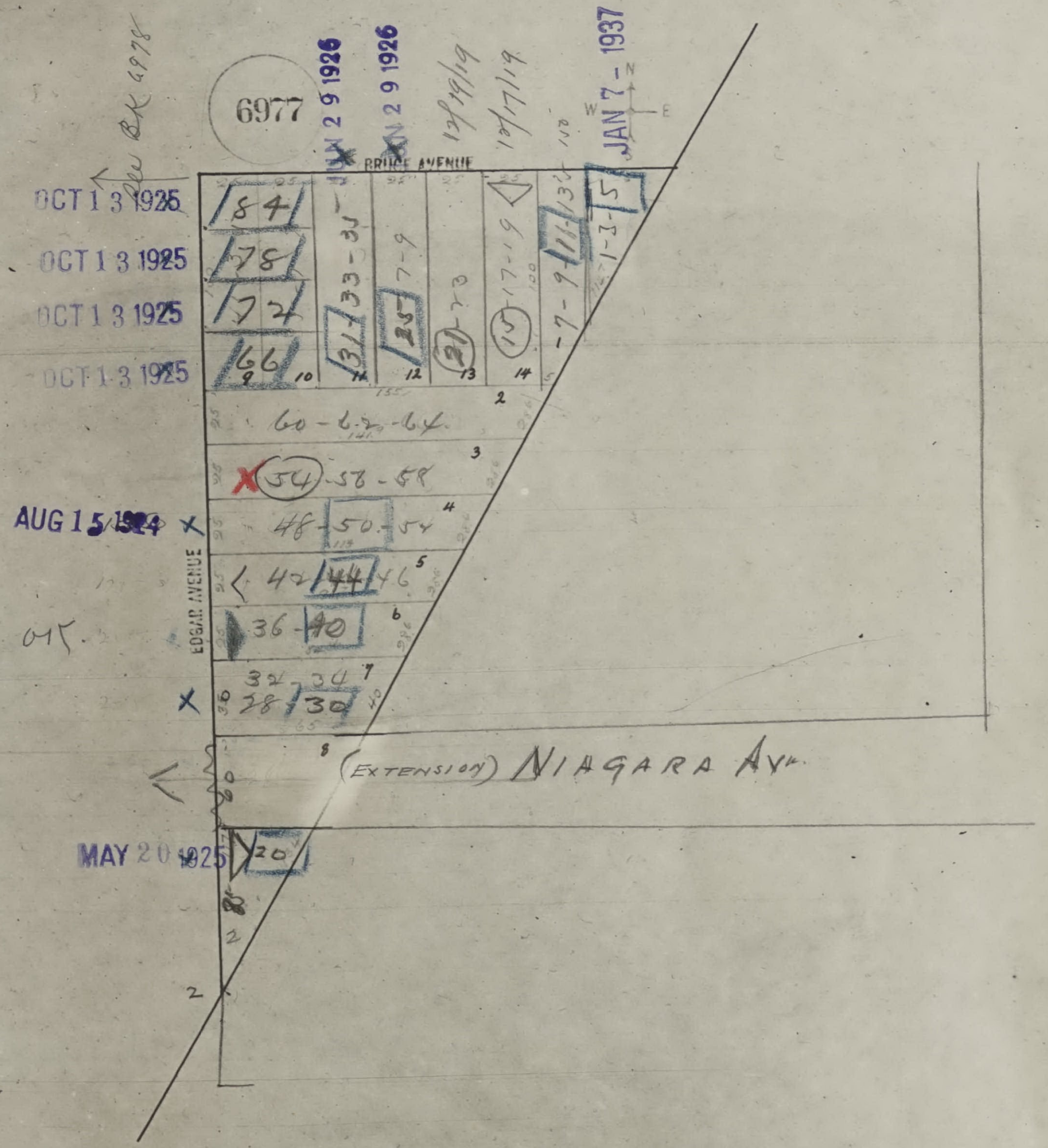
6977
See Bk 4978
JAN 29 1926
JAN 29 1926
12/19/19
12/17/19
JAN 7 - 1937
N
W
E
BRUCE AVENUE
OCT 13 1925
84
OCT 13 1925
78
OCT 13 1925
72
OCT 13 1925
66
9
10
31
33-35
11
25
27-9
12
21
23
13
15
17-19
14
11
7-9
5
1-3
2
60-62-64
3
54
56-58
AUG 15 1924
4
48
50
54
5
42
44
46
EDGAR AVENUE
6
36
40
7
32
34
28
30
8
(EXTENSION) NIAGARA AVE
MAY 20 1925
20
2

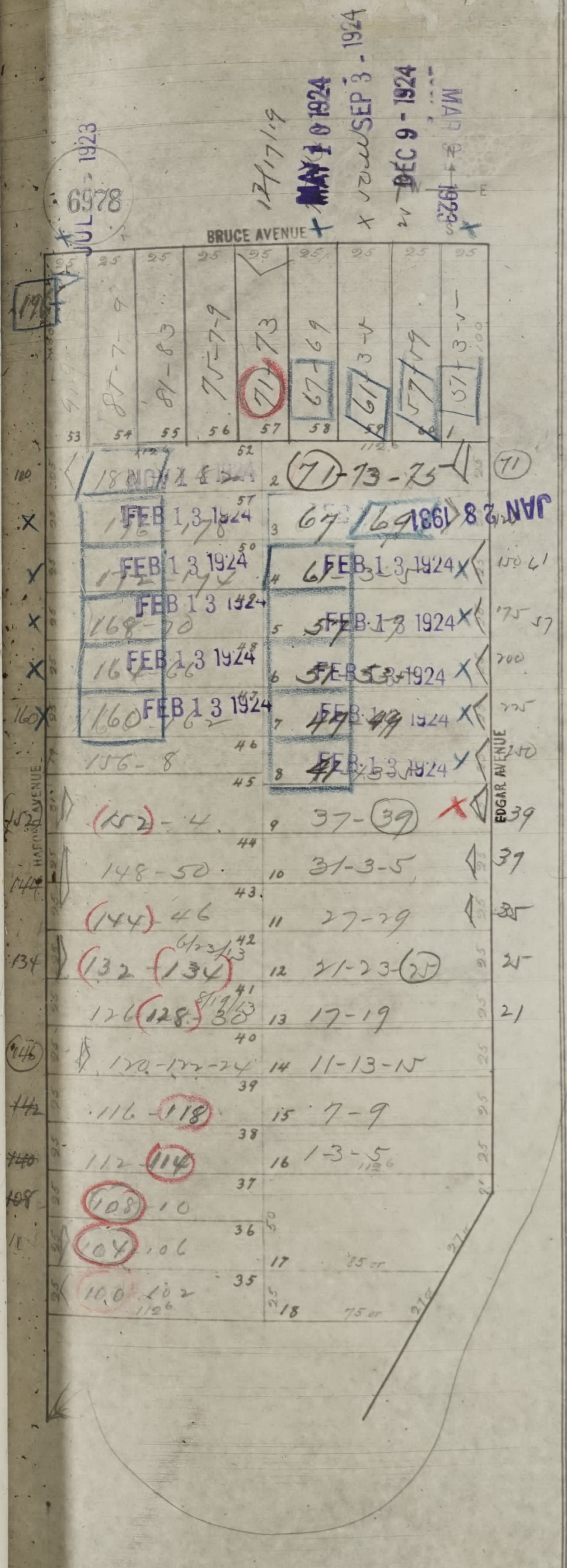
6978
JUL - 1923
BRUCE AVENUE
12/17/19
MAY 1 0 1924
SEP 3 - 1924
DEC 9 - 1924
MAR - 1925
FEB 1 3 1924
JAN 2 8 1981
HAROLD AVENUE
EDGAR AVENUE
71-73-75
67-69
152-4
148-50
37-39
31-3-5
27-29
21-23-25
17-19
11-13-15
7-9
1-3-5

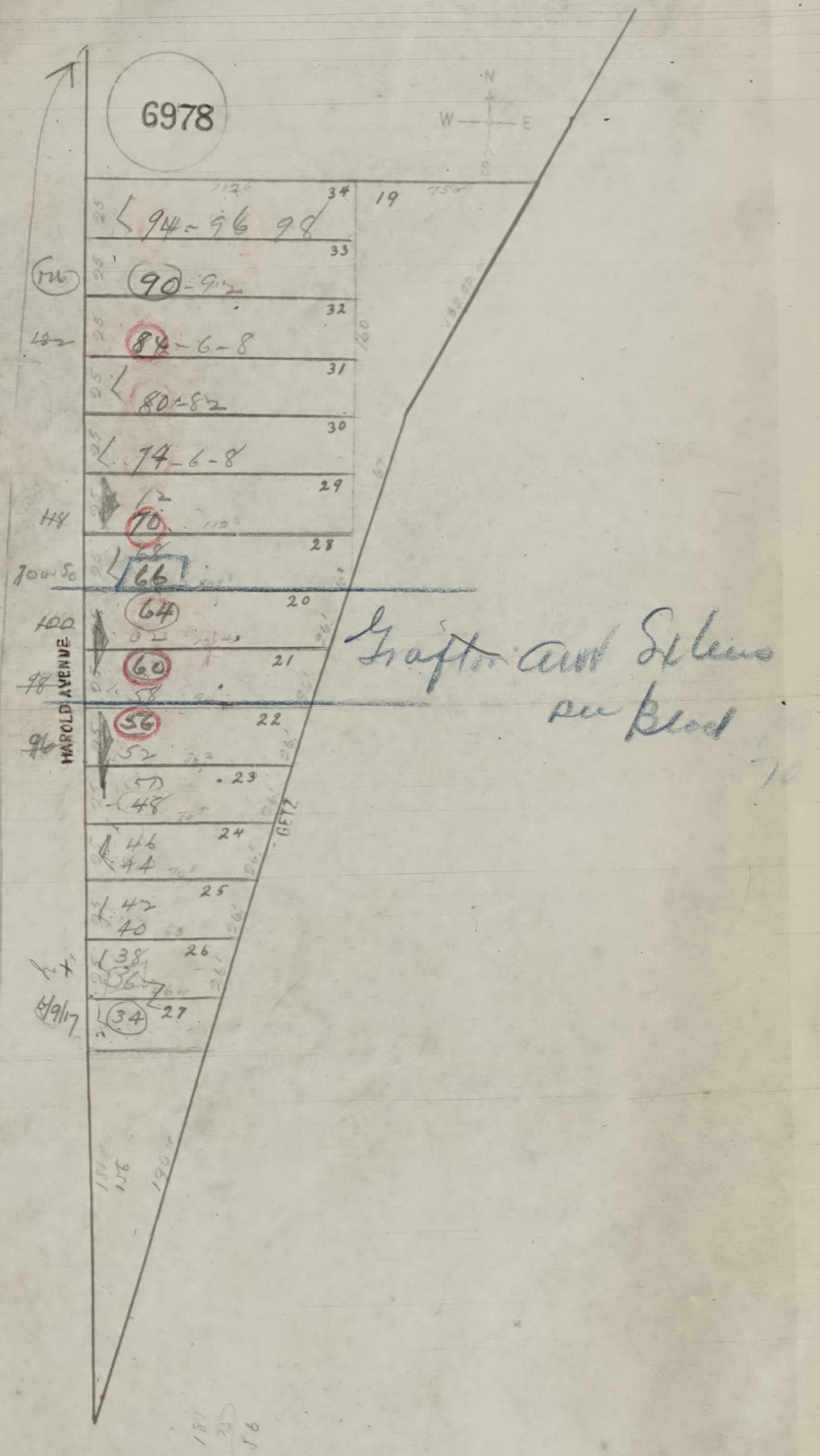
6978
N
W
E
S
HAROLD AVENUE
GETZ
94-96 98
90-92
84-6-8
80-82
74-6-8
70
66
64
60
56
Grafton ave Silems ave Blvd

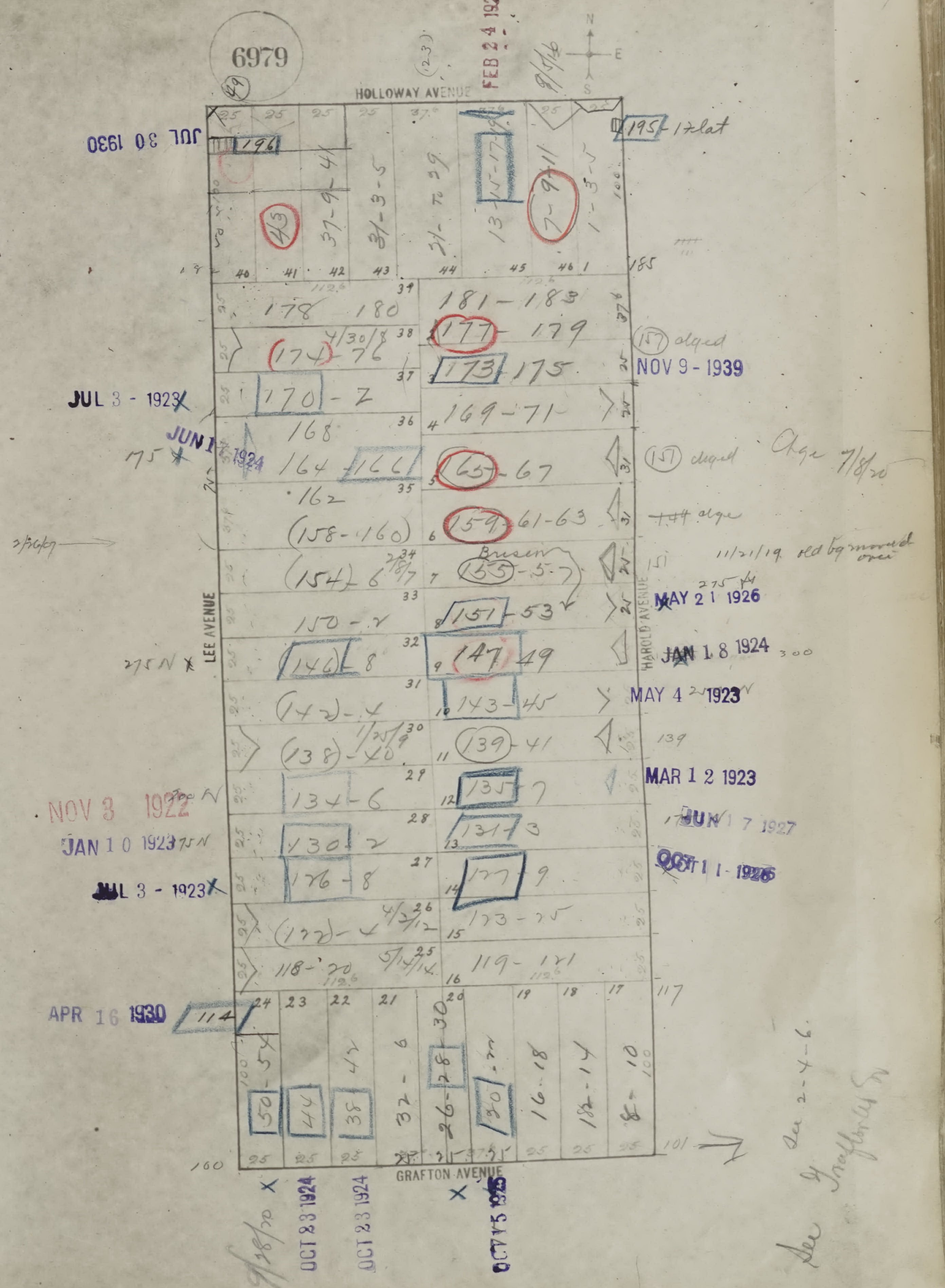
6979
HOLLOWAY AVENUE
LEE AVENUE
HAROLD AVENUE
GRAFTON AVENUE
FEB 24 1922
JUL 30 1930
NOV 9 - 1939
JUL 3 - 1923
JUN 17 1924
MAY 21 1926
JAN 18 1924
MAY 4 1923
MAR 12 1923
JUN 17 1927
OCT 11 1926
NOV 3 1922
JAN 10 1923
JUL 3 - 1923
APR 16 1930
OCT 23 1924
OCT 23 1924
OCT 15 1925
196
195 - 17 flat
43
37-9-41
31-3-5
21 - 29
13 - 17
7-9-11
1-3-5
178
180
181 - 183
174 - 76
177
179
173
175
170 - 2
169 - 71
168
164
166
165 - 67
162
158 - 160
159 - 61-63
154 - 6
155 - 5-7
150 - 2
151 - 53
146 - 8
147 - 49
142 - 4
143 - 45
138 - 40
139 - 41
134 - 6
135 - 7
130 - 2
131 - 3
126 - 8
127 - 9
122 - 4
123 - 25
118 - 20
119 - 121
114
50 - 54
44
38
32 - 6
26 - 28 - 30
20
16 - 18
12 - 14
8 - 10
157 alged
151 alged
Chge 7/8/20
11/21/19 old bg moved over
See 2-4-6
See Grafton St

SAN FRANCISCO DEPARTMENT OF BUILDING INSPECTION
OFFICIAL COPY

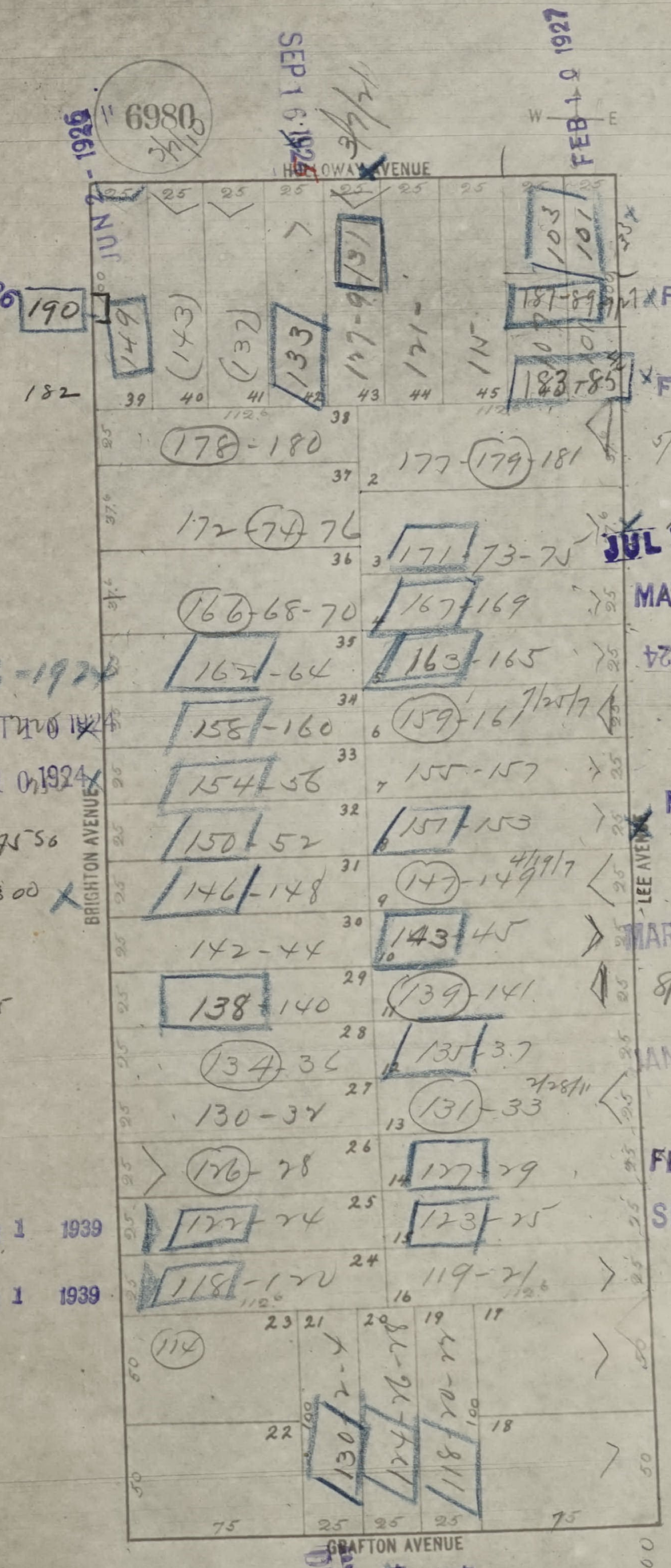
6980
3/7/10
HOLLOWAY AVENUE
BRIGHTON AVENUE
LEE AVENUE
GRAFTON AVENUE
W
E
25
39
40
41
42
43
44
45
149
143
132
133
131
127-9
121-
115
103
101
190
187-89
183-85
178-180
177-179-181
172-174-76
171-73-75
166-68-70
167-169
162-64
163-165
158-160
159-161
154-56
155-157
150-52
151-153
146-148
147-149
142-44
143-45
138-140
139-141
134-36
135-37
130-32
131-33
126-28
127-29
122-24
123-25
118-120
119-21
114
130
124
118
1
2
3
4
5
6
7
8
9
10
11
12
13
14
15
16
17
18
19
20
21
22
23
24
25
26
27
28
29
30
31
32
33
34
35
36
37
38
112.6
37.6
50
75
100

JUN 2 - 1926

JUN 2 - 1926

SEP 1 6 1924

3/7/21

FEB 1 0 1927

182

FEB 2 4 1927

FEB 2 4 1927

5/8/8

JUL 1 3 1926

MAY 2 1 1925

MAY 2 3 1924

Pd Nov 6 - 1924

OCT 10 1924

OCT 1 0 1924

7/25/7

MAY 1 3 1925

275 50

275 56

300

4/19/7

MAR 25 1936

8/11/19

275

JAN 2 3 1925

7/28/11

FEB 1 9 1924

SEP 27 1928

JUN 1 1939

JUN 1 1939

DEC 1 4 1925

OCT 2 3 1924

OCT 2 3 1924

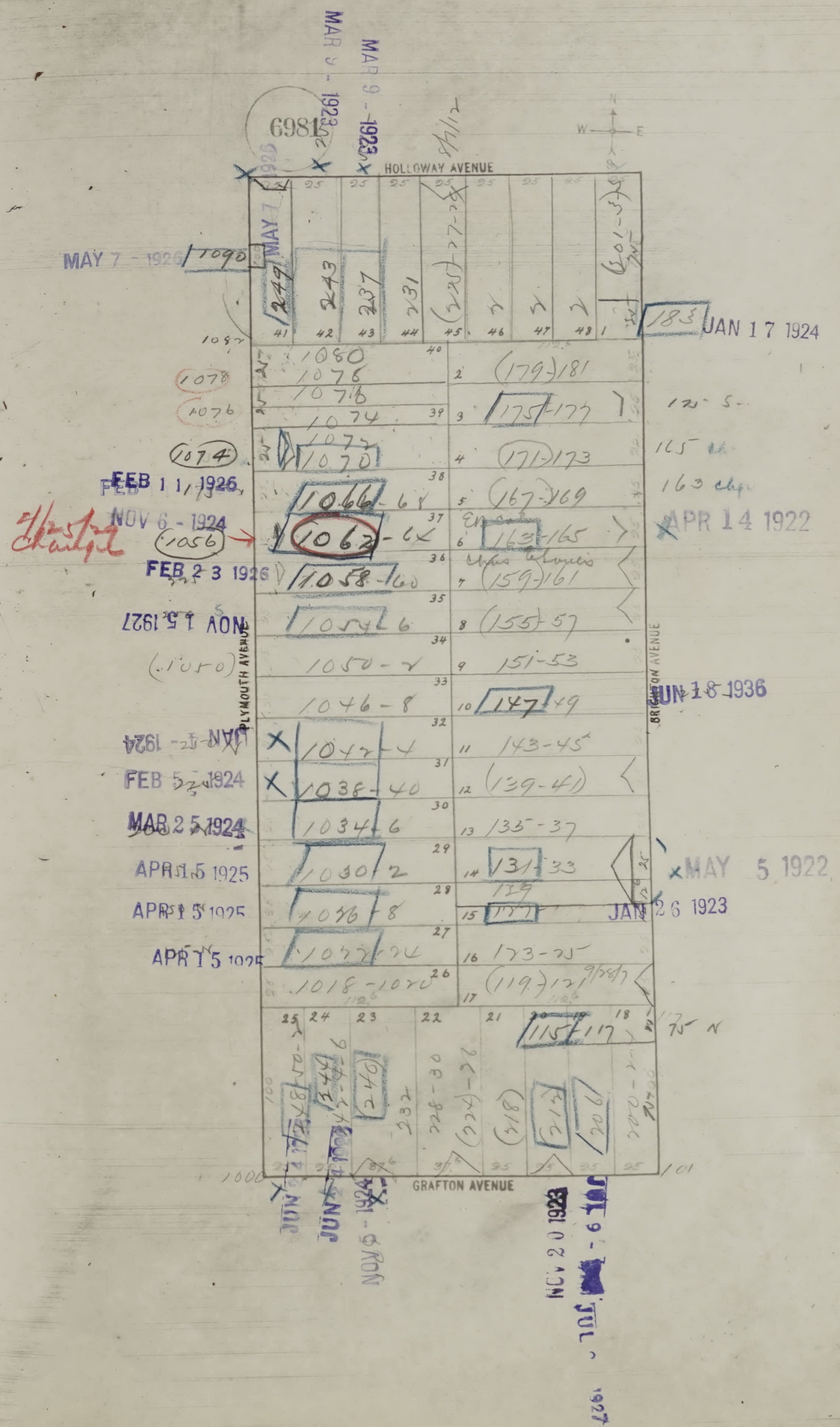
6981
HOLLOWAY AVENUE
PLYMOUTH AVENUE
BRIGHTON AVENUE
GRAFTON AVENUE
MAR 9 - 1923
MAR 9 - 1923
MAY 7 - 1926
JAN 17 1924
FEB 11 1926
NOV 6 - 1924
FEB 23 1926
APR 14 1922
NOV 15 1927
JUN 18 1936
JAN 2 1924
FEB 5 1924
MAR 25 1924
APR 15 1925
APR 15 1925
APR 15 1925
MAY 5 1922
JAN 26 1923
NOV 20 1923
JUL 9 1927
1090
1080
1076
1074
1070
1066
1062
1058
1054
1050
1046-8
1042-4
1038-40
1034-6
1030-2
1026-8
1022-24
1018-1020
183
(179)181
175-177
171-173
167-169
163-165
(159)161
(155)157
151-53
147-49
143-45
139-41
135-37
131-33
127
123-25
(119)121
115-117
247
243
237
231
(1056)
(1078)
(1076)
(1074)
(1050)

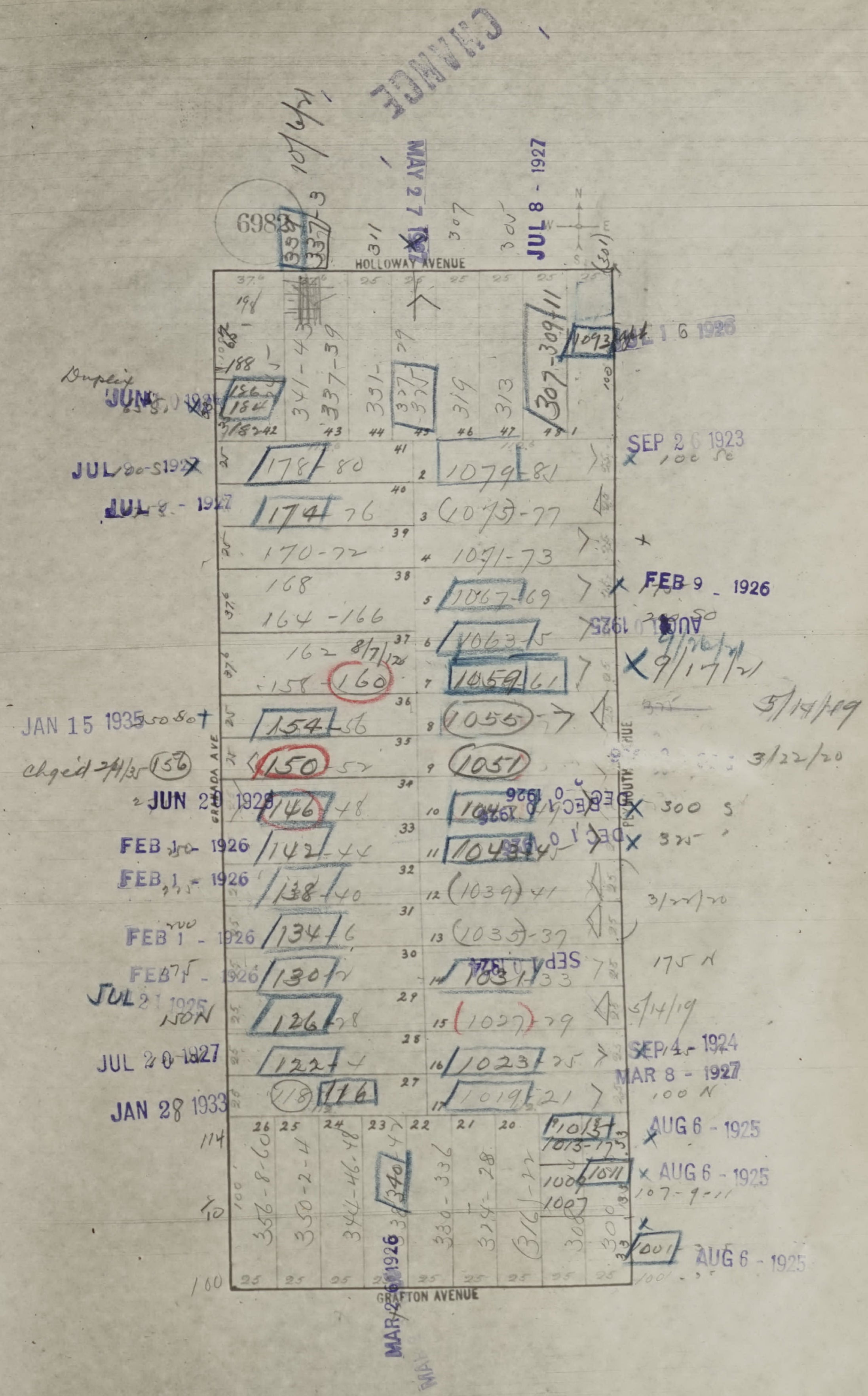
CHANGE
6982
HOLLOWAY AVENUE
GRAFTON AVENUE
GRANADA AVE
PLYMOUTH AVE
MAY 27
JUL 8 - 1927
Duplex
JUN
JUL 20 - 1927
JUL 8 - 1927
SEP 26 1923
100 S
FEB 9 - 1926
AUG 1925
9/17/21
5/14/19
3/22/20
JAN 15 1935
chged 2/1/35 156
JUN 29 1925
DEC 10 1926
300 S
325
FEB 1 - 1926
3/22/20
175 N
SEP 1 1924
JUL 21 1925
NON
5/14/19
JUL 20 1927
SEP 4 - 1924
MAR 8 - 1927
100 N
JAN 28 1933
AUG 6 - 1925
107-9-11
MAR 2 1926
341-43
337-39
331
327
319
313
307-309-11
188
184
178-80
1079-81
174-76
1075-77
170-72
1071-73
168
164-166
1067-69
162
158
160
1063-5
1059-61
154-56
1055
150-52
1051
146-48
1047
142-44
1043-45
138-40
1039-41
134-6
1035-37
130
1031-33
126-28
1027-29
122
1023-25
118
116
1019-21
1013-15
1011
1007
1001
356-8-60
350-2-4
340-46-48
340
330-336
324-28
314-22
308
300
114
160

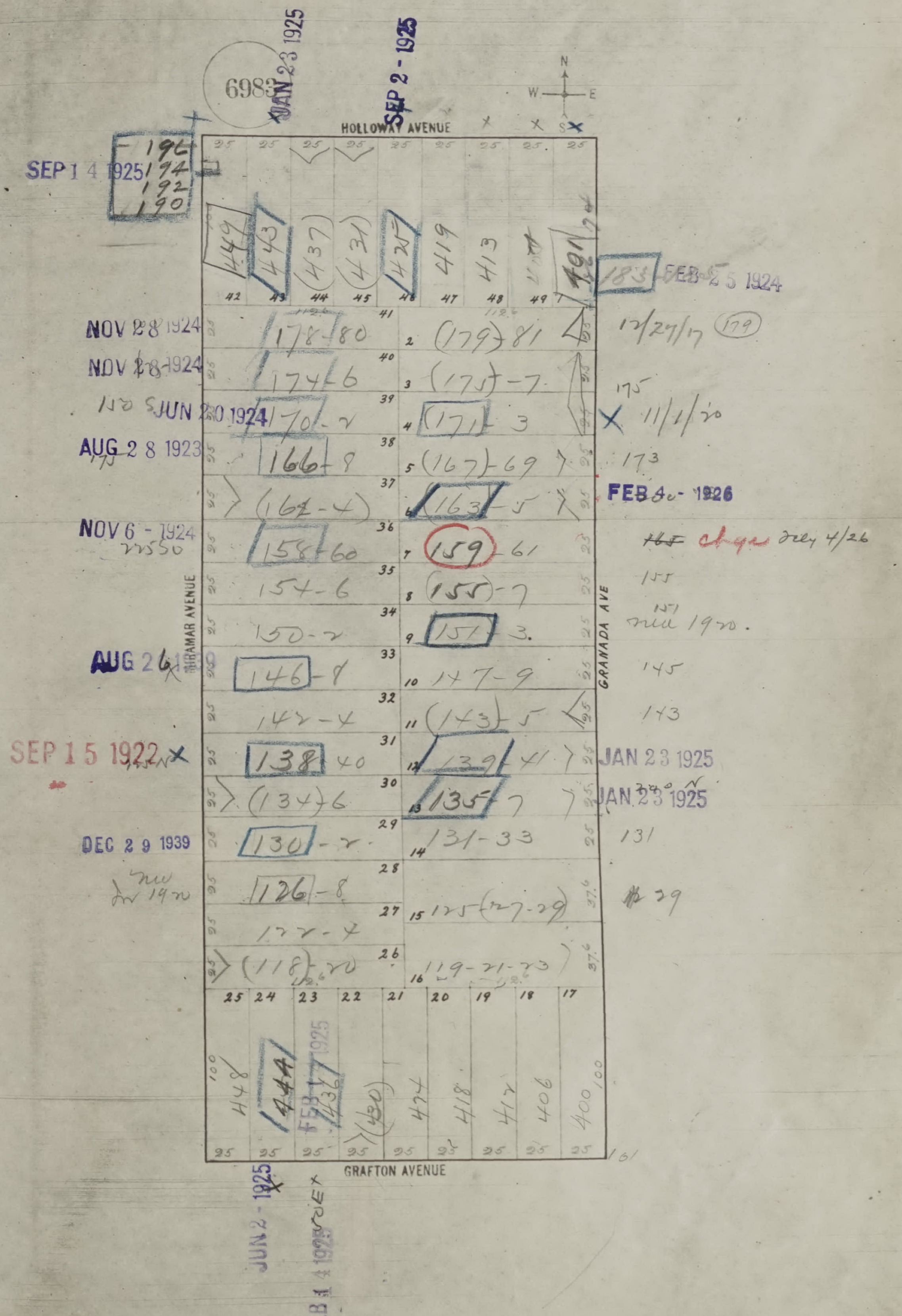
6983
JAN 23 1925
SEP 2 - 1925
N
W
E
S
HOLLOWAY AVENUE
MIRAMAR AVENUE
GRANADA AVE
GRAFTON AVENUE
SEP 14 1925
196
194
192
190
449
443
437
431
425
419
413
401
42
43
44
45
46
47
48
49
183
FEB 25 1924
NOV 28 1924
178-80
41
2 (179)-81
12/27/17 (179)
NOV 28 1924
174-6
40
3 (175)-7
175
150 S JUN 20 1924
170-2
39
4 (171)-3
11/1/20
AUG 28 1923
166-8
38
5 (167)-69
173
(162-4)
37
6 163-5
FEB 4 1926
NOV 6 - 1924
22550
158-60
36
7 (159)-61
~~165~~ chge Dec 4/26
154-6
35
8 (155)-7
155
150-2
34
9 151-3.
151
new 1920.
AUG 26 1939
146-8
33
10 147-9
145
142-4
32
11 (143)-5
143
SEP 15 1922
138-40
31
12 139-41
JAN 23 1925
(134)-6
30
13 135-7
JAN 23 1925
DEC 29 1939
130-2
29
14 131-33
131
new Jan 1920
126-8
28
122-4
27
15 125 (127-29)
129
(118)-20
26
16 119-21-23
25
24
23
22
21
20
19
18
17
448
444
436
(430)
424
418
412
406
400
FEB 1925
JUN 2 - 1925
FEB 14 1925
25
100
37.6

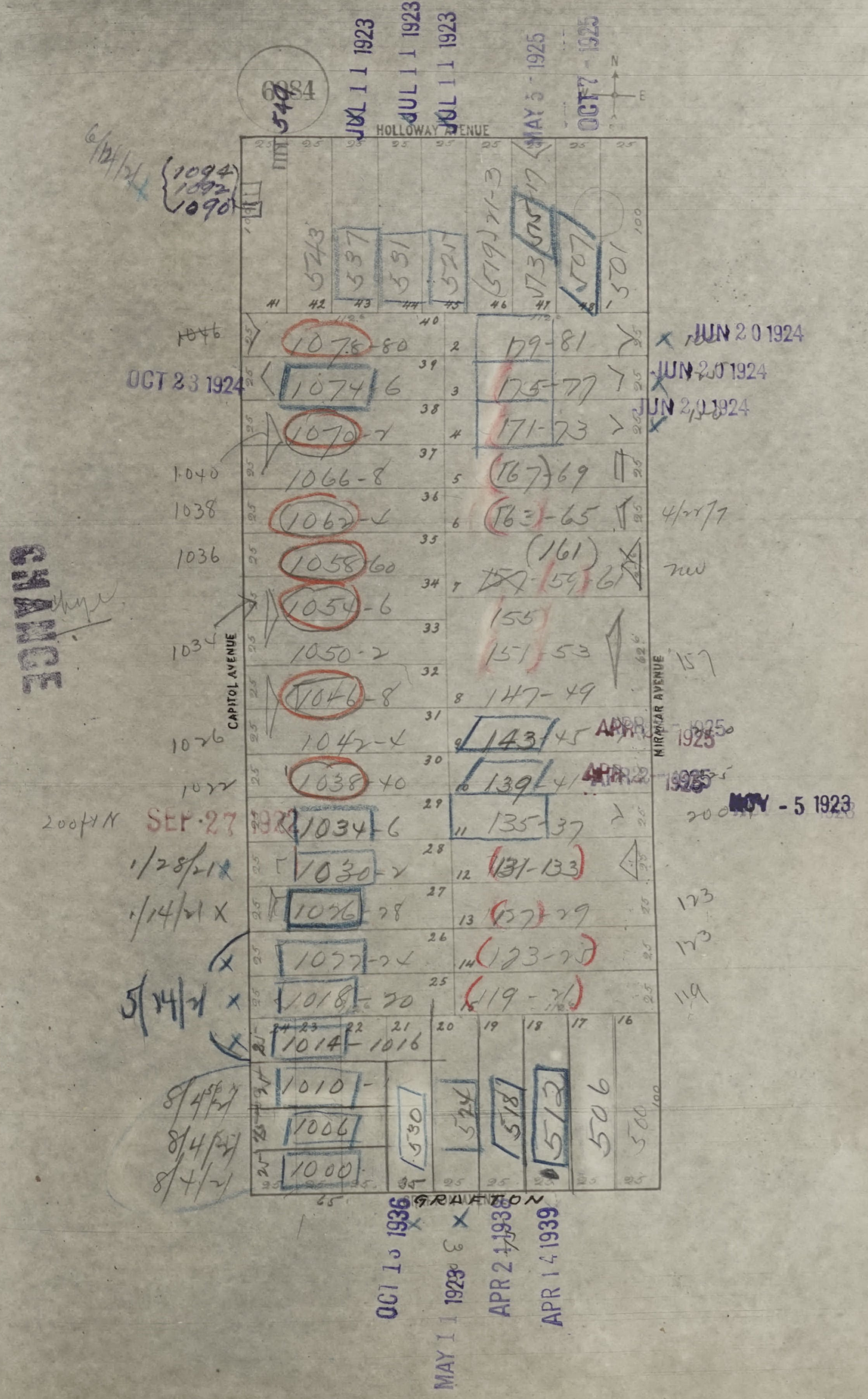
6984
540
HOLLOWAY AVENUE
CAPITOL AVENUE
NIRMAR AVENUE
GRAFTON
N
E
JUL 1 1 1923
JUL 1 1 1923
JUL 1 1 1923
MAY 5 - 1925
OCT 7 - 1925
6/14/21
1094
1092
1090
543
537
531
521
519-21-3
517
507
501
1046
1078-80
79-81
JUN 2 0 1924
OCT 23 1924
1074-6
175-77
JUN 2 0 1924
1070-2
171-73
JUN 2 0 1924
1040
1066-8
167-69
1038
1062-4
163-65
4/22/71
1036
1058-60
(161)
159-61
new
CHANGE
1054-6
155
1034
1050-2
151-53
157
1046-8
147-49
1026
1042-4
143-45
APR 2 1925
1022
1038-40
139-41
APR 2 1925
200ft N
SEP 27 1922
1034-6
135-37
NOV - 5 1923
1/28/21
1030-2
131-133
1/14/21
1026-28
127-29
123
1022-24
123-25
123
5/14/21
1018-20
119-21
119
1014-1016
8/4/21
1010
8/4/21
1006
8/4/21
1000
530
524
518
512
506
500
OCT 1 5 1936
MAY 1 1 1923
APR 2 1 1938
APR 1 4 1939

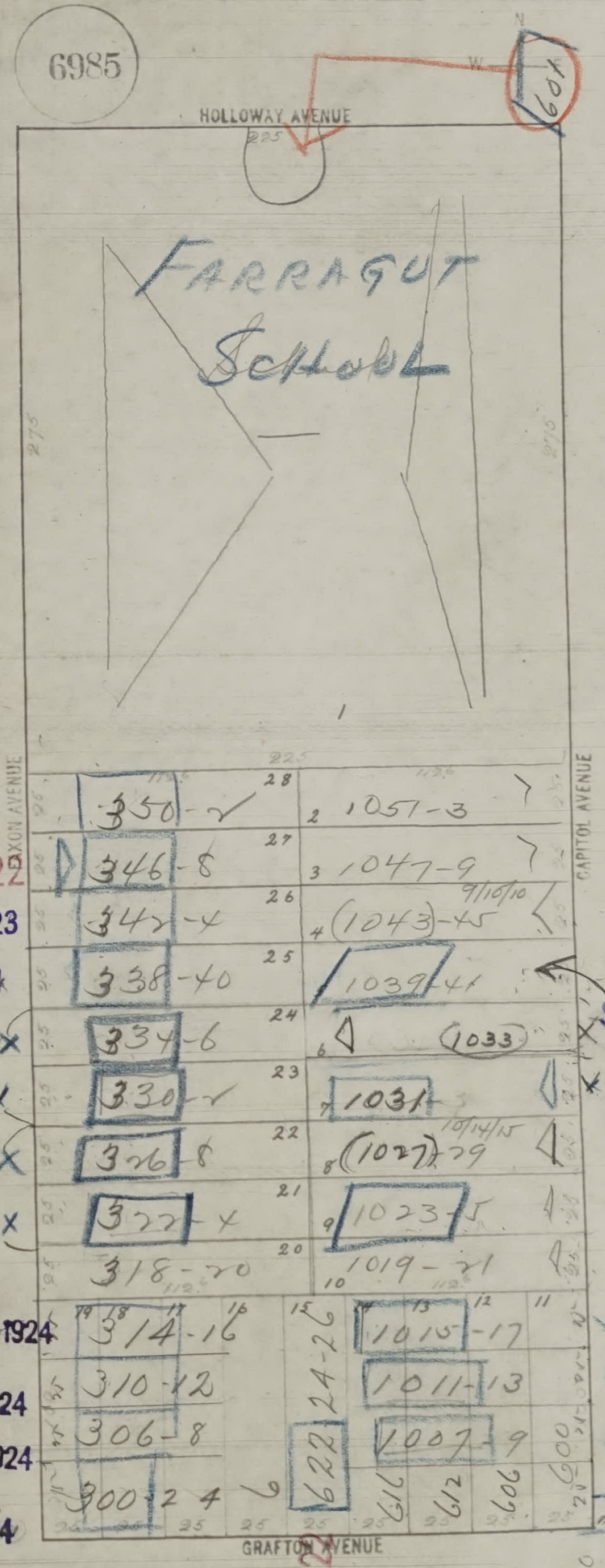
6985
HOLLOWAY AVENUE
N
W
E
609
225
FARRAGUT
School
275
275
AXON AVENUE
CAPITOL AVENUE
28
350-2
2 1051-3
27
346-8
3 1047-9
26
342-4
9/10/10
4 (1043)-45
25
338-40
1039-41
24
334-6
6 (1033)
23
330-2
7 1031
22
326-8
10/14/15
8 (1027)-29
21
322-4
9 1023-5
20
318-20
10 1019-21
19
18
17
16
15
14
13
12
11
314-16
310-12
306-8
300-2 4
24-26
622
616
612
606
600
1015-17
1011-13
1007-9
112.6
25
GRAFTON AVENUE

MAY 11 1923

SEP 6 1922

FEB 5 - 1923

OCT 23 1924

6/3/21 { 200 N
175 N

12/17/20 { new
new

MAY 5 - 1924

MAY 5 - 1924

MAY 5 - 1924

MAY 5 - 1924

225 N (1035) Error in descp

SEP 11 1925

1035 clqud

175 Frnt

125 N

1109

MAR 30 1922

50 } 1/20/22
25

1001 - 3 - MAY 2 - 1924

600

SEP 27 1922

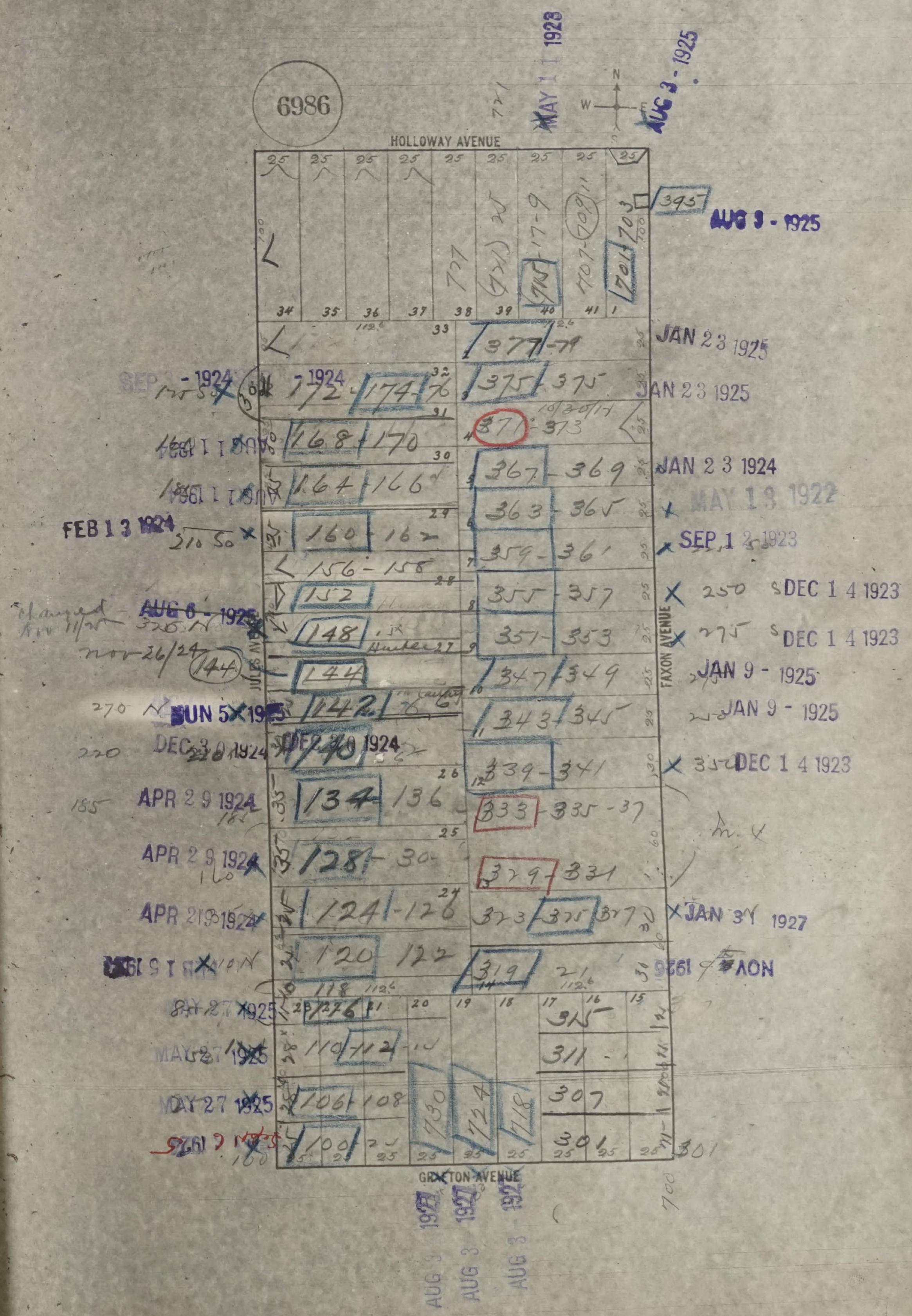
6986
HOLLOWAY AVENUE
FAXON AVENUE
JULES AVE
GRAFTON AVENUE
N
W
MAY 1 1923
AUG 3 - 1925
JAN 23 1925
JAN 23 1924
MAY 13 1922
SEP 1 2 1923
DEC 1 4 1923
JAN 9 - 1925
JAN 31 1927
SEP - 1924
FEB 13 1924
AUG 6 - 1925
JUN 5 1925
DEC 3 0 1924
APR 2 9 1924
MAY 27 1925
Changed
nov 26/24
377
375
371
373
367
369
363
365
359
361
355
357
351
353
347
349
343
345
339
341
333
335-37
329
331
323
325
327
319
315
311
307
301
172
174
168
170
164
166
160
162
156-158
152
148
144
142
140
134
136
128
130
124
126
120
122
118
116
110
112
106
108
100
730
724
718
727
721
717-9
707-709
701-703
395

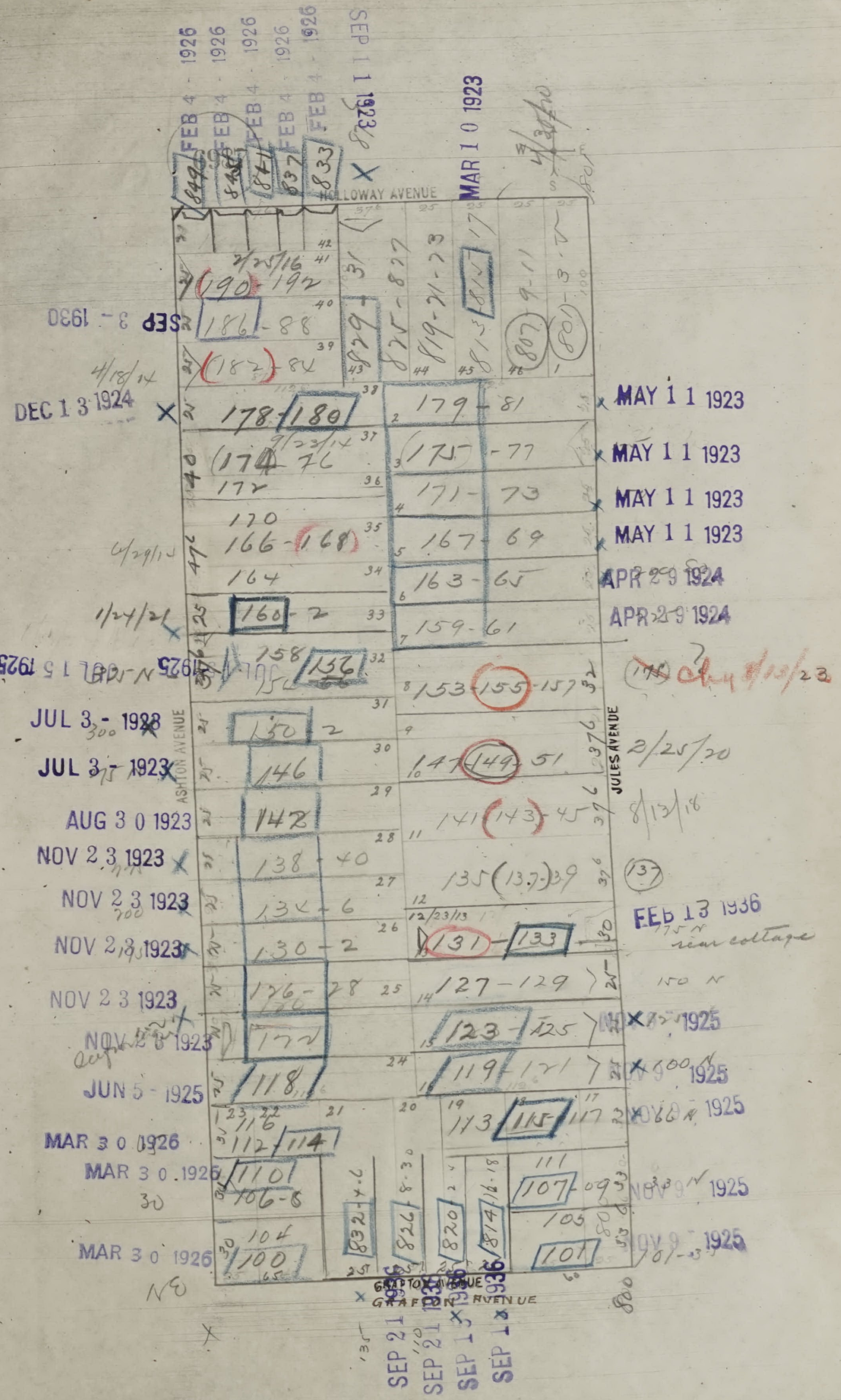
HOLLOWAY AVENUE
ASHTON AVENUE
JULES AVENUE
GRAFTON AVENUE
849
845
841
837
833
829
825-827
819-21-23
813-17
807-9-11
801-3-5
190-192
186-88
182-84
178-180
179-81
174-76
175-77
172
171-73
170
166-168
167-69
164
163-65
160-2
159-61
158
156
153-155-157
150-2
146
147-149-51
142
141-143-45
138-40
135-137-39
134-6
130-2
131-133
126-28
127-129
122
123-125
118
119-121
116
112-114
113-115-117
110
106-8
111
107-09
104
100
105
101
832
826
820
814

FEB 4 - 1926
FEB 4 - 1926
FEB 4 - 1926
FEB 4 - 1926
FEB 4 - 1926
SEP 1 1 1923
MAR 1 0 1923
4/30/20
SEP 3 - 1930
4/18/14
DEC 1 3 1924
2/25/16
9/23/14
6/29/15
1/24/21
JUL 1 5 1925
JUL 3 - 1928
JUL 3 - 1923
AUG 3 0 1923
NOV 2 3 1923
NOV 2 3 1923
NOV 2 3 1923
NOV 2 3 1923
NOV 2 3 1923
JUN 5 - 1925
MAR 3 0 1926
MAR 3 0 1926
MAR 3 0 1926
MAY 1 1 1923
MAY 1 1 1923
MAY 1 1 1923
MAY 1 1 1923
APR 2 9 1924
APR 2 9 1924
Chg 4/13/23
2/25/20
8/13/18
12/23/13
FEB 13 1936
175 N rear cottage
150 N
NOV 9 1925
NOV 9 1925
NOV 9 1925
NOV 9 1925
NOV 9 1925
SEP 21 1936
SEP 21 1936
SEP 1 1936
SEP 1 1936

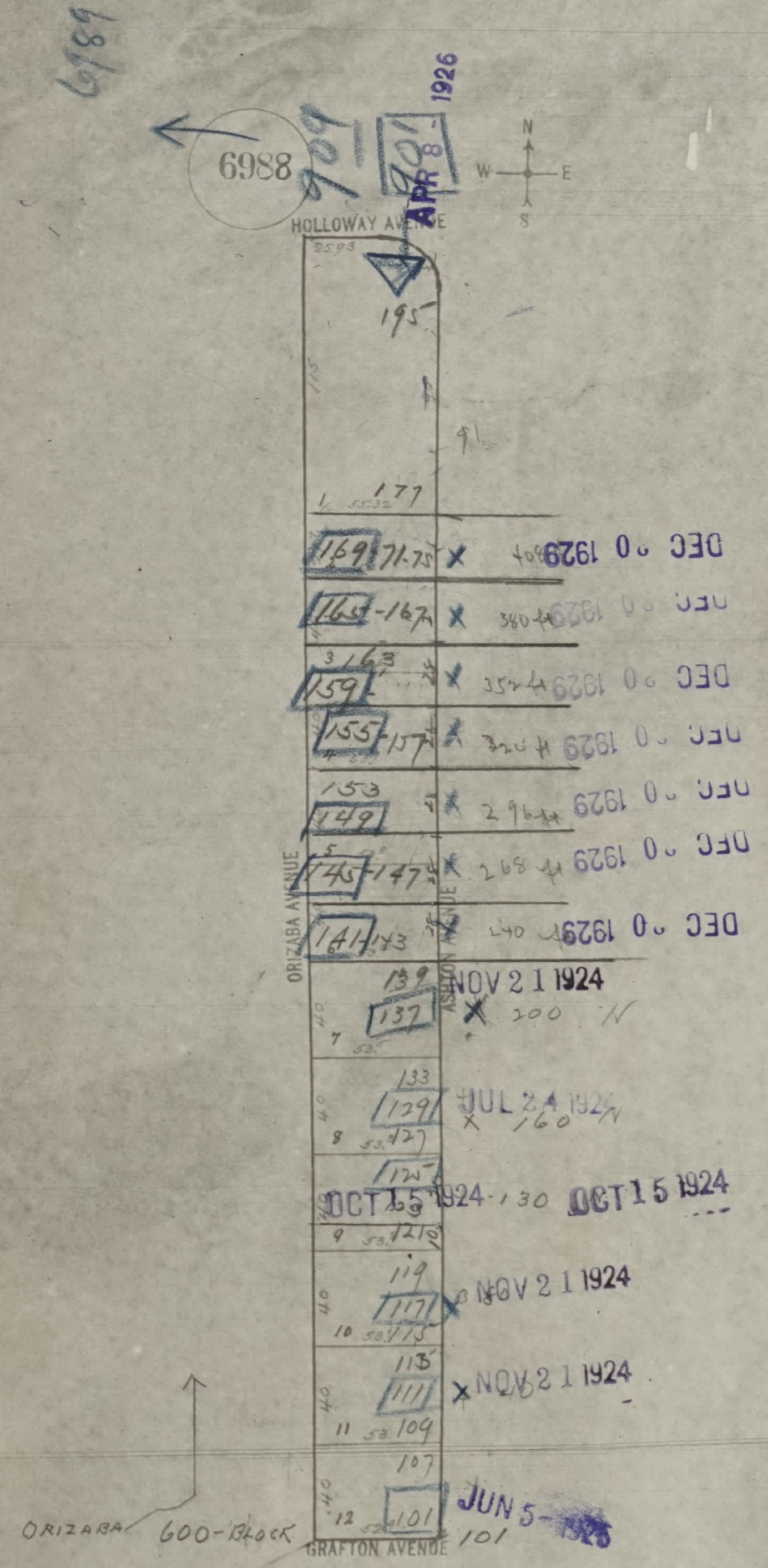
6989
6988
909
1926
APR 8
N
W
E
S
HOLLOWAY AVENUE
2593
195
115
91
177
55.32
169
71-75
408
DEC 0 1929
165-167
380
DEC 0 1929
3
163
159
352
DEC 0 1929
155
157
324
DEC 0 1929
153
149
296
DEC 0 1929
5
145
147
268
DEC 0 1929
141
143
240
DEC 0 1929
ORIZABA AVENUE
ASHTON AVENUE
139
NOV 21 1924
137
200
N
7
53.5
133
129
JUL 24 1924
160
N
8
127
125
OCT 15 1924
130
OCT 15 1924
9
121
119
117
NOV 21 1924
10
115
113
111
NOV 21 1924
11
109
107
101
12
JUN 5 1925
101
GRAFTON AVENUE
ORIZABA
600-BLOCK

SAN FRANCISCO
DBI
DEPARTMENT OF
BUILDING INSPECTION
OFFICIAL COPY

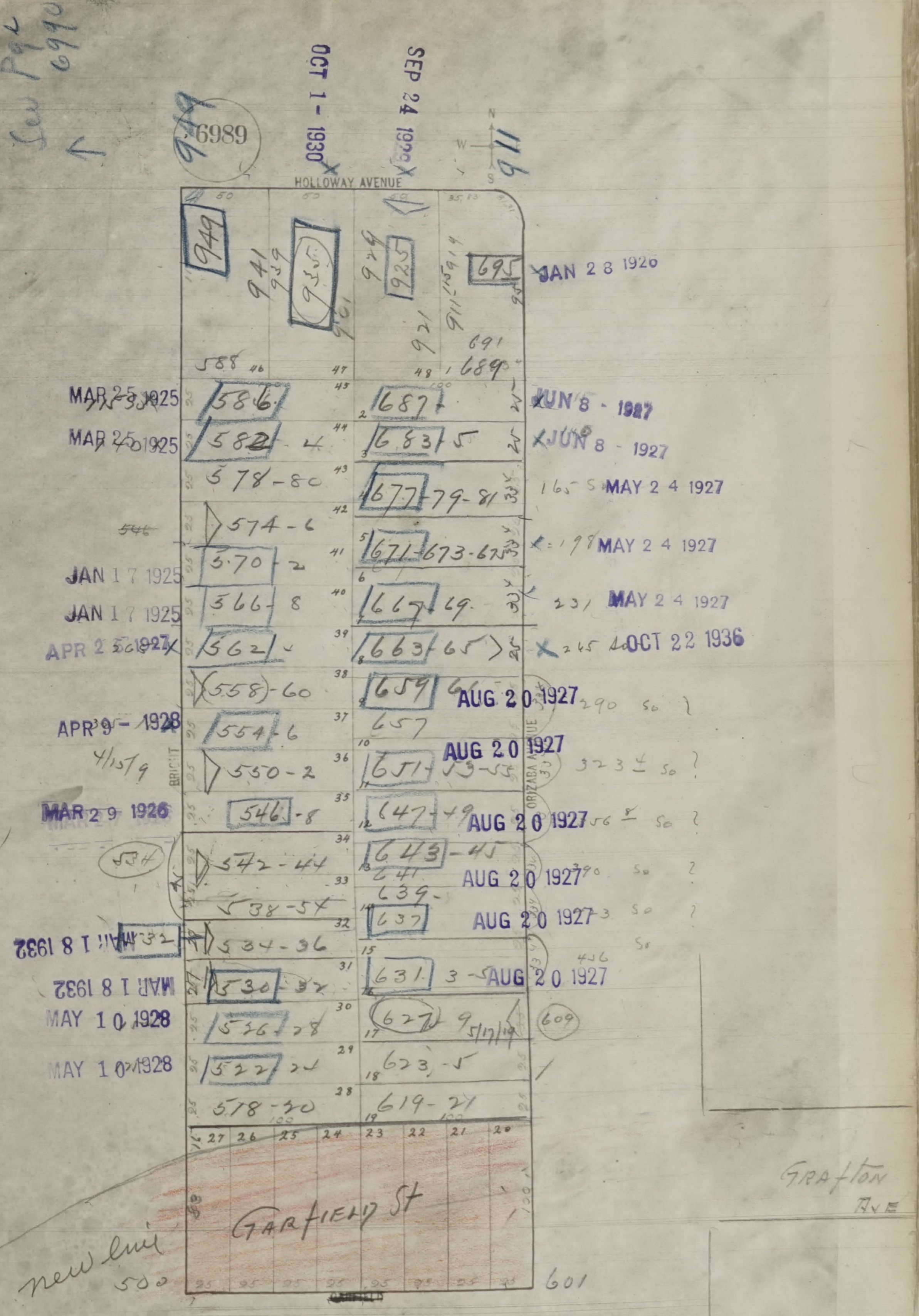
See Page
6990
6989
949
OCT 1 - 1930
SEP 24 1928
911
N
W
S
HOLLOWAY AVENUE
949
941
939
935
901
925
929
921
911-15-919
695
JAN 2 8 1926
691
689
588
MAR 2 5 1925
586
687
JUN 8 - 1927
MAR 2 5 1925
582-4
683-5
JUN 8 - 1927
578-80
677-79-81
165 S MAY 2 4 1927
574-6
671-673-675
198 MAY 2 4 1927
JAN 1 7 1925
570-2
JAN 1 7 1925
566-8
667-69
231 MAY 2 4 1927
APR 2 5 1927
562-4
663-65
245 OCT 22 1936
558-60
659-61
AUG 2 0 1927
290 50 ?
APR 9 - 1928
554-6
657
AUG 2 0 1927
4/15/9
BRIGHT
550-2
651-53-55
323 50 ?
ORIZABA AVENUE
MAR 2 9 1926
546-8
647-49
AUG 2 0 1927
50 ?
534
542-44
643-45
641
AUG 2 0 1927
50 ?
538-54
639
637
AUG 2 0 1927
50 ?
MAR 1 8 1932
534-36
MAR 1 8 1932
530-32
631-3-5
AUG 2 0 1927
436
MAY 1 0 1928
526-28
627-9
5/17/19
609
MAY 1 0 1928
522-24
623-5
518-20
619-21
Garfield St
new line
500
601
Grafton Ave

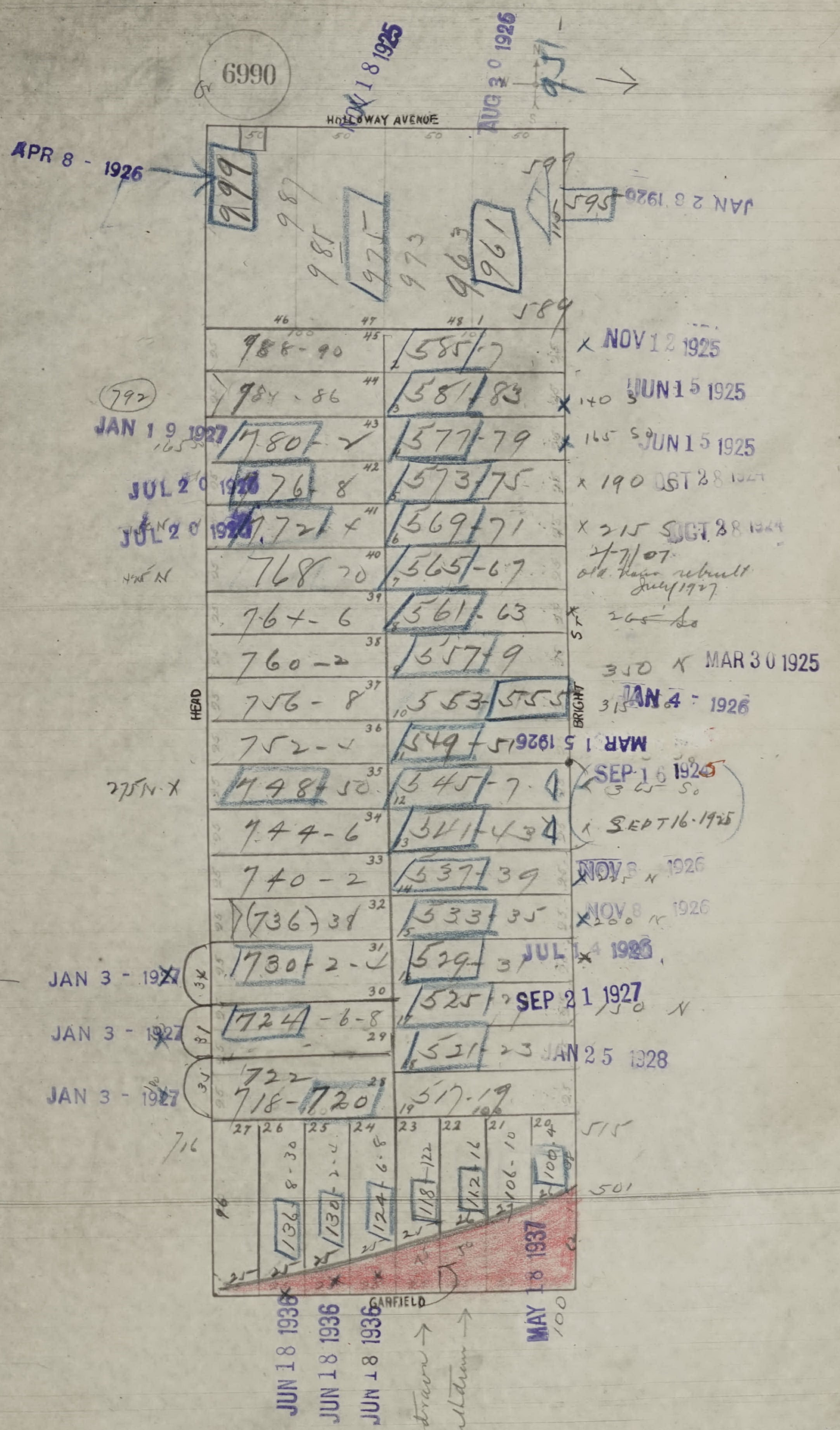
6990
HOLLOWAY AVENUE
HEAD
BRIGHT
GARFIELD
APR 8 - 1926
NOV 18 1925
AUG 30 1926
JAN 28 1926
999
985
925
973
963
961
595
589
988-90
585-7
984-86
581-83
780
577-79
776-8
573-75
772
569-71
768-70
565-67
764-6
561-63
760-2
557-9
756-8
553
555
752-4
549-51
748-50
545-7
744-6
541-43
740-2
537-39
736-38
533-35
730-2
529-31
724-6-8
525-7
722
718-720
521-23
517-19
515
501
136
130
124
118
112
106-10
100
NOV 12 1925
JUN 15 1925
JUN 15 1925
OCT 28 1924
OCT 28 1924
MAR 30 1925
JAN 4 - 1926
MAR 15 1926
SEP 16 1925
SEPT 16-1925
NOV 8 1926
NOV 8 1926
JUL 14 1926
SEP 21 1927
JAN 25 1928
JAN 19 1927
JUL 20 1926
JUL 20 1926
JAN 3 - 1927
JAN 3 - 1927
JAN 3 - 1927
JUN 18 1936
JUN 18 1936
JUN 18 1936
MAY 18 1937
withdrawn
withdrawn

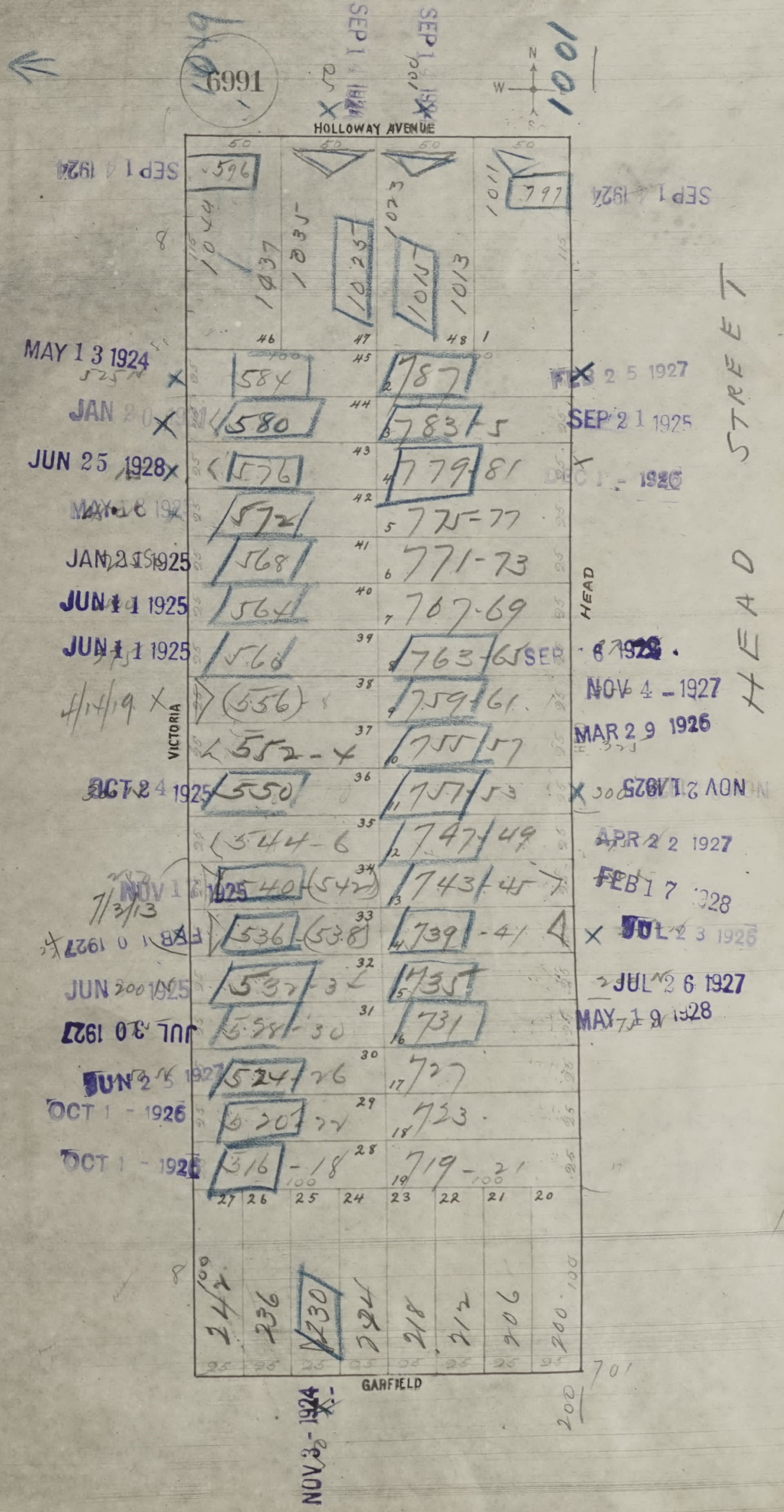
6991
1019
1001
N
W
S
HOLLOWAY AVENUE
VICTORIA
HEAD
HEAD STREET
GARFIELD
50
115
100
25
1049
1037
1035
1025
1023
1015
1013
1011
596
797
46
47
48
1
45
584
2 787
44
580
3 783-5
43
576
4 779-81
42
572
5 775-77
41
568
6 771-73
40
564
7 767-69
39
560
8 763-65
38
556
9 759-61
37
552-4
10 755-57
36
550
11 751-53
35
544-6
12 747-49
34
540
542
13 743-45
33
536
538
14 739-41
32
532-34
15 735
31
528-30
16 731
30
524-26
17 727
29
520-22
18 723
28
516-18
19 719-21
27
26
25
24
23
22
21
20
242
236
230
224
218
212
206
200
200
701
SEP 1 4 1924
MAY 1 3 1924
525 H
JAN 20 1925
JUN 25 1928
MAY 18 1925
JAN 21 1925
JUN 11 1925
JUN 11 1925
4/14/19
OCT 24 1925
NOV 17 1925
7/3/13
FEB 10 1927
JUN 30 1925
JUL 30 1927
JUN 25 1927
OCT 1 - 1926
OCT 1 - 1926
FEB 2 5 1927
SEP 2 1 1925
DEC 1 - 1926
SEP 6 1928
NOV 4 - 1927
MAR 2 9 1926
NOV 2 1 1925
APR 2 2 1927
FEB 1 7 1928
JUL 2 3 1926
JUL 2 6 1927
MAY 1 9 1928
NOV 3 - 1924

1/13/3

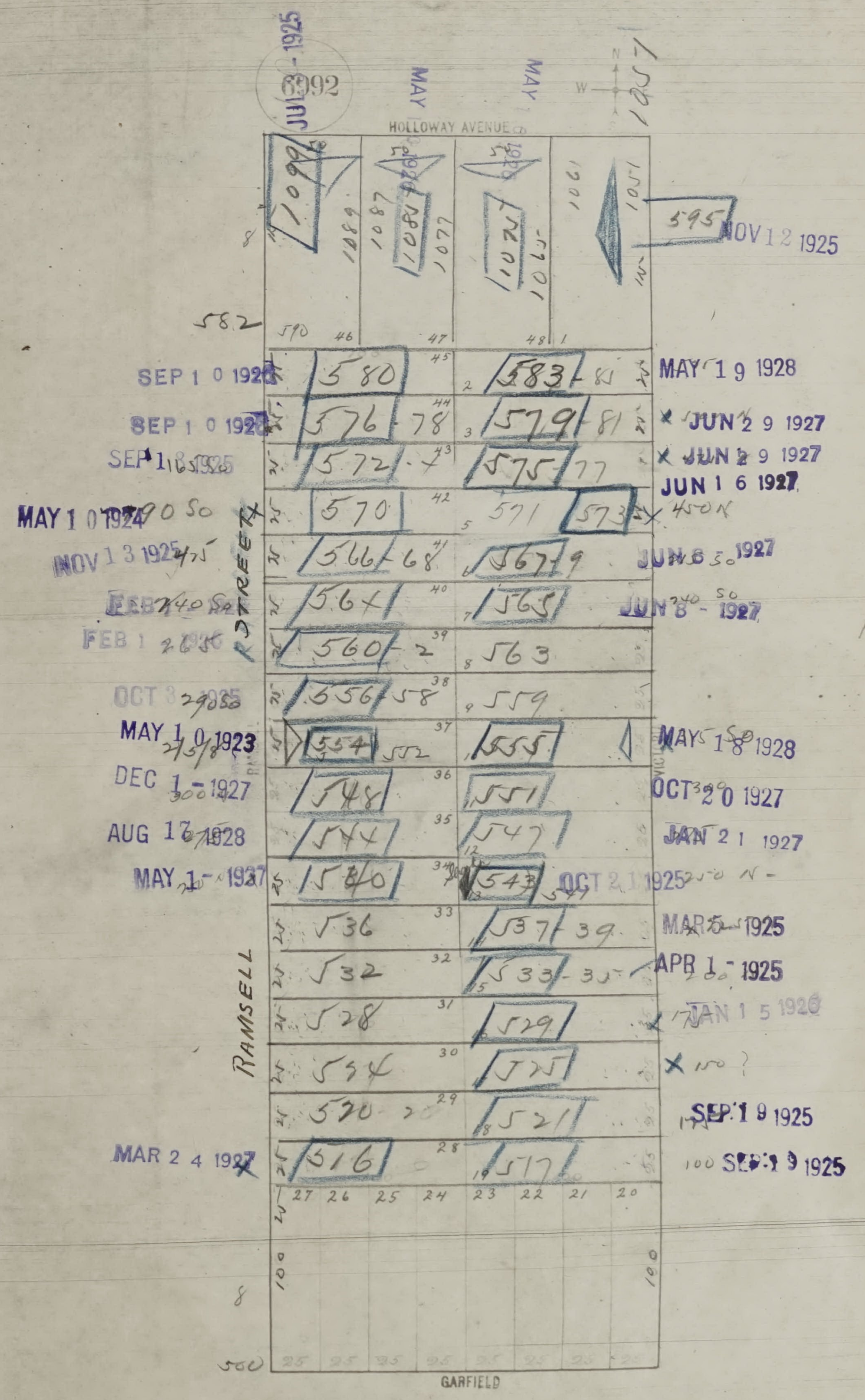
HOLLOWAY AVENUE
RAMSELL STREET
GARFIELD
6992
JUN - 1925
MAY
MAY
1051
W
1090
1089
1087
1081
1077
1021
1015
1061
1051
595
NOV 1 2 1925
582
590
46
47
48
1
SEP 1 0 1928
580
45
2
583-81
MAY 1 9 1928
SEP 1 0 1928
576-78
44
3
579-81
JUN 2 9 1927
SEP 1 8 1925
572-4
43
575-77
JUN 2 9 1927
JUN 1 6 1927
MAY 1 0 1924
570
42
5
571
573
450 N
NOV 1 3 1925
566-68
41
6
567-9
JUN 8 1927
FEB
564
40
7
565
JUN 8 - 1927
FEB 1 2 1926
560-2
39
8
563
OCT 3 1925
556-58
38
9
559
MAY 1 0 1923
554
552
37
555
MAY 1 8 1928
DEC 1 - 1927
548
36
551
OCT 2 0 1927
AUG 17 1928
544
35
547
JAN 2 1 1927
MAY 1 - 1927
540
34
543
OCT 2 1 1925
536
33
537-39
MAR 5 - 1925
532
32
533-35
APR 1 - 1925
528
31
529
JAN 1 5 1926
524
30
525
X 150 ?
520-2
29
521
SEP 1 9 1925
MAR 2 4 1927
516
28
517
100 SEP 1 9 1925
27
26
25
24
23
22
21
20
100
100
8
8
500
25

1/13/3

Ingleside Ter

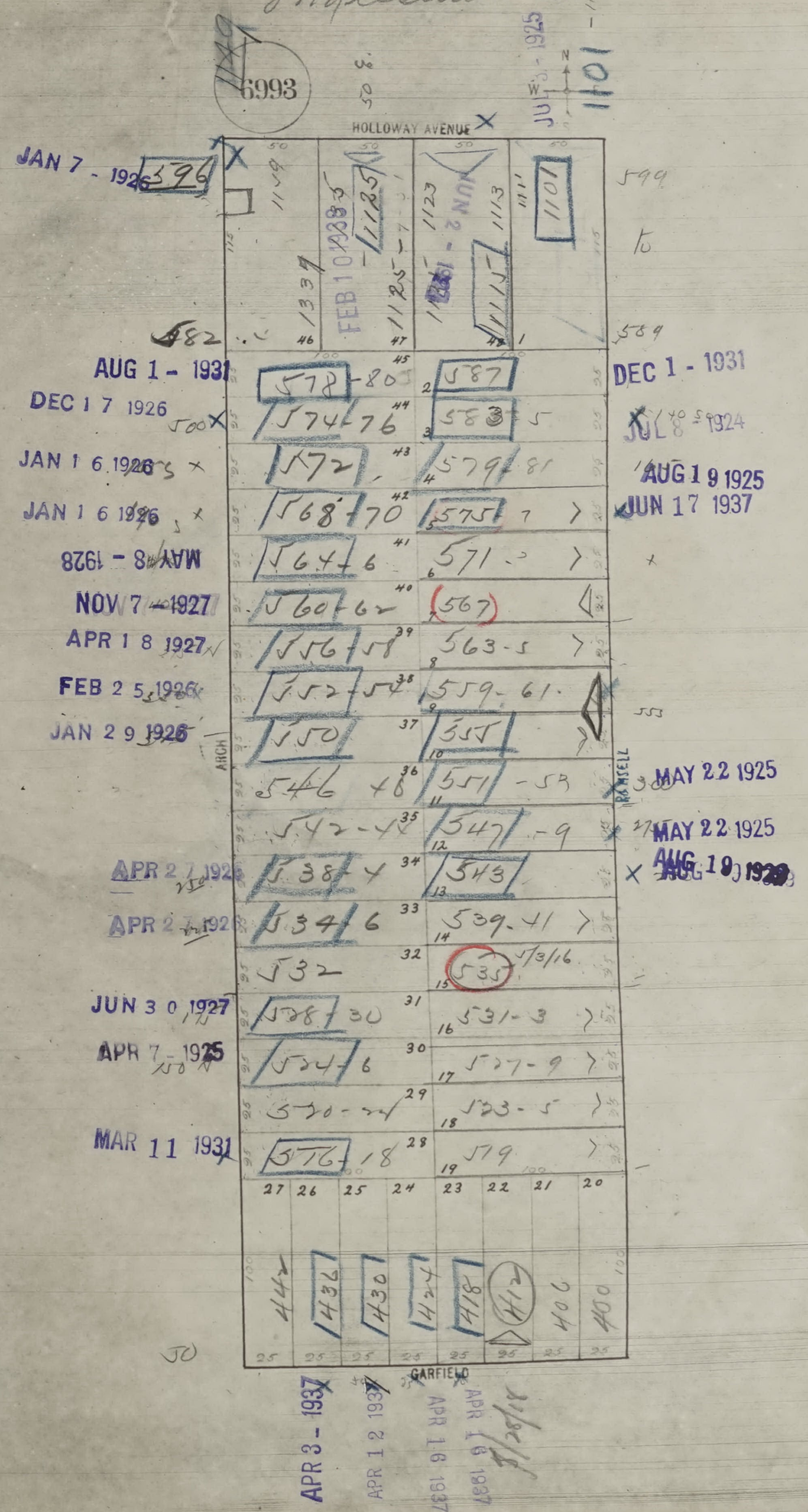
6993
1101 – 11
JUN 3 - 1925
HOLLOWAY AVENUE
GARFIELD
ARCH
RAMSELL
JAN 7 - 1926
596
1139
FEB 10 1938
1125
1123
JUN 2
1115
1113
1101
599
to
582
589
AUG 1 - 1931
578 - 80
587
DEC 1 - 1931
DEC 1 7 1926
574 - 76
583 - 5
JUL 8 1924
JAN 1 6 1926
572
579 - 81
AUG 1 9 1925
JAN 1 6 1926
568 - 70
575 - 7
JUN 17 1937
MAY 8 - 1928
564 - 6
571 - 3
NOV 7 - 1927
560 - 62
567
APR 1 8 1927
556 - 58
563 - 5
FEB 2 5 1926
552 - 54
559 - 61
JAN 2 9 1926
550
555
553
546 - 48
551 - 53
MAY 2 2 1925
542 - 4
547 - 9
MAY 2 2 1925
APR 2 1 1928
538 - 4
543
AUG 10 1928
APR 2 1 1928
534 - 6
539 - 41
532
535
5/3/16
JUN 3 0 1927
528 - 30
531 - 3
APR 7 - 1925
524 - 6
527 - 9
520 - 22
523 - 5
MAR 11 1931
516 - 18
519
444
436
430
424
418
414
406
400
50
APR 3 - 1937
APR 1 2 1937
APR 1 6 1937
APR 1 6 1937
3/20/26

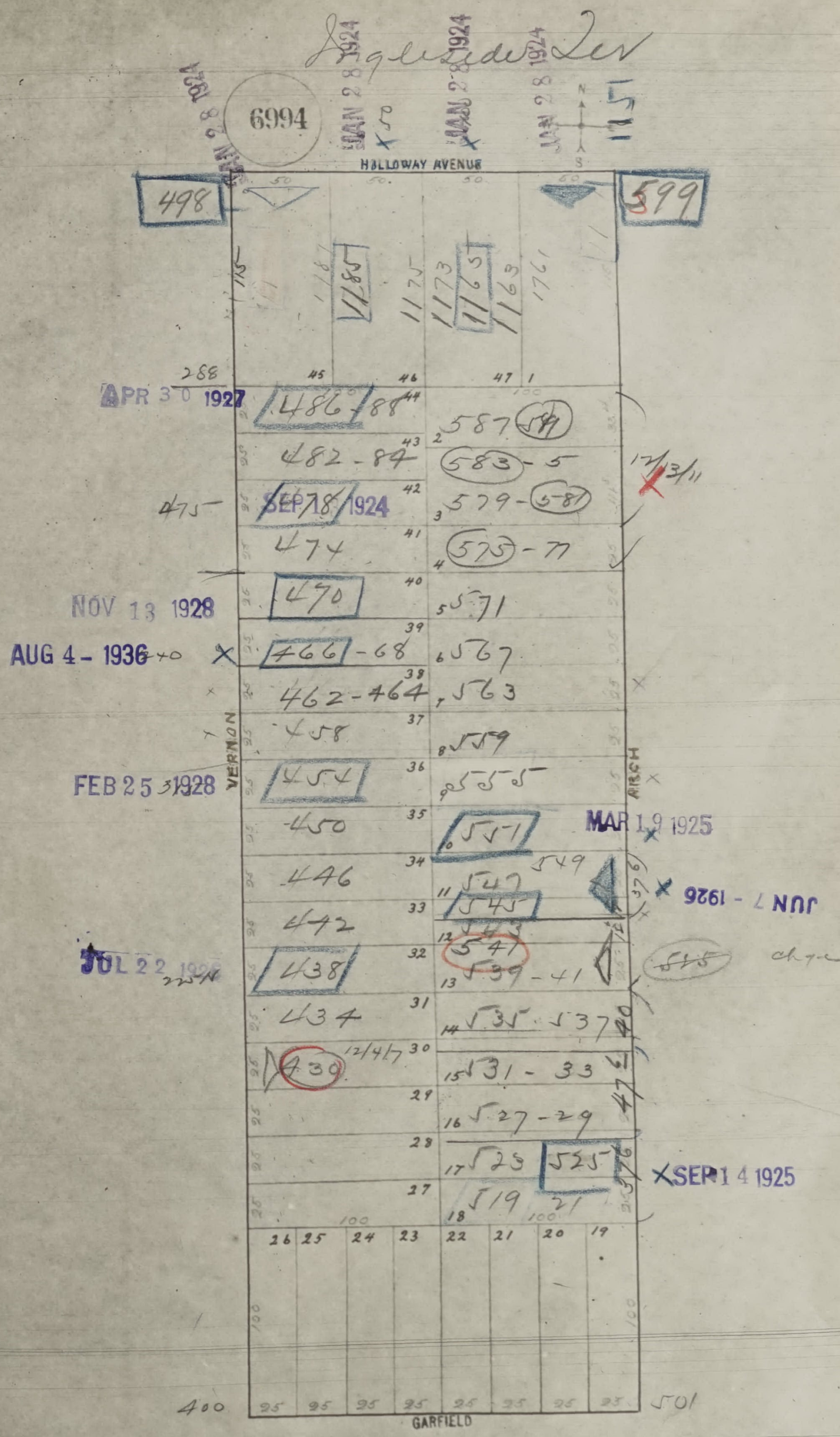
Ingleside Ter
6994
JAN 28 1924
JAN 28 1924
JAN 28 1924
JAN 28 1924
HOLLOWAY AVENUE
498
599
1185
1175
1173
1165
1169
1161
APR 30 1927
486-88
482-84
SEP 18 1924
474
NOV 13 1928
470
AUG 4 - 1936
466-68
462-464
458
FEB 25 1928
454
450
446
442
JUL 22 1926
438
434
430
587 591
583-5
579-581
575-77
571
567
563
559
555
551
MAR 19 1925
547 549
543
541
539-41
JUN 7 - 1926
545
535 537
531-33
527-29
523 525
SEP 14 1925
519 21
VERNON
ARCH
GARFIELD
400
501

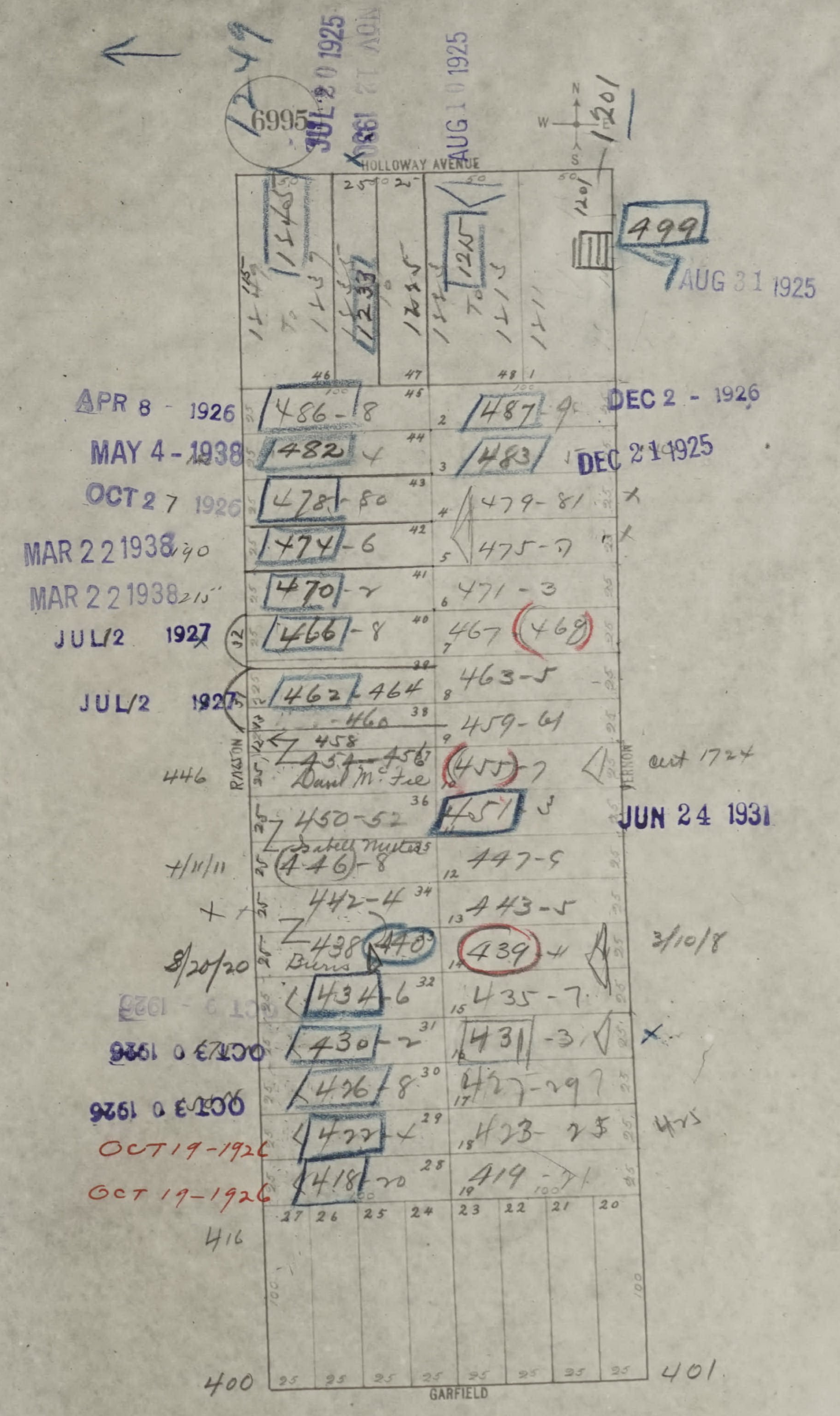
6995
1249
JUL 20 1925
NOV 12 1930
AUG 10 1925
N
W
E
S
1201
HOLLOWAY AVENUE
50
25
25
1145
TO
1157
1161
1223
1233
1235
1215
1225
1211
1201
499
AUG 31 1925
46
47
48
1
45
100
APR 8 - 1926
486-8
2
487-9
DEC 2 - 1926
MAY 4 - 1938
44
482-4
3
483
DEC 21 1925
OCT 27 1926
43
478-80
4
479-81
MAR 22 1938
42
474-6
5
475-7
MAR 22 1938
41
470-2
6
471-3
JUL/2 1927
40
466-8
7
467 (468)
JUL/2 1927
462-464
8
463-5
38
-460
459-61
9
458
454-456
Danl McFee
455-7
10
446
RALSTON
VERNON
cut 1724
36
450-52
451-3
11
JUN 24 1931
Isabell Mutter
35
446-8
447-9
12
4/11/11
34
442-4
13
443-5
438
440
Burns
439-4
14
8/20/20
3/10/8
32
434-6
15
435-7
OCT 4 1926
31
430-2
431-3
16
OCT 30 1926
30
426-8
17
427-29
OCT 30 1926
29
422-4
18
423-25
4-25
OCT 19-1926
28
418-20
19
419-21
OCT 19-1926
27
26
25
24
23
22
21
20
416
100
400
401
GARFIELD

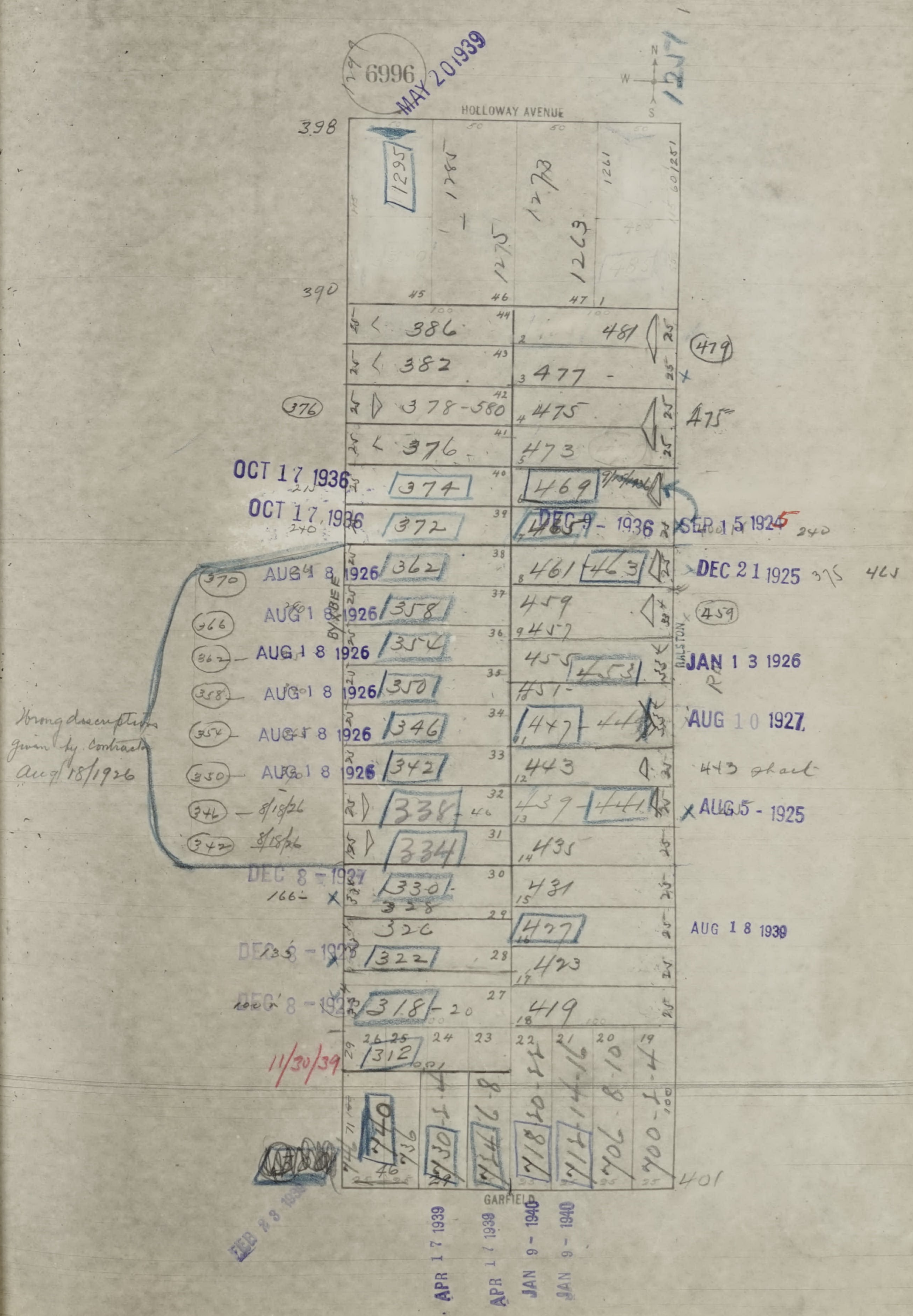
6996
MAY 20 1939
HOLLOWAY AVENUE
1257
398
390
1295
1285
1273
1275
1263
1261
1251
386
382
378-580
376
374
372
362
358
354
350
346
342
338
334
330
326
322
318
312
481
477
475
473
469
465
461
463
459
457
455
453
451
447
443
441
439
435
431
427
423
419
479
475
459
376
370
366
362
358
354
350
346
342
OCT 17 1936
OCT 17 1936
DEC 9 - 1936
SEP 15 1925
DEC 21 1925
AUG 18 1926
AUG 18 1926
AUG 18 1926
AUG 18 1926
AUG 18 1926
AUG 18 1926
8/18/26
8/18/26
JAN 13 1926
AUG 10 1927
443 shack
AUG 5 - 1925
DEC 8 - 1927
DEC 8 - 1927
DEC 8 - 1927
AUG 18 1939
11/30/39
Wrong description given by contractor aug 18/1926
BYXBEE
RALSTON
GARFIELD
740
730
724
718
714
706
700
401
APR 17 1939
APR 17 1939
JAN 9 - 1940
JAN 9 - 1940
FEB 23 1939

Ingleside Terrace

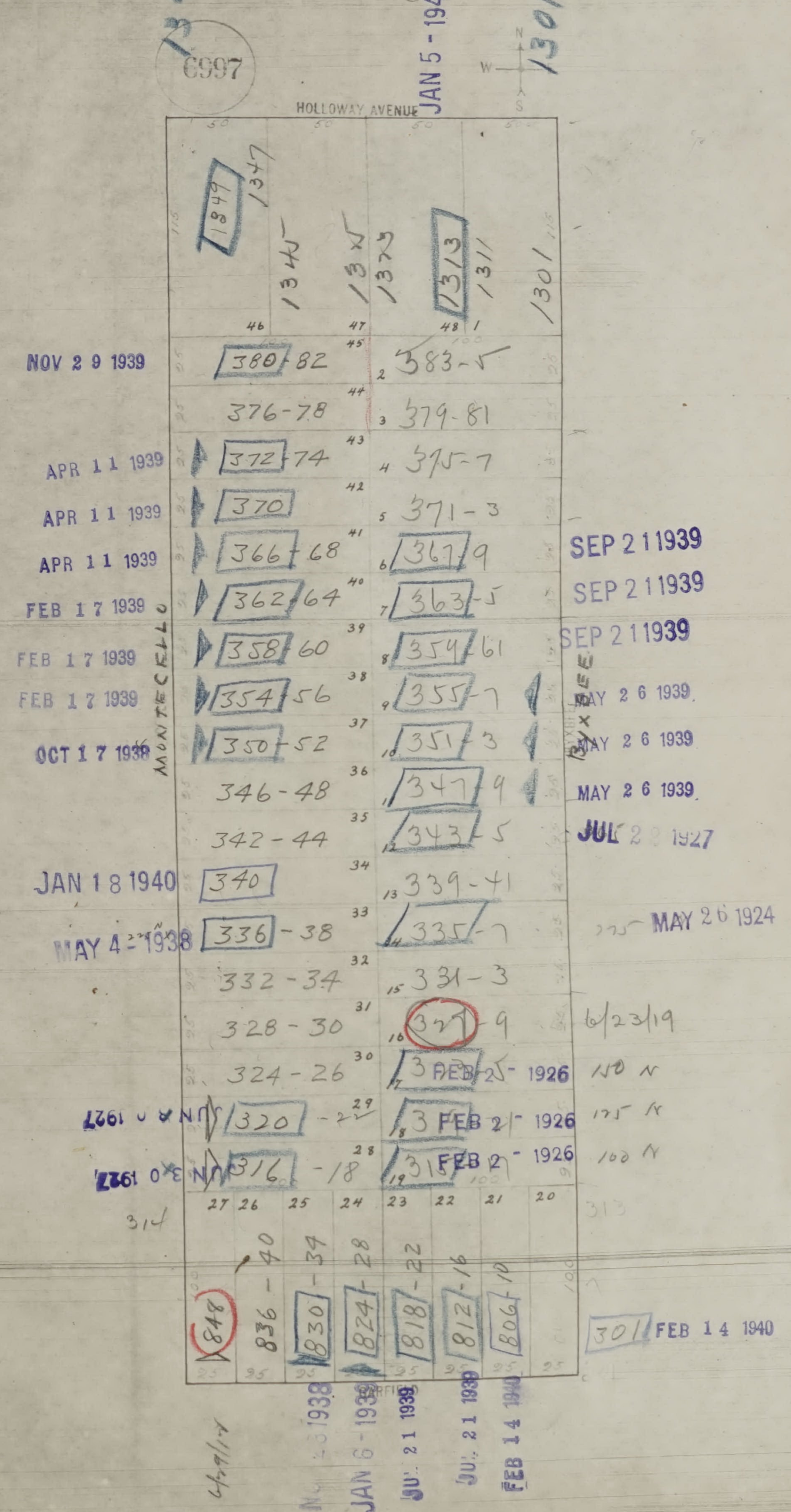
1347
6997
JAN 5 - 1940
1301
N
W
S
HOLLOWAY AVENUE
50
50
50
50
115
1849
1347
1345
1335
1323
1313
1311
1301
115
46
47
48
1
NOV 2 9 1939
380-82
45
2 383-5
376-78
44
3 379-81
APR 1 1 1939
372-74
43
4 375-7
APR 1 1 1939
370
42
5 371-3
APR 1 1 1939
366-68
41
6 367-9
SEP 2 1 1939
FEB 1 7 1939
362-64
40
7 363-5
SEP 2 1 1939
FEB 1 7 1939
358-60
39
8 354-61
SEP 2 1 1939
FEB 1 7 1939
354-56
38
9 355-7
MAY 2 6 1939
OCT 1 7 1938
350-52
37
10 351-3
MAY 2 6 1939
MONTECELLO
BYXBEE
346-48
36
11 347-9
MAY 2 6 1939
342-44
35
12 343-5
JUL 2 1927
JAN 1 8 1940
340
34
13 339-41
MAY 4 1938
336-38
33
14 335-7
MAY 26 1924
332-34
32
15 331-3
328-30
31
16 327-9
6/23/19
324-26
30
17 3 FEB 25 1926
150 N
JUN 3 0 1927
320-22
29
18 3 FEB 21 1926
175 N
JUN 3 0 1927
316-18
28
19 315 FEB 27 1926
100 N
314
313
27
26
25
24
23
22
21
20
848
836-40
830-34
824-28
818-22
812-16
806-10
100
25
25
25
25
25
25
25
25
GARFIELD
301 FEB 1 4 1940
4/9/17
NOV 23 1938
JAN 6 - 1939
JUL 2 1 1939
JUL 2 1 1939
FEB 1 4 1940

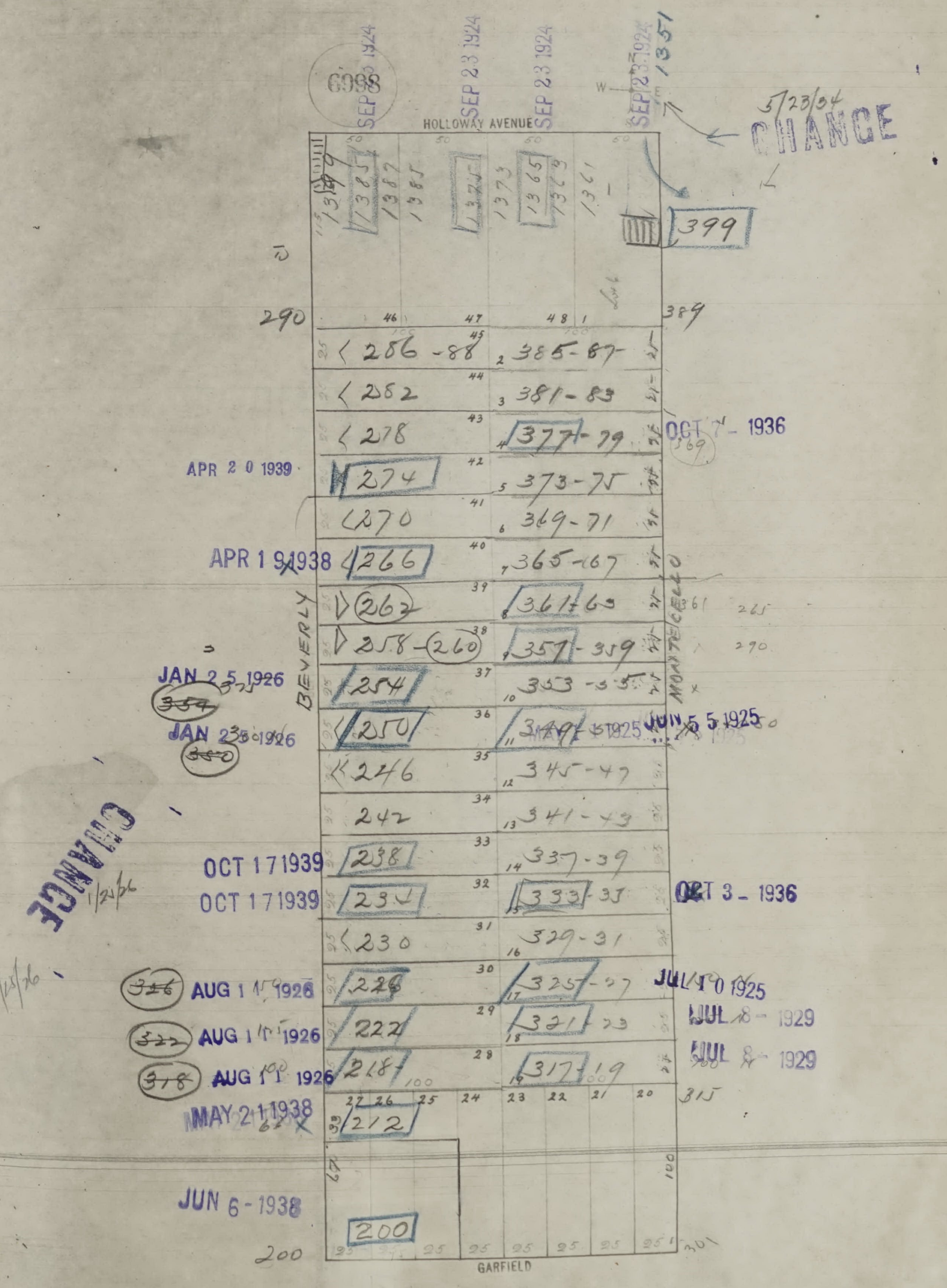
6998
SEP 23 1924
SEP 23 1924
SEP 23 1924
SEP 23 1924
1351
5/23/34
CHANGE
HOLLOWAY AVENUE
W
E
1379
1385
1387
1385
1375
1373
1365
1369
1361
399
290
389
46
47
48
1
286-88
385-87
282
381-83
278
377-79
OCT 7 - 1936
369
APR 20 1939
274
373-75
270
369-71
APR 19 1938
266
365-67
262
361-63
361
265
258-260
357-359
290
JAN 25 1926
354
254
353-355
BEVERLY
MONTICELLO
JAN 25 1926
350
250
349-51
MAY 1925
JUN 5 1925
246
345-47
242
341-43
OCT 17 1939
238
337-39
OCT 17 1939
234
333-35
OCT 3 - 1936
CHANGE
1/25/26
230
329-31
326
AUG 11 1926
226
325-27
JUL 10 1925
322
AUG 11 1926
222
321-23
JUL 8 - 1929
318
AUG 11 1926
218
317-19
JUL 8 - 1929
315
MAY 21 1938
212
JUN 6 - 1938
200
200
301
GARFIELD

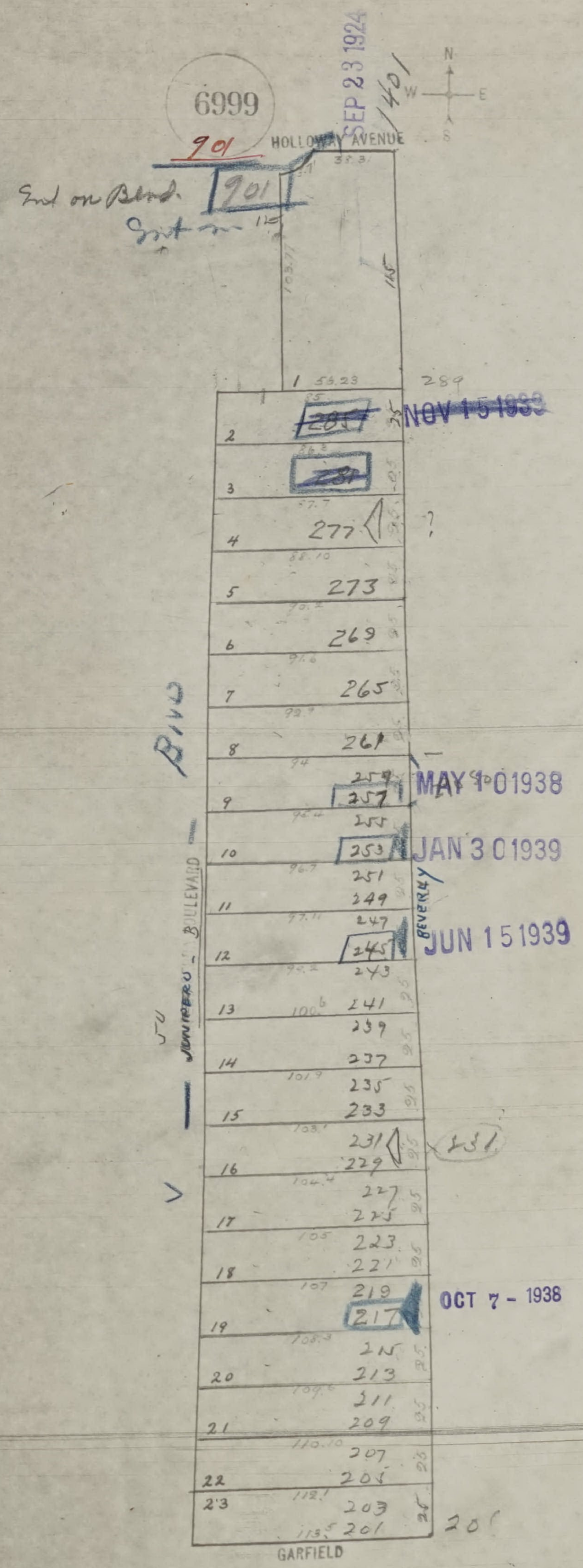
6999
SEP 23 1924
/40/
N
W
E
S
HOLLOWAY AVENUE
901
Ent on Blvd.
901
38.31
103.77
115
1 53.23
289
~~285~~
NOV 15 1939
2
~~281~~
3
277
?
4
273
5
269
6
265
7
261
8
259
257
9
MAY 10 1938
255
253
10
JAN 30 1939
251
249
11
247
245
12
JUN 15 1939
243
241
13
239
237
14
235
233
15
231
229
16
231
227
225
17
223
221
18
219
217
19
OCT 7 - 1938
215
213
20
211
209
21
207
205
22
203
201
23
201
BEVERLY
JUNIPERO SERRA BOULEVARD
Blvd
GARFIELD
25

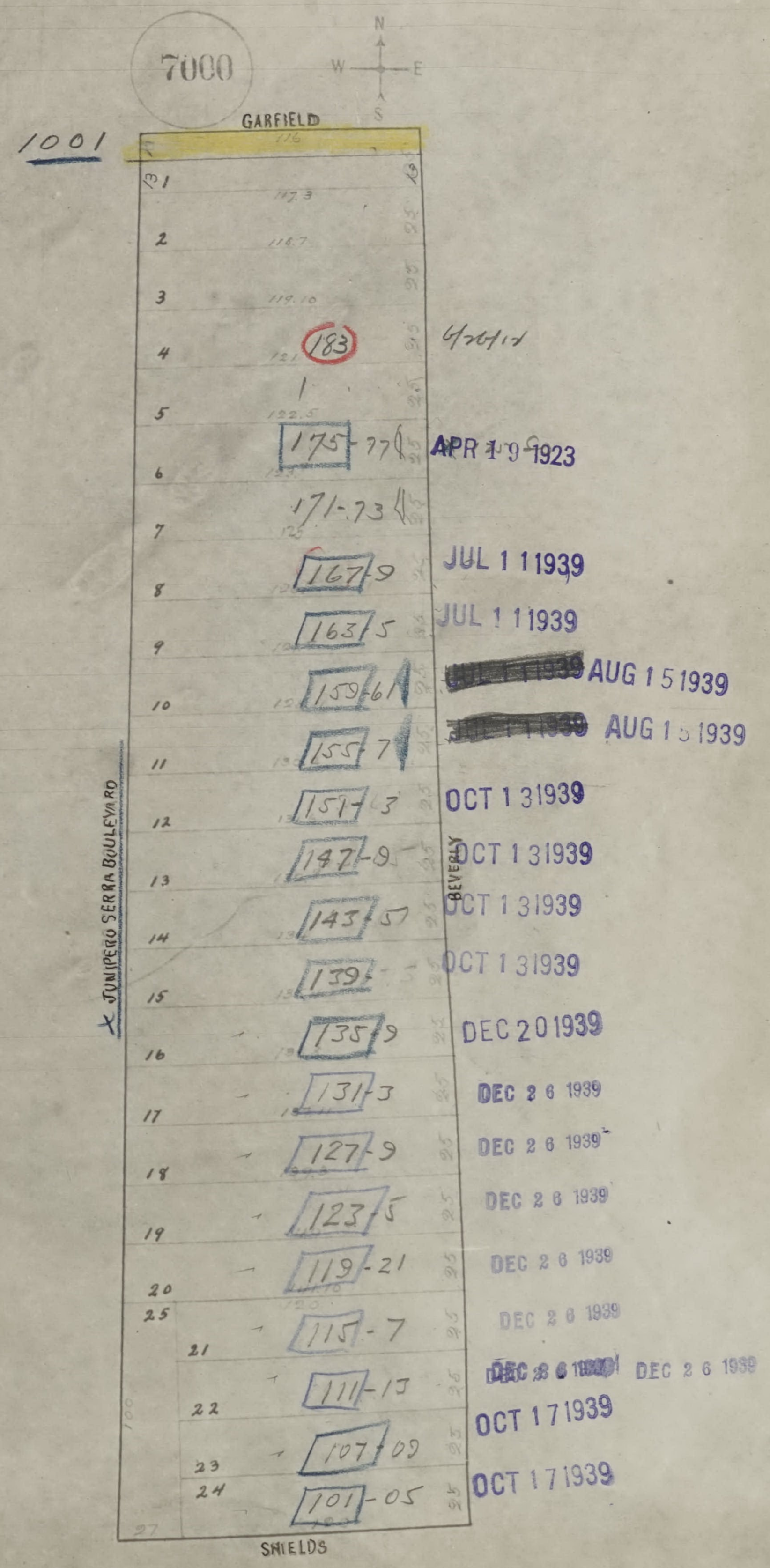
7000
N
W
E
S
GARFIELD
1001
116
13
1
117.3
2
118.7
3
119.10
4
121
183
4/26/14
5
122.5
175-77
APR 19 1923
6
171-73
7
125
167-9
JUL 11 1939
8
163-5
JUL 11 1939
9
159-61
~~JUL 11 1939~~ AUG 15 1939
10
155-7
~~JUL 11 1939~~ AUG 15 1939
11
151-3
OCT 13 1939
12
147-9
OCT 13 1939
13
143-5
OCT 13 1939
14
139-
OCT 13 1939
15
135-9
DEC 20 1939
16
131-3
DEC 26 1939
17
127-9
DEC 26 1939
18
123-5
DEC 26 1939
19
119-21
DEC 26 1939
20
25
115-7
DEC 26 1939
21
111-13
DEC 26 1939
DEC 26 1939
22
107-09
OCT 17 1939
23
24
101-05
OCT 17 1939
100
27
25
JUNIPERO SERRA BOULEVARD
BEVERLY
SHIELDS

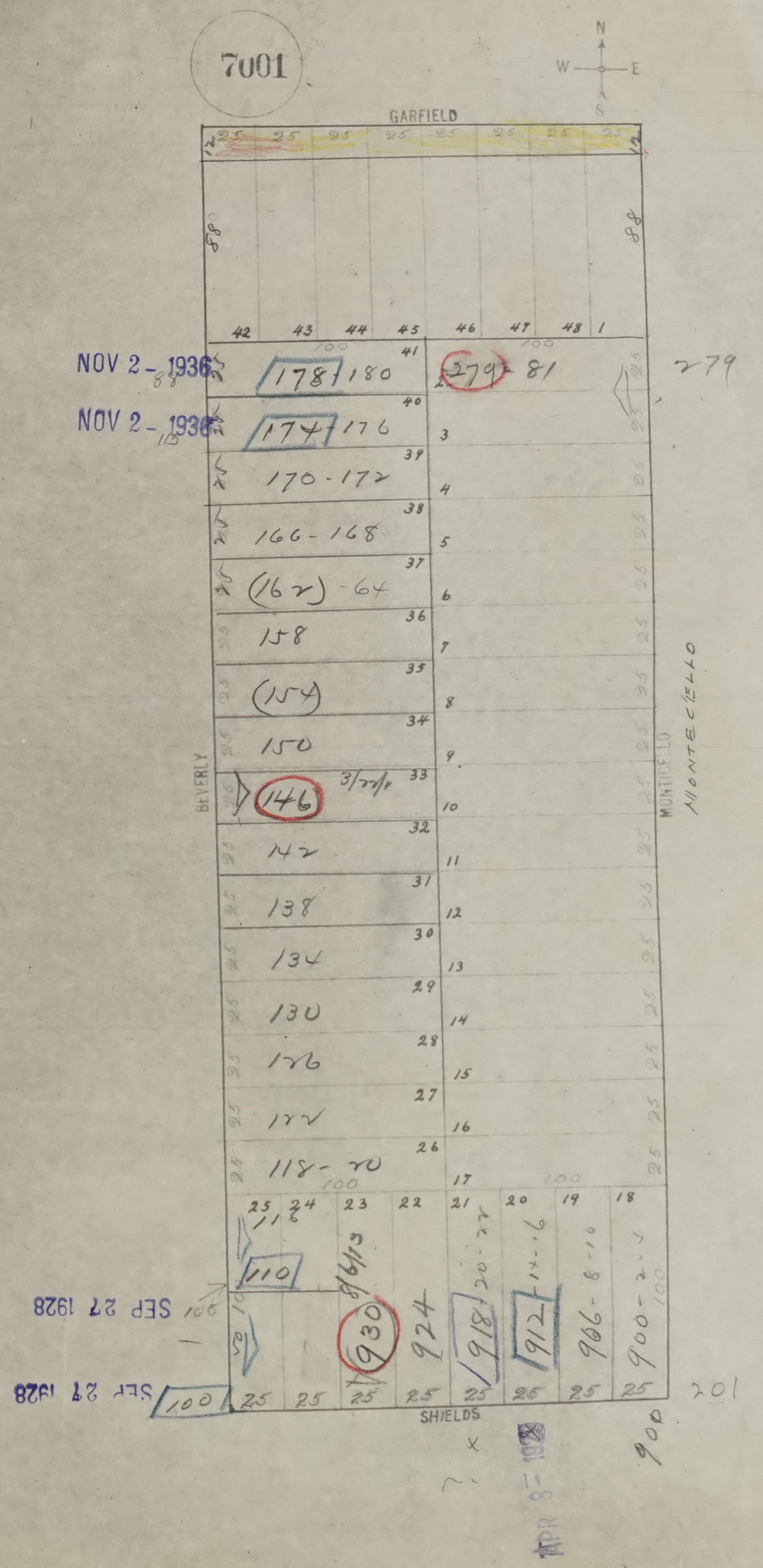
7001
N
W
E
S
GARFIELD
BEVERLY
MONTICELLO
MONTECELLO
SHIELDS
42 43 44 45 46 47 48 1
178 180
279 81
279
174 176
170-172
166-168
(162)-64
158
(154)
150
146
142
138
134
130
126
122
118-20
116
110
930
924
918
912
906-8-10
900-2-4
900
201
100
25
88

NOV 2 - 1936

NOV 2 - 1936

SEP 27 1928

SEP 27 1928

APR 8 - 1938

SAN FRANCISCO DEPARTMENT OF BUILDING INSPECTION
OFFICIAL COPY

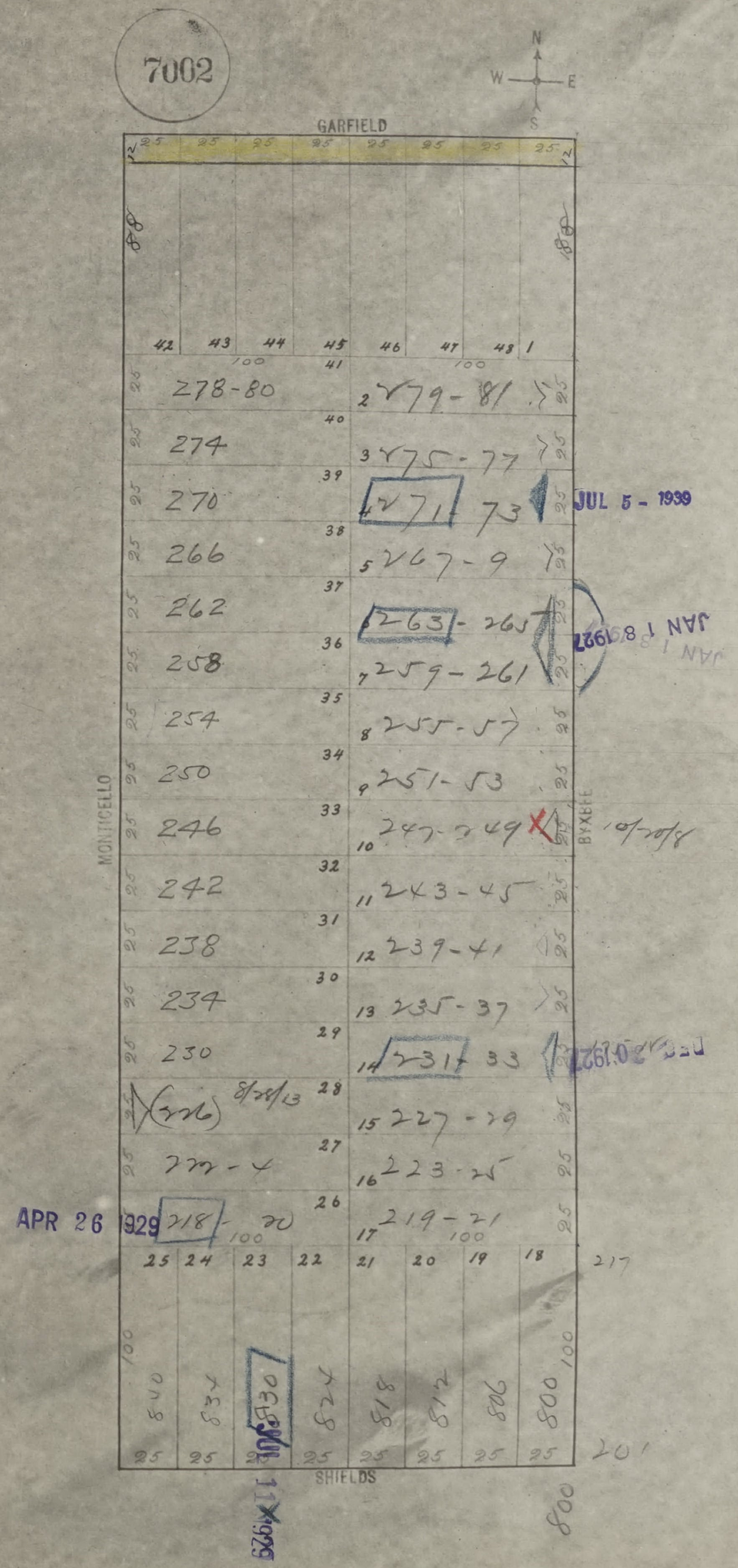
7002
N
W
E
S
GARFIELD
MONTICELLO
BYXBEE
SHIELDS
25 25 25 25 25 25 25 25
12
88
42 43 44 45 46 47 48 1
100
41 278-80 2 279-81 25
40 274 3 275-77 25
39 270 4 271-73 25
JUL 5 - 1939
38 266 5 267-9 25
37 262 6 263-265 25
JAN 18 1927
36 258 7 259-261 25
35 254 8 255-57 25
34 250 9 251-53 25
33 246 10 247-249 25
10/20/18
32 242 11 243-45 25
31 238 12 239-41 25
30 234 13 235-37 25
29 230 14 231-33 25
DEC 20 1927
28 (226) 8/28/13 15 227-29 25
27 222-4 16 223-25 25
26 218-20 17 219-21 25
APR 26 1929
25 24 23 22 21 20 19 18
217
100
840 834 830 824 818 812 806 800
OCT 11 1926
25 25 25 25 25 25 25 25
201
800

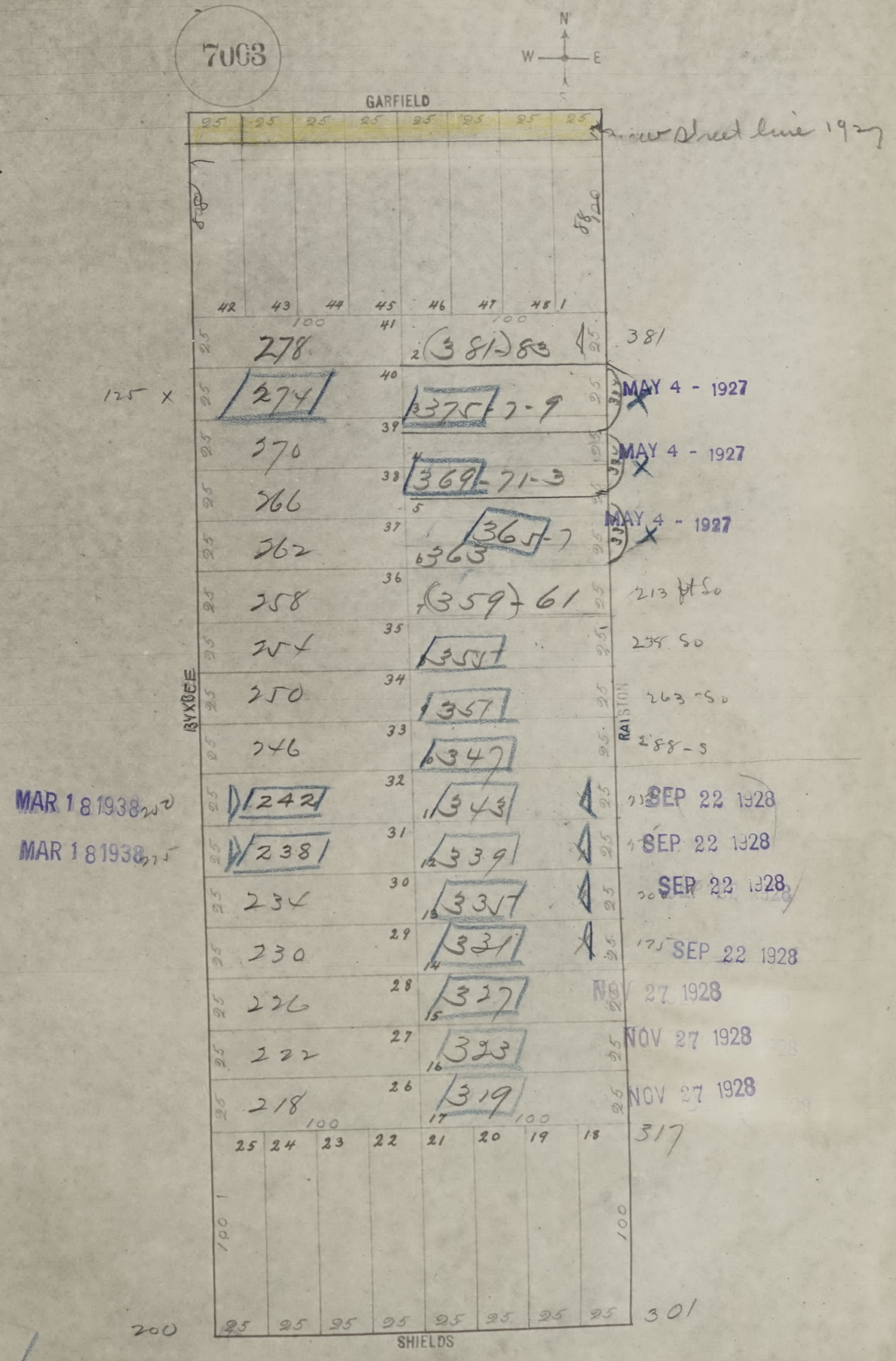
7063
N
W
E
S
GARFIELD
new street line 1927
BYXBEE
RALSTON
SHIELDS
25
100
42
43
44
45
46
47
48
1
41
278
2 (381) 83
381
125 x
40
274
375 -7-9
MAY 4 - 1927
39
270
38
369 -71-3
MAY 4 - 1927
266
37
365 -7
363
MAY 4 - 1927
262
36
258
(359) 61
213 ft So
35
254
355
238 So
34
250
357
263 - So
33
246
347
288 - S
32
MAR 18 1938
242
343
SEP 22 1928
31
MAR 18 1938
238
339
SEP 22 1928
30
234
335
SEP 22 1928
29
230
331
175
SEP 22 1928
28
226
327
NOV 27 1928
27
222
323
NOV 27 1928
26
218
319
NOV 27 1928
317
25
24
23
22
21
20
19
18
301
200

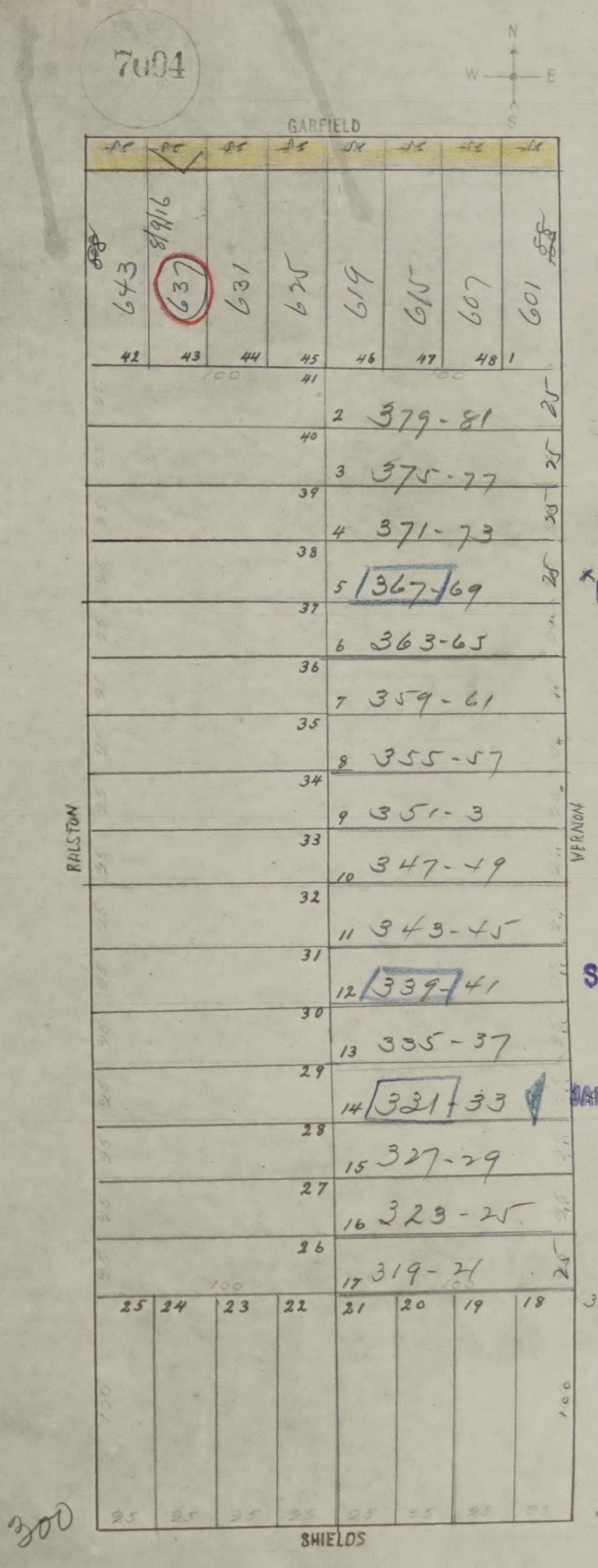
7004
N
W
E
S
GARFIELD
8/9/16
643
637
631
625
619
615
607
601
42
43
44
45
46
47
48
1
100
41
2 379-81
40
3 375-77
39
4 371-73
38
5 367-69
37
6 363-65
36
7 359-61
35
8 355-57
34
9 351-3
33
10 347-49
32
11 343-45
31
12 339-41
30
13 335-37
29
14 321-33
28
15 327-29
27
16 323-25
26
17 319-21
25
25
24
23
22
21
20
19
18
317
100
RALSTON
VERNON
SHIELDS
300
301

MAR 11 1937

SEP 25 1936

JAN 20 1939


MAR 31 1939
7005
MAR 31 1939
N
W
E
S
501
GARFIELD
25
25
25
25
25
25
25
25
543-5-
539-41
531-33-35
525-27-29
519-21-23
513-515-17
507-9-11
501-3-5
42
43
44
45
46
47
48
1
100
100
41
2
40
3
39
4
38
5
37
6
36
7
35
8
34
9
33
10
32
11
31
12
30
13
29
14
28
15
27
16
26
17
VERNON
ARCH
100
100
25
24
23
22
21
20
19
18
100
100
300
SHIELDS

SAN FRANCISCO DEPARTMENT OF BUILDING INSPECTION
OFFICIAL COPY

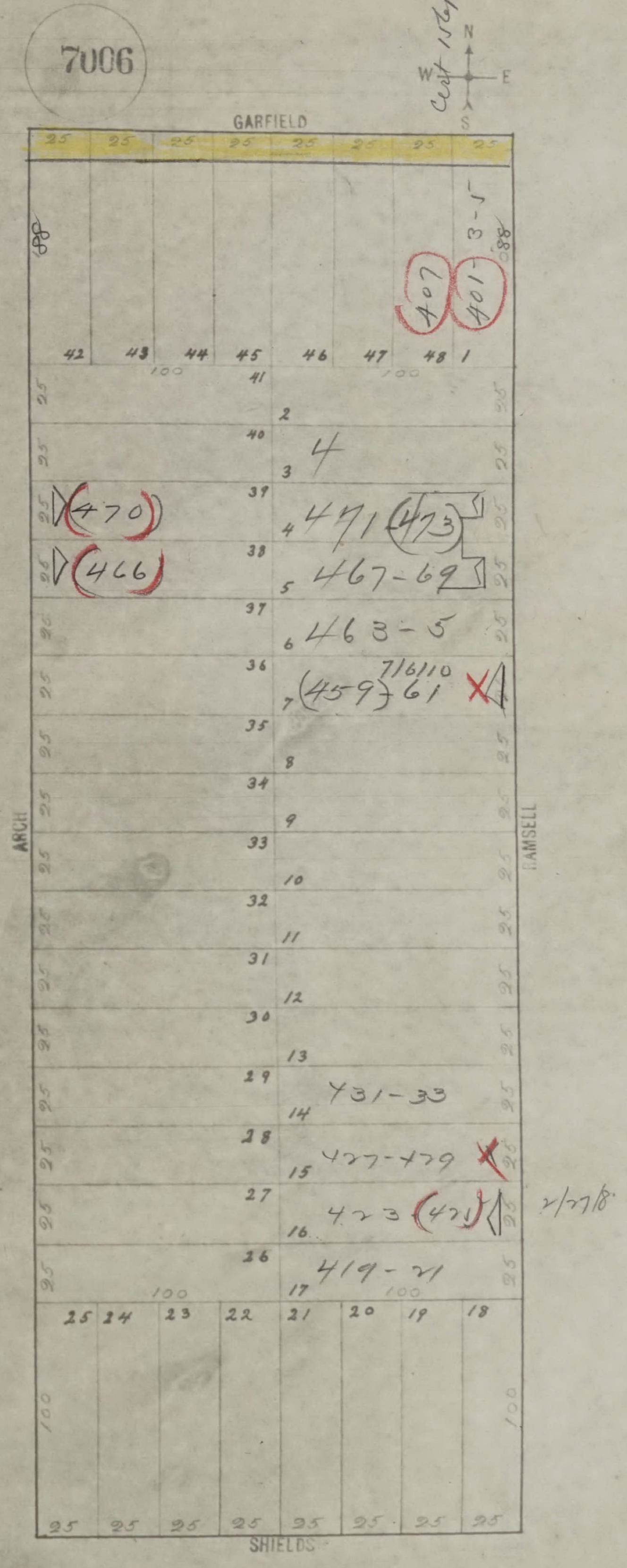
7006
Cert 1561
N
W
E
S
GARFIELD
ARCH
RAMSELL
SHIELDS
25
100
42
43
44
45
46
47
48
1
41
2
40
3
39
4
38
5
37
6
36
7
35
8
34
9
33
10
32
11
31
12
30
13
29
14
28
15
27
16
26
17
25
24
23
22
21
20
19
18
88
407
401-3-5
88
4
470
466
471 (473)
467-69
463-5
7/6/10
(459) 61
431-33
427-429
423 (421)
2/27/8
419-21

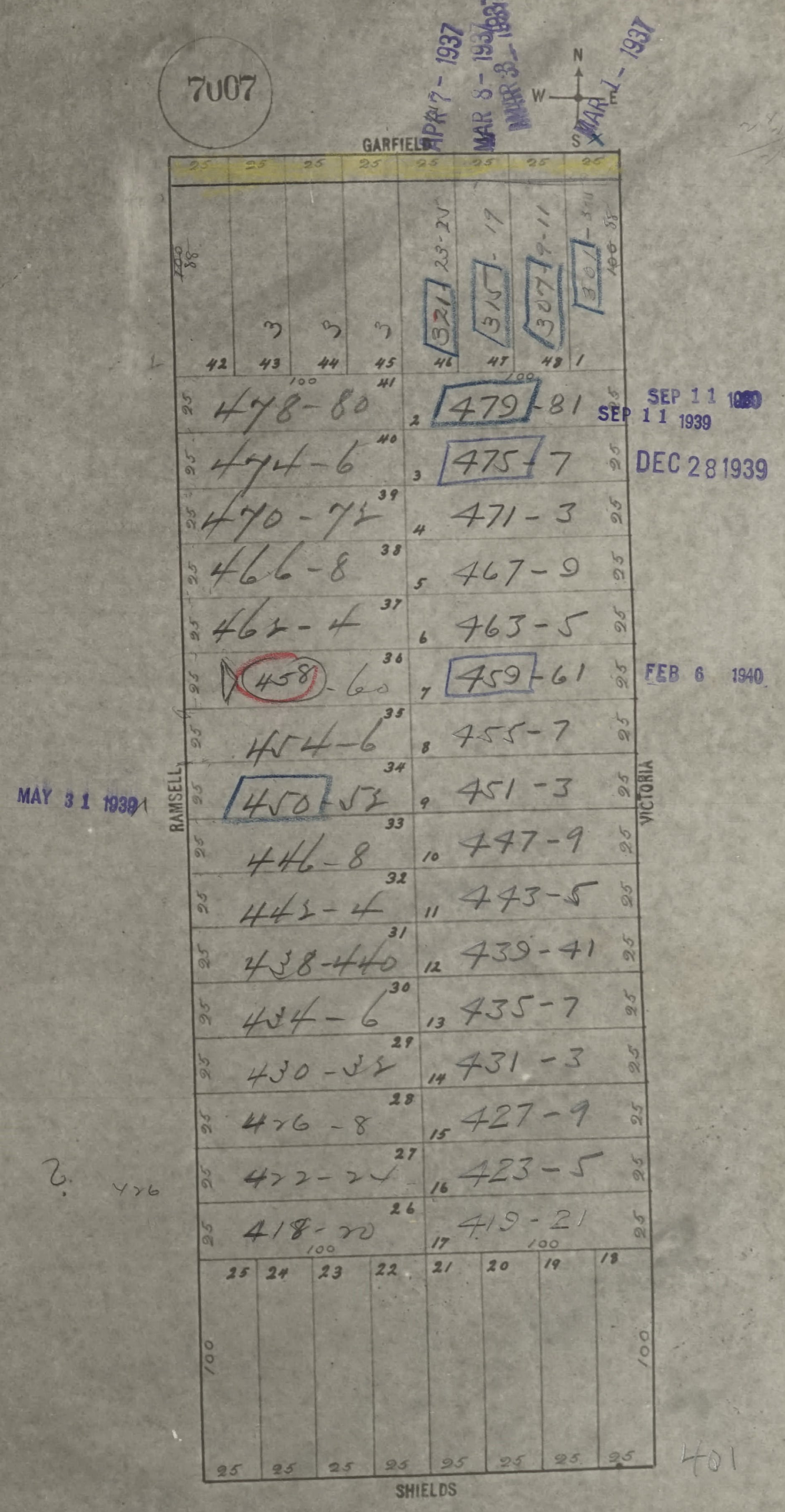
7007
GARFIELD
RAMSELL
VICTORIA
SHIELDS
N
W
E
S
APR 7 - 1937
MAR 8 - 1937
MAR 3 - 1937
MAR 1 - 1937
SEP 11 1939
SEP 11 1939
DEC 28 1939
FEB 6 1940
MAY 31 1939
42
43
44
45
46
47
48
1
3
3
3
321-23-25
315-19
307-9-11
301-5
478-80
479-81
474-6
475-7
470-72
471-3
466-8
467-9
462-4
463-5
458-60
459-61
454-6
455-7
450-52
451-3
446-8
447-9
442-4
443-5
438-440
439-41
434-6
435-7
430-32
431-3
426-8
427-9
422-24
423-5
418-20
419-21
? 426
25
24
23
22
21
20
19
18
100
25
401

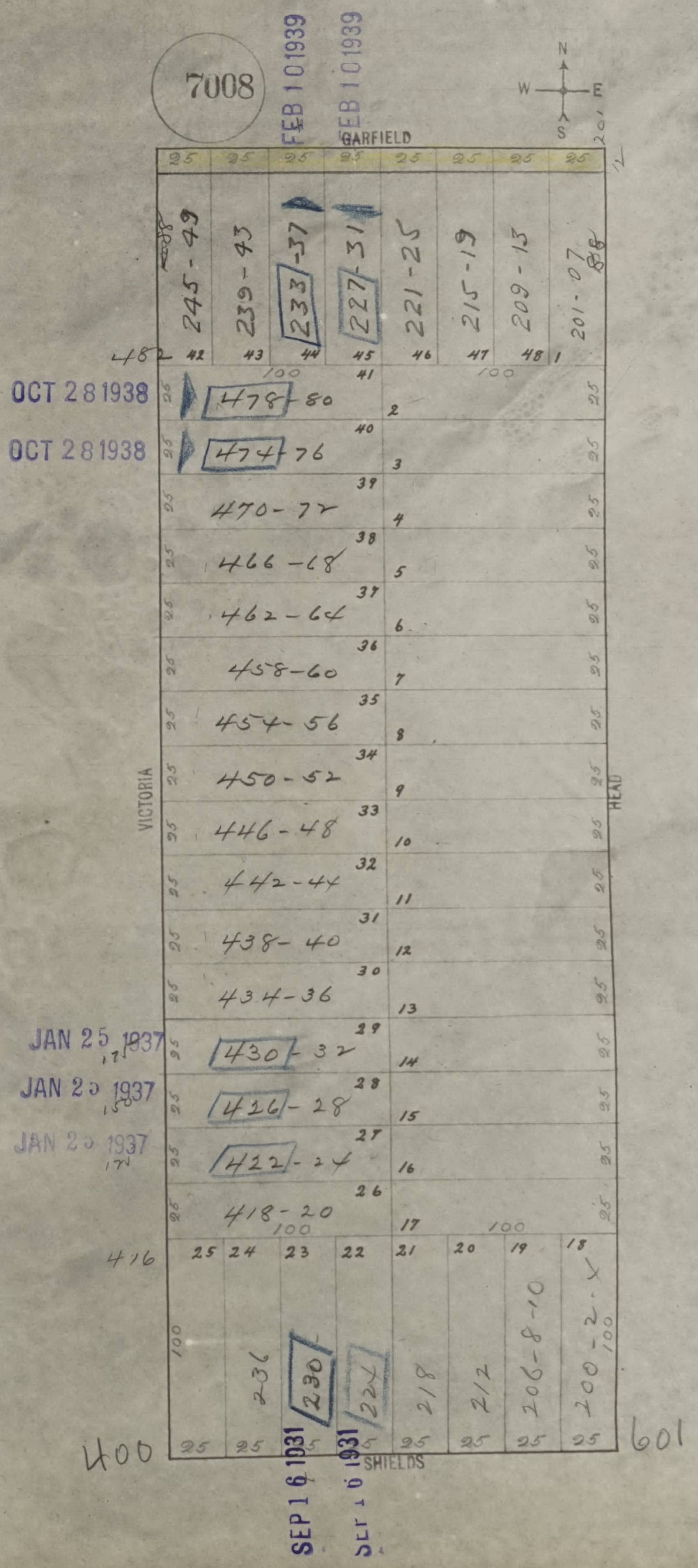
7008
FEB 10 1939
FEB 10 1939
N
W
E
S
GARFIELD
245-49
239-43
233-37
227-31
221-25
215-19
209-13
201-07
42
43
44
45
46
47
48
1
482
100
OCT 28 1938
478-80
41
2
OCT 28 1938
474-76
40
3
470-72
39
4
466-68
38
5
462-64
37
6
458-60
36
7
454-56
35
8
450-52
34
9
446-48
33
10
442-44
32
11
438-40
31
12
434-36
30
13
JAN 25 1937
430-32
29
14
JAN 25 1937
426-28
28
15
JAN 25 1937
422-24
27
16
418-20
26
17
VICTORIA
HEAD
416
25
24
23
22
21
20
19
18
236
230
224
218
212
206-8-10
200-2-4
400
601
SHIELDS
SEP 16 1931
SEP 16 1931

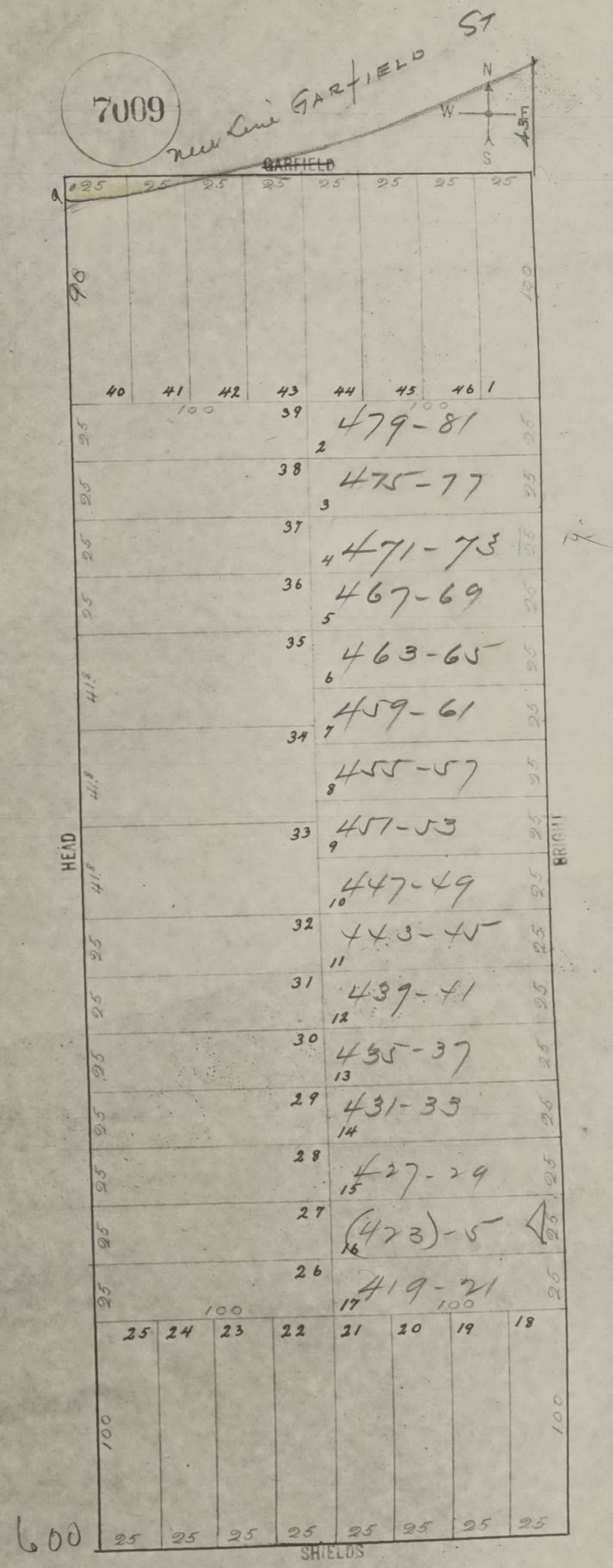
7009
new Line GARFIELD ST
GARFIELD
N
W
E
S
43
25
25
25
25
25
25
25
25
90
100
40
41
42
43
44
45
46
1
100
100
39
2
479-81
38
3
475-77
37
4
471-73
36
5
467-69
35
6
463-65
7
459-61
34
8
455-57
33
9
451-53
10
447-49
32
11
443-45
31
12
439-41
30
13
435-37
29
14
431-33
28
15
427-29
27
16
(423)-5
26
17
419-21
HEAD
BRIGHT
41.8
41.8
41.8
25
100
100
25
24
23
22
21
20
19
18
100
100
25
25
25
25
25
25
25
25
SHIELDS
600

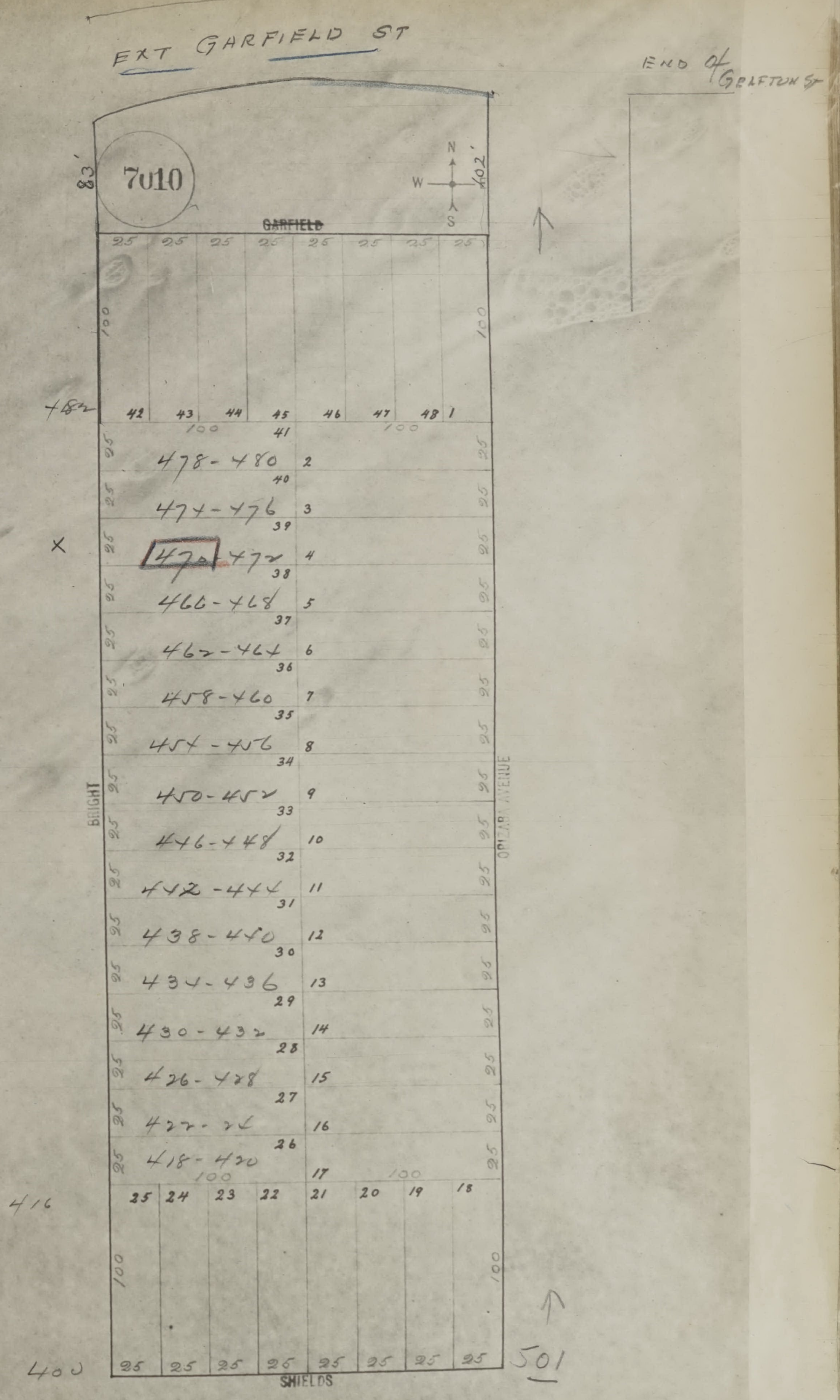
EXT GARFIELD ST
END OF GRAFTON ST
7010
83'
102'
N
W
S
GARFIELD
25 25 25 25 25 25 25 25
100
100
42 43 44 45 46 47 48 1
100 41 100
478-480 2
40
474-476 3
39
X
470 472 4
38
466-468 5
37
462-464 6
36
458-460 7
35
454-456 8
34
450-452 9
33
446-448 10
32
442-444 11
31
438-440 12
30
434-436 13
29
430-432 14
28
426-428 15
27
422-24 16
26
418-420
100 17 100
416
25 24 23 22 21 20 19 18
100
100
400
25 25 25 25 25 25 25 25
501
SHIELDS
BRIGHT
ORIZABA AVENUE

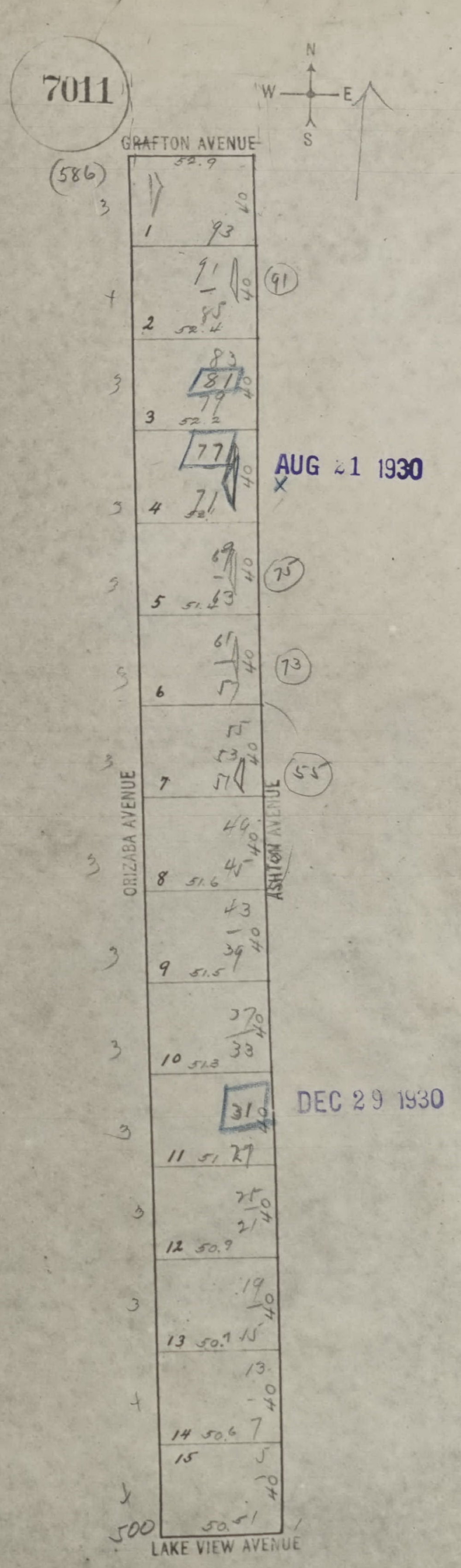
7011
N
W
E
S
GRAFTON AVENUE
(586)
ORIZABA AVENUE
ASHTON AVENUE
LAKE VIEW AVENUE
1
2
3
4
5
6
7
8
9
10
11
12
13
14
15
(91)
(75)
(73)
(55)
500

AUG 21 1930

DEC 29 1930

OFFICIAL COPY
SAN FRANCISCO DEPARTMENT OF BUILDING INSPECTION

SEP 2 1932

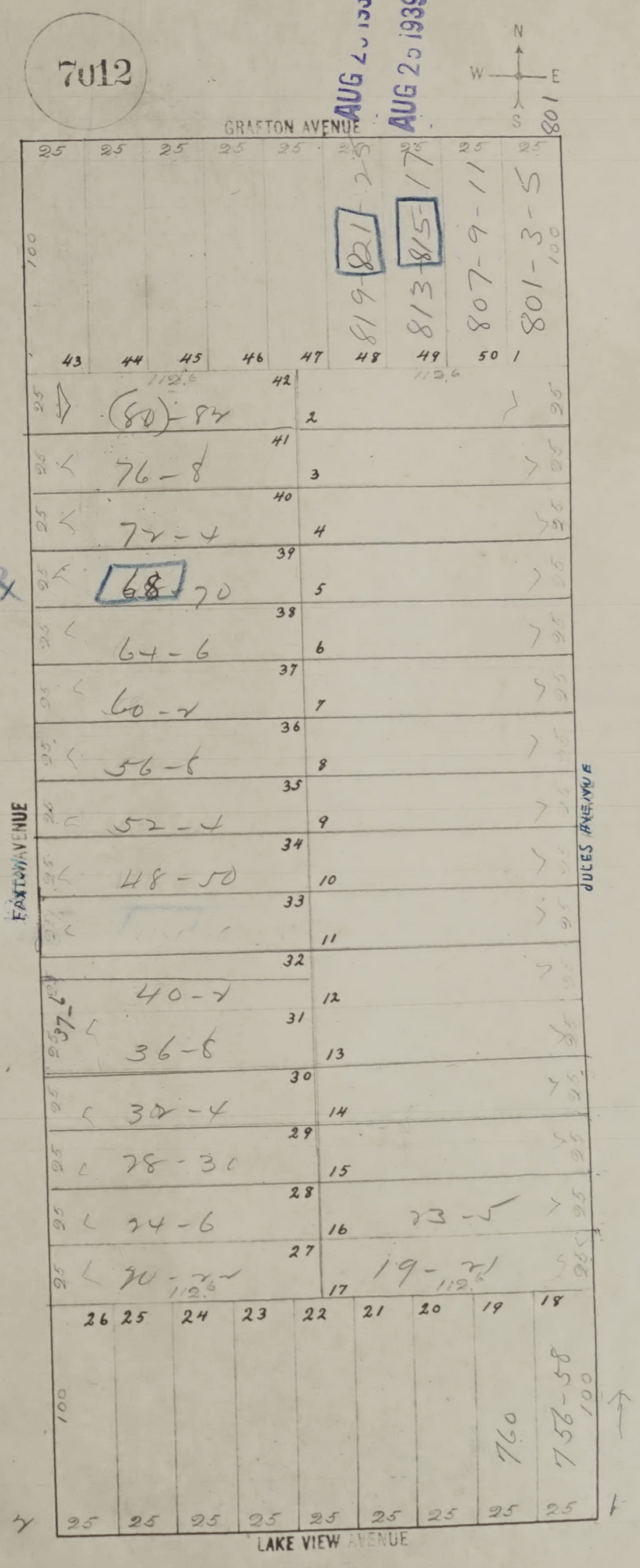
7012
AUG 25 1939
AUG 25 1939
N
W
E
S
801
GRAFTON AVENUE
819-21
821
813-17
815
807-9-11
801-3-5
43
44
45
46
47
48
49
50
1
112.6
42
(80)-84
2
41
76-8
3
40
72-4
4
39
68
70
5
38
64-6
6
37
60-2
7
36
56-8
8
35
52-4
9
34
48-50
10
33
11
32
40-2
12
31
36-8
13
30
32-4
14
29
28-30
15
28
24-6
16
23-5
27
20-22
17
19-21
26
25
24
23
22
21
20
19
18
760
758-58
100
25
FAXON AVENUE
JULES AVENUE
LAKE VIEW AVENUE

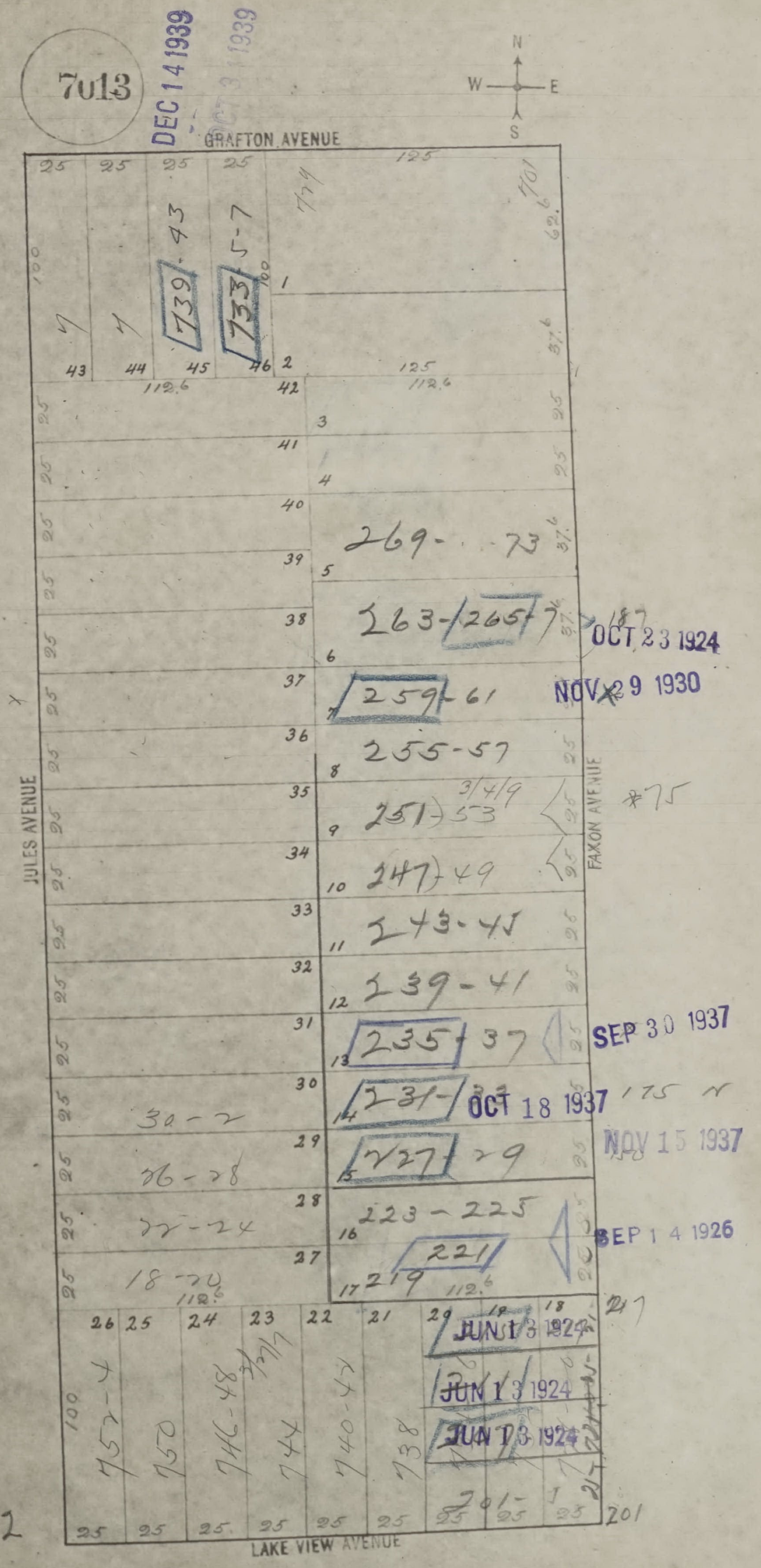
7013
DEC 14 1939
OCT 3 1939
N
W
E
S
GRAFTON AVENUE
JULES AVENUE
FAXON AVENUE
LAKE VIEW AVENUE
739-43
733-5-7
701
269-73
263-265-7
OCT 23 1924
259-61
NOV 29 1930
255-57
251-53
3/4/9
*75
247-49
243-45
239-41
235-37
SEP 30 1937
231-
OCT 18 1937
175 N
227-29
NOV 15 1937
223-225
221
219
SEP 14 1926
30-2
26-28
22-24
18-20
752-4
750
746-48
744
740-42
738
JUN 13 1924
JUN 13 1924
JUN 13 1924
201
217
2

Ex Block

SAN FRANCISCO DEPARTMENT OF BUILDING INSPECTION
OFFICIAL COPY

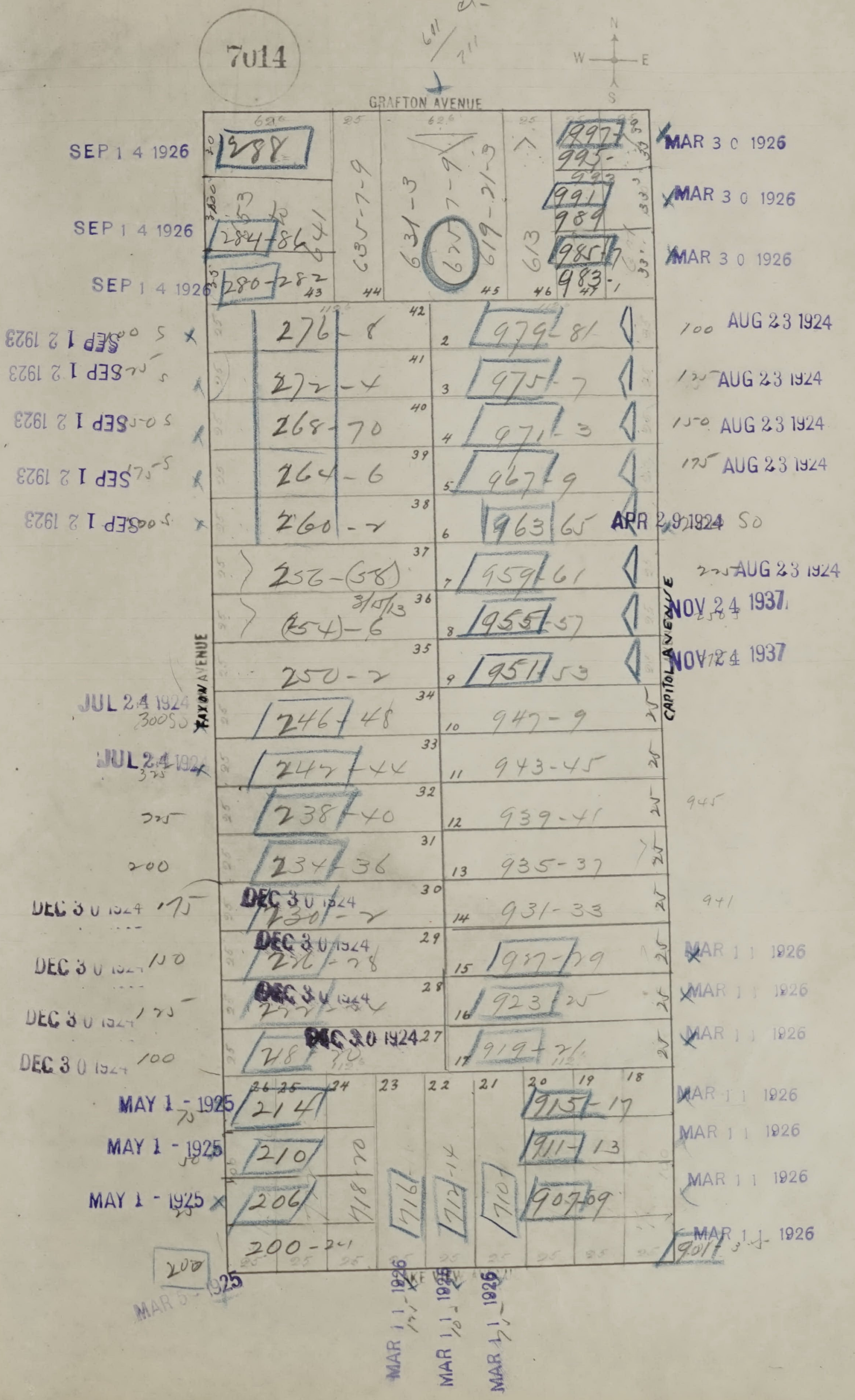
7014
GRAFTON AVENUE
TAXON AVENUE
CAPITOL AVENUE
N
W
E
S
SEP 1 4 1926
288
284-86
280-282
635-7-9
631-3
625-7-9
619-21-3
613
997
995
991
989
985
983
MAR 3 0 1926
276-8
272-4
268-70
264-6
260-2
256-(58)
(254)-6
250-2
246-48
242-44
238-40
234-36
230-2
226-28
222-24
218-20
214
210
206
200-204
SEP 1 2 1923
979-81
975-7
971-3
967-9
963-65
959-61
955-57
951-53
947-9
943-45
939-41
935-37
931-33
927-29
923-25
919-21
915-17
911-13
907-09
901
AUG 23 1924
APR 29 1924
NOV 24 1937
JUL 24 1924
DEC 3 0 1924
MAY 1 - 1925
MAR 1 1 1926
MAR 5 - 1925
716
712-14
710
718-20

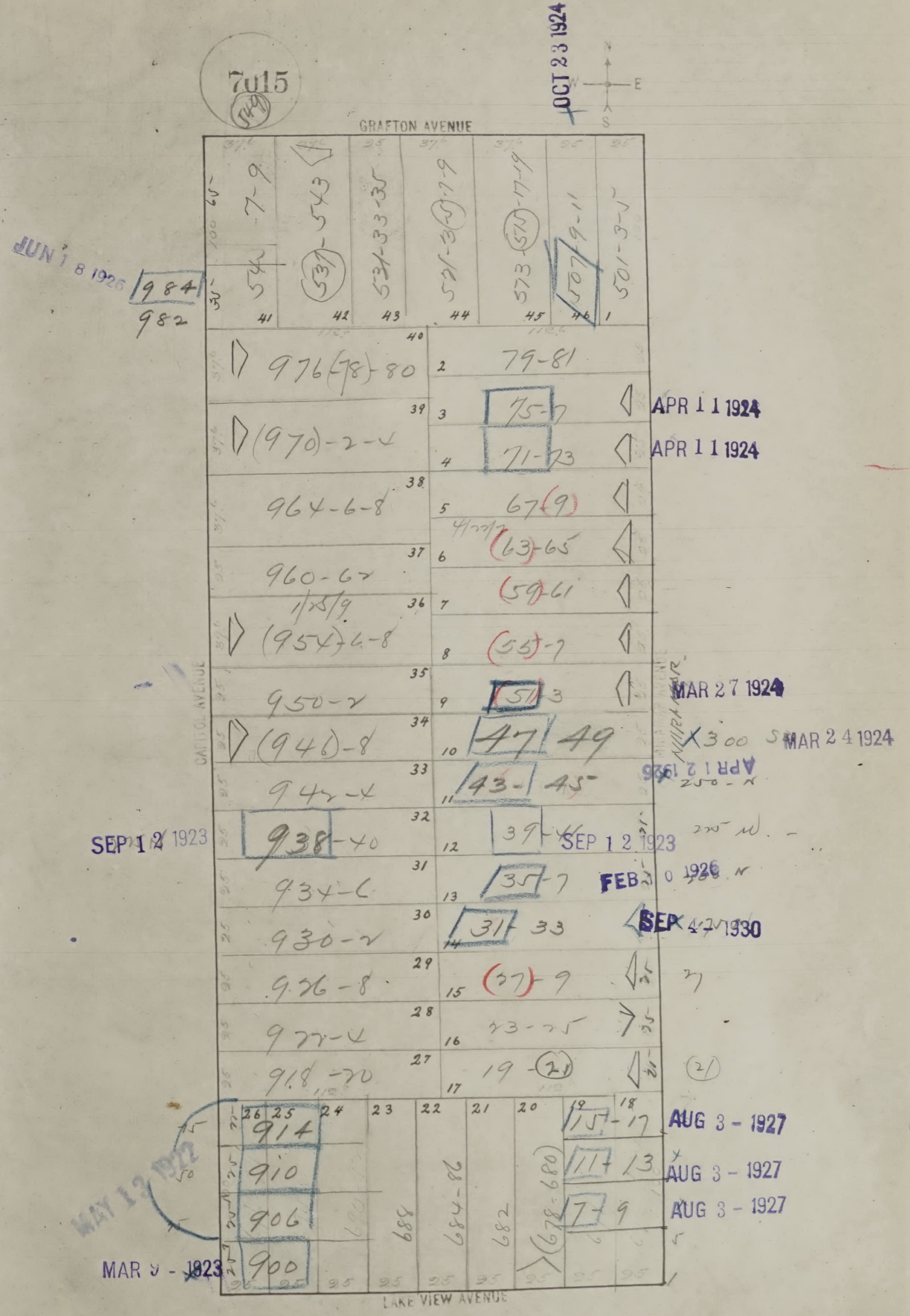
7015
349
OCT 23 1924
N
W
E
S
GRAFTON AVENUE
CAPITOL AVENUE
MIRAMAR AVENUE
LAKE VIEW AVENUE
JUN 18 1926
984
982
54-7-9
537-543
531-33-35
521-3-(5)-7-9
573-(575)-17-19
507-9-11
501-3-5
41
42
43
44
45
46
1
40
976-(78)-80
2
79-81
39
(970)-2-4
3
75-7
APR 11 1924
4
71-73
APR 11 1924
38
964-6-8
5
67-(9)
37
960-62
6
4/27/7
(63)-65
7
(59)-61
36
1/25/9
(954)-6-8
8
(55)-7
35
950-2
9
51-3
MAR 27 1924
34
(946)-8
10
47 49
X300 S
MAR 24 1924
33
942-4
11
43-45
APR 12 1926
250-N
32
938-40
SEP 12 1923
12
39-41
SEP 12 1923
31
934-6
13
35-7
FEB 10 1926
30
930-2
14
31-33
SEP 4 1930
29
926-8
15
(27)-9
28
922-4
16
23-25
27
918-20
17
19-(21)
(21)
26
25
24
23
22
21
20
19
18
914
910
906
900
15-17
AUG 3 - 1927
11-13
AUG 3 - 1927
7-9
AUG 3 - 1927
688
684-86
682
(678-680)
MAY 12 1922
MAR 9 - 1923

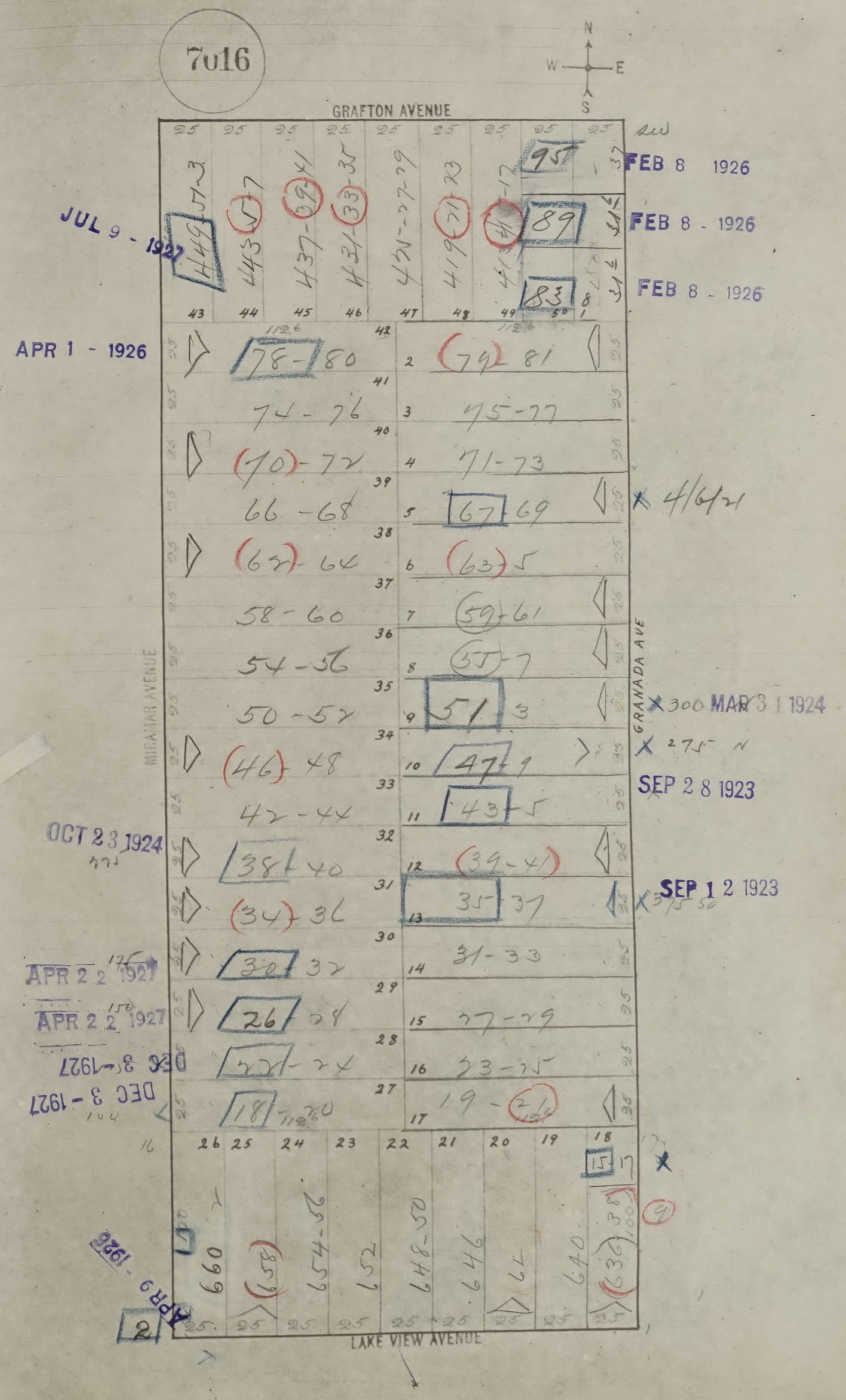
7016
N
W
E
S
GRAFTON AVENUE
MIRAMAR AVENUE
GRANADA AVE
LAKE VIEW AVENUE
FEB 8 1926
FEB 8 - 1926
FEB 8 - 1926
JUL 9 - 1927
APR 1 - 1926
4/6/21
300 MAR 3 1 1924
275
SEP 2 8 1923
OCT 2 3 1924
SEP 1 2 1923
APR 2 2 1927
APR 2 2 1927
DEC 3 - 1927
DEC 3 - 1927
APR 9 - 1926
449-453
443-447
437-441
431-435
425-427-429
419-423
413-417
95
89
83
78-80
79-81
74-76
75-77
70-72
71-73
66-68
67-69
62-64
63-65
58-60
59-61
54-56
55-57
50-52
51-53
46-48
47-49
42-44
43-45
38-40
39-41
34-36
35-37
30-32
31-33
26-28
27-29
22-24
23-25
18-20
19-21
15-17
660
658
654-56
652
648-50
646
644
640
636-638

SAN FRANCISCO DEPARTMENT OF BUILDING INSPECTION
OFFICIAL COPY

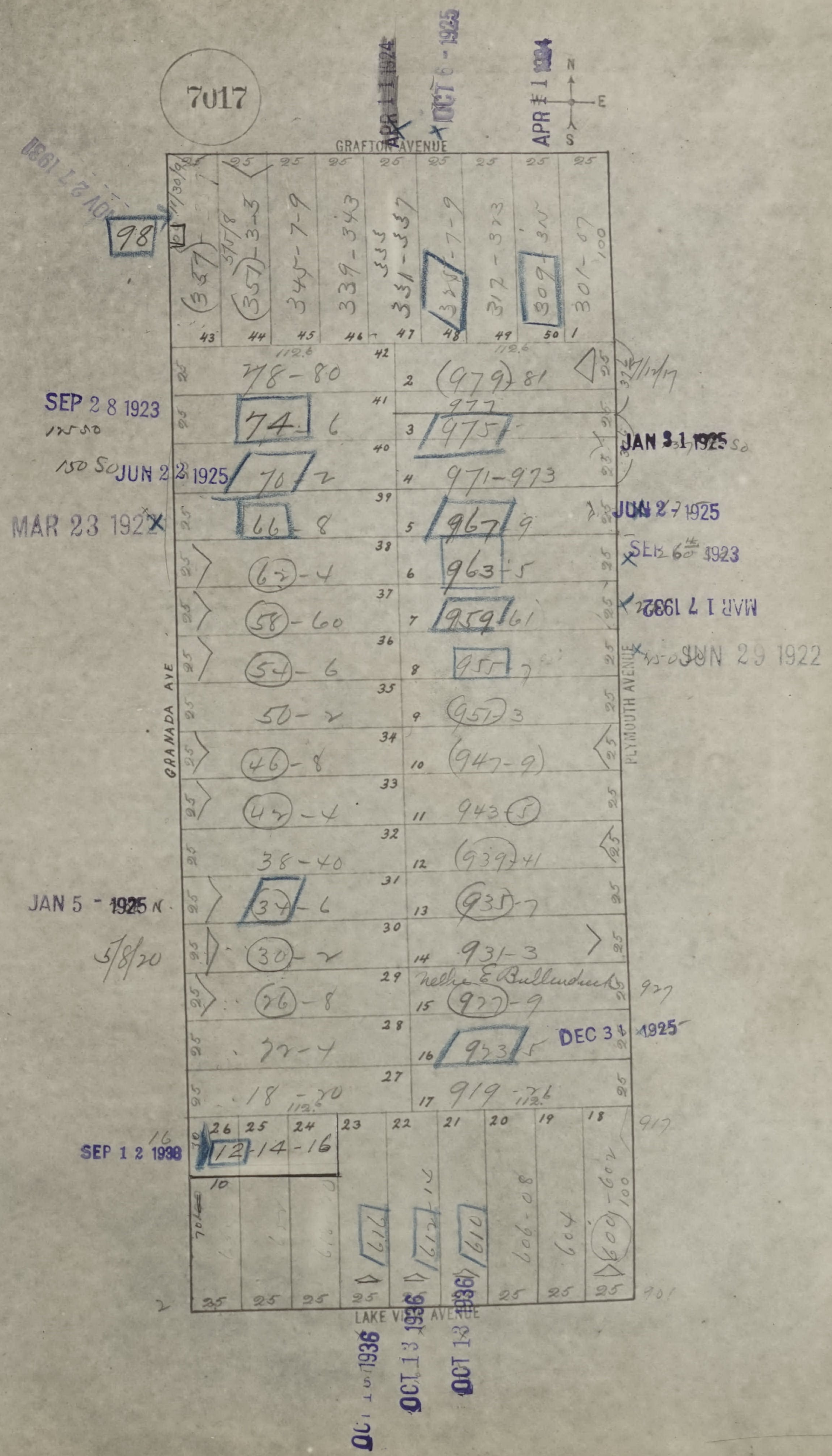
7017
GRAFTON AVENUE
LAKE VIEW AVENUE
GRANADA AVE
PLYMOUTH AVENUE
N
E
S
98
357
351-3-3
345-7-9
339-343
331-337
325-7-9
312-323
309-315
301-07
78-80
979-81
74-6
975
70-2
971-973
66-8
967-9
62-4
963-5
58-60
959-61
54-6
955-7
50-2
951-3
46-8
947-9
42-4
943-5
38-40
939-41
34-6
935-7
30-2
931-3
26-8
927-9
22-4
923-5
18-20
919-21
12-14-16
612
616
610
606-08
604
600-604
SEP 28 1923
JUN 22 1925
MAR 23 1922
JAN 5 1925
5/8/20
SEP 12 1938
JAN 31 1925
JUN 27 1925
SEP 6 1923
MAR 17 1932
JUN 29 1922
DEC 31 1925
APR 1 1924
OCT 6 1925
OCT 13 1936
nellie E. Bullenduck

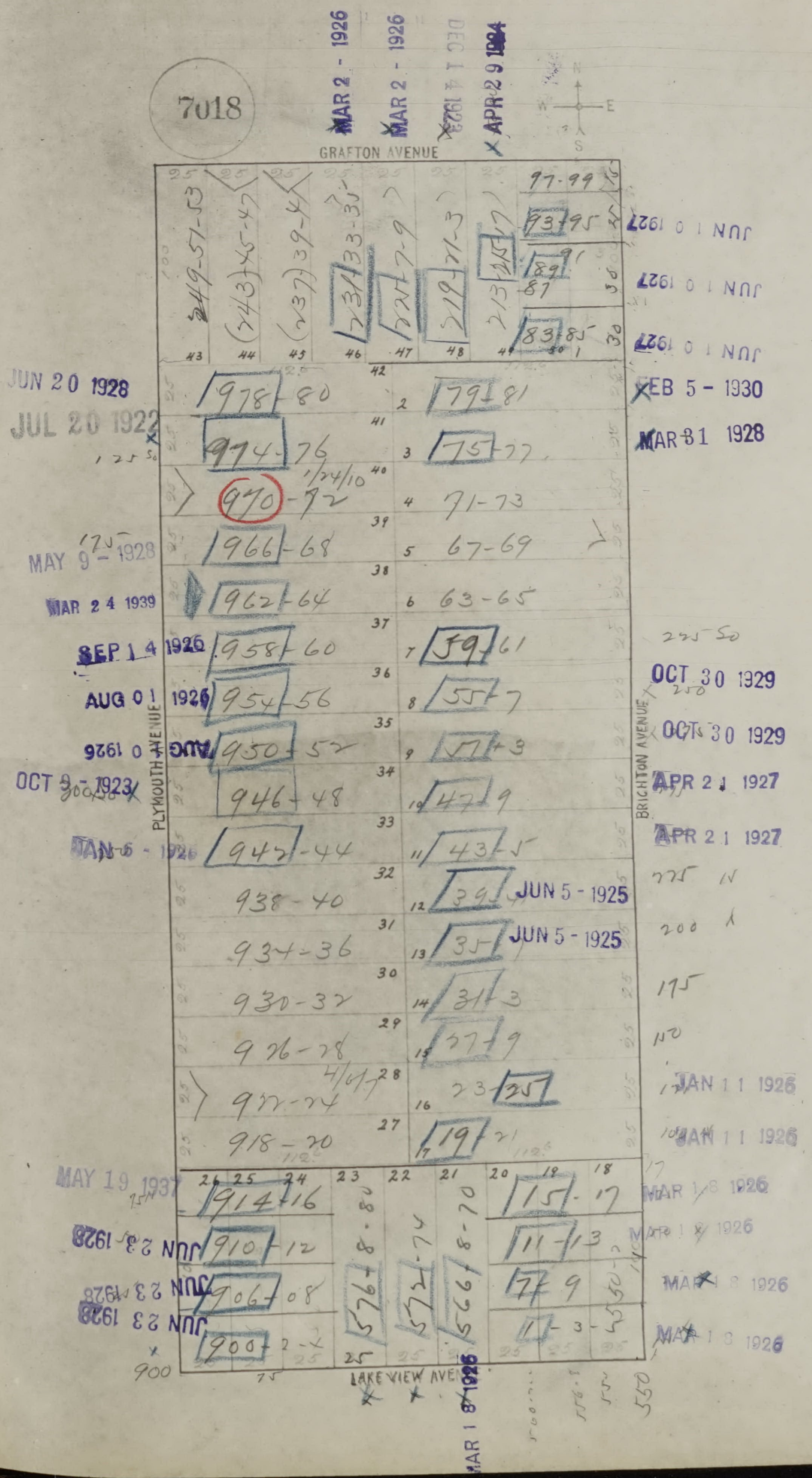
7018
GRAFTON AVENUE
PLYMOUTH AVENUE
BRIGHTON AVENUE
LAKE VIEW AVE.
MAR 2 - 1926
MAR 2 - 1926
APR 29 1924
97-99
93-95
89-91
83-85
249-51-53
(243) 45-47
(237) 39-41
231-33-35
221-27-9
219-21-3
213-15-17
978-80
79-81
974-76
75-77
970-72
71-73
966-68
67-69
962-64
63-65
958-60
59-61
954-56
55-7
950-52
51-3
946-48
47-9
942-44
43-5
938-40
39
934-36
35
930-32
31-3
926-28
27-9
922-24
23-25
918-20
19-21
914-16
15-17
910-12
11-13
906-08
7-9
900
JUN 10 1927
JUN 10 1927
JUN 10 1927
FEB 5 - 1930
MAR 31 1928
JUN 20 1928
JUL 20 1922
MAY 9 - 1928
MAR 24 1939
SEP 14 1926
AUG 01 1926
AUG 0 1926
OCT 9 - 1923
JAN 5 - 1926
OCT 30 1929
OCT 30 1929
APR 21 1927
APR 21 1927
JUN 5 - 1925
JUN 5 - 1925
JAN 11 1926
JAN 11 1926
MAR 18 1926
MAR 18 1926
MAR 18 1926
MAR 18 1926
MAY 19 1937
JUN 23 1928
JUN 23 1928
JUN 23 1928
MAR 18 1926

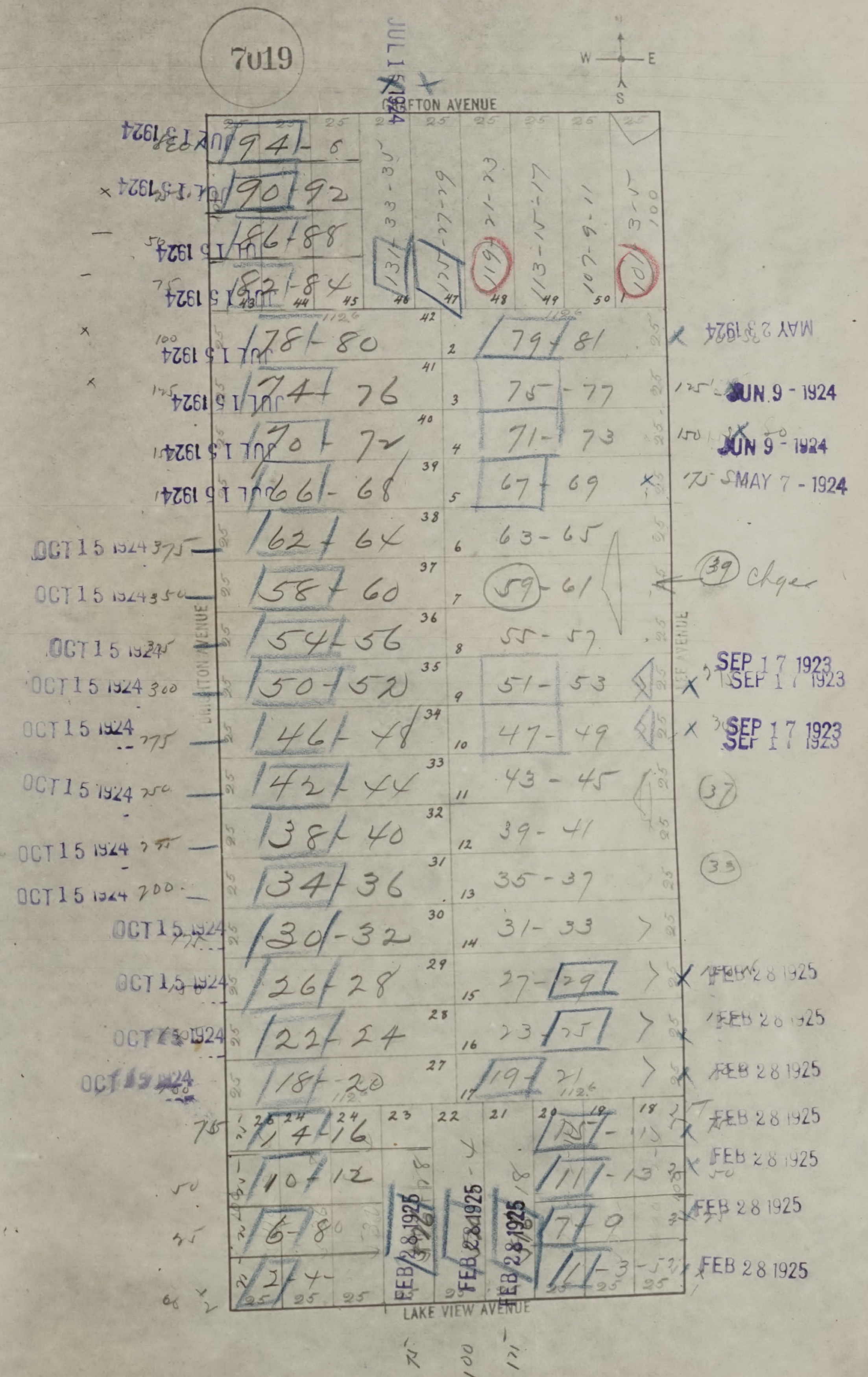
7019
W
E
S
GRAFTON AVENUE
BRIGHTON AVENUE
LEE AVENUE
LAKE VIEW AVENUE
JUL 1 5 1924
JUL 2 3 1924
94 - 6
90 92
86 88
82 - 84
78 - 80
74 76
70 72
66 - 68
62 64
58 60
54 56
50 52
46 48
42 44
38 40
34 36
30 - 32
26 28
22 24
18 20
14 16
10 12
6 8
2 4
133 - 35
125 - 27 - 29
119 21 - 23
113 - 15 - 17
107 - 9 - 11
101 3 - 5
79 81
75 - 77
71 - 73
67 69
63 - 65
59 - 61
55 - 57
51 - 53
47 - 49
43 - 45
39 - 41
35 - 37
31 - 33
27 - 29
23 25
19 21
15 - 13
11 - 13
7 9
1 - 3 - 5
43
44
45
46
47
48
49
50
1
2
3
4
5
6
7
8
9
10
11
12
13
14
15
16
17
18
19
20
21
22
23
24
25
26
27
28
29
30
31
32
33
34
35
36
37
38
39
40
41
42
25
112.6
100
125
150
175
75
50
375
350
325
300
275
250
225
200
OCT 15 1924
MAY 23 1924
JUN 9 - 1924
MAY 7 - 1924
SEP 17 1923
FEB 28 1925
39 chgd
37
33

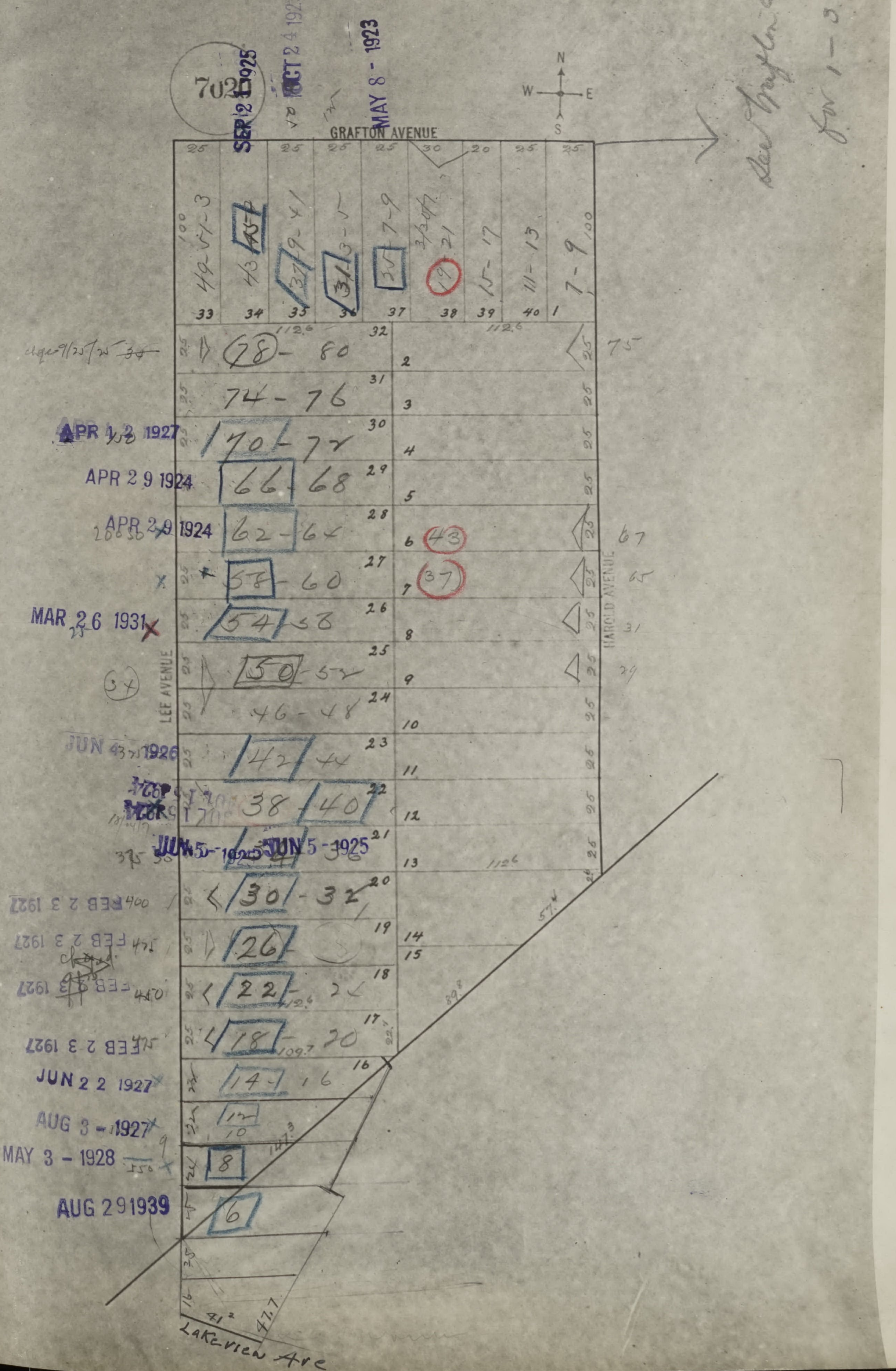
7020
GRAFTON AVENUE
LEE AVENUE
HAROLD AVENUE
Lakeview Ave
N
W
E
S
See Grafton av Ext
for 1-3-5-
SEP 12 1925
OCT 24 192
MAY 8 - 1923
APR 12 1927
APR 29 1924
APR 29 1924
MAR 26 1931
JUN 1926
JUN 5 1925
JUN 5 1925
FEB 23 1927
FEB 23 1927
FEB 23 1927
FEB 23 1927
JUN 22 1927
AUG 3 - 1927
MAY 3 - 1928
AUG 29 1939
49-51-3
43-45
37-9-41
31-3-5
35
7-9
19-21
15-17
11-13
7-9
33
34
35
36
37
38
39
40
1
78-80
74-76
70-72
66-68
62-64
58-60
54-56
50-52
46-48
42-44
38-40
34-36
30-32
26
22-24
18-20
14-16
12
10
8
6
32
31
30
29
28
27
26
25
24
23
22
21
20
19
18
17
16
2
3
4
5
6
7
8
9
10
11
12
13
14
15
43
37
75
67
65
31
112.6
100

SAN FRANCISCO DEPARTMENT OF BUILDING INSPECTION
OFFICIAL COPY

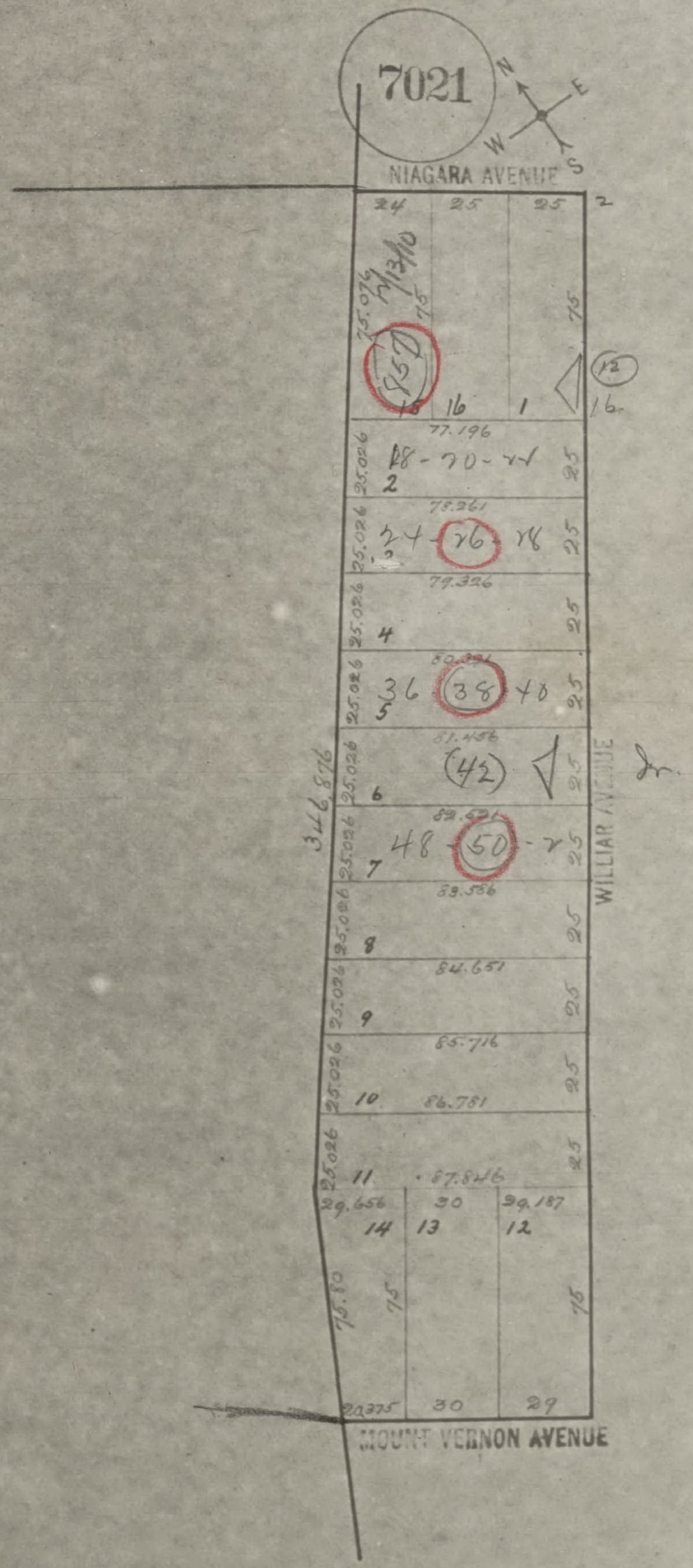
7021
N
E
S
W
NIAGARA AVENUE
WILLIAR AVENUE
MOUNT VERNON AVENUE
24
25
25
2
75.076
75
75
7/13/10
85D
15
16
1
12
16
77.196
25.026
18-20-22
2
75.261
24-26-28
3
79.326
4
80.391
36
38
40
5
81.456
42
6
82.521
48-50-2
7
83.586
8
84.651
9
85.716
10
86.781
11
87.846
346.876
29.656
30
29.187
14
13
12
75.80
20.375
30
29
Jr.

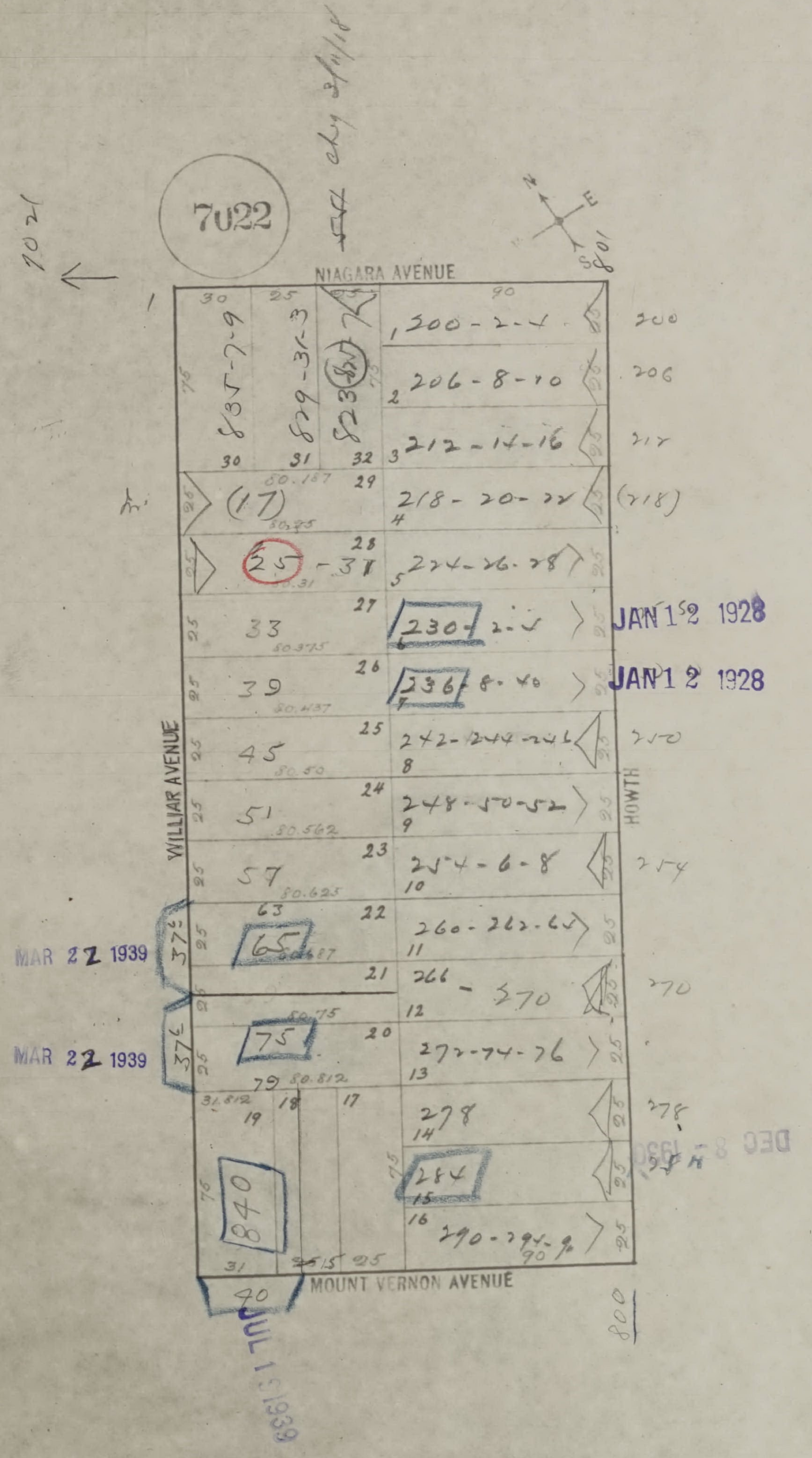
7022
7021
N
E
S
801
NIAGARA AVENUE
WILLIAR AVENUE
HOWTH
MOUNT VERNON AVENUE
800
835-7-9
829-31-3
823
1,200-2-4
206-8-10
212-14-16
218-20-22
(17)
25-37
224-26-28
33
230-2-4
39
236-8-40
45
242-244-246
51
248-50-52
57
254-6-8
65
260-262-64
266-270
75
272-74-76
278
284
840
290-294-96
40
200
206
212
(218)
250
254
270
278
JAN 12 1928
JAN 12 1928
MAR 22 1939
MAR 22 1939
JUL 1 1939
DEC 8 1930

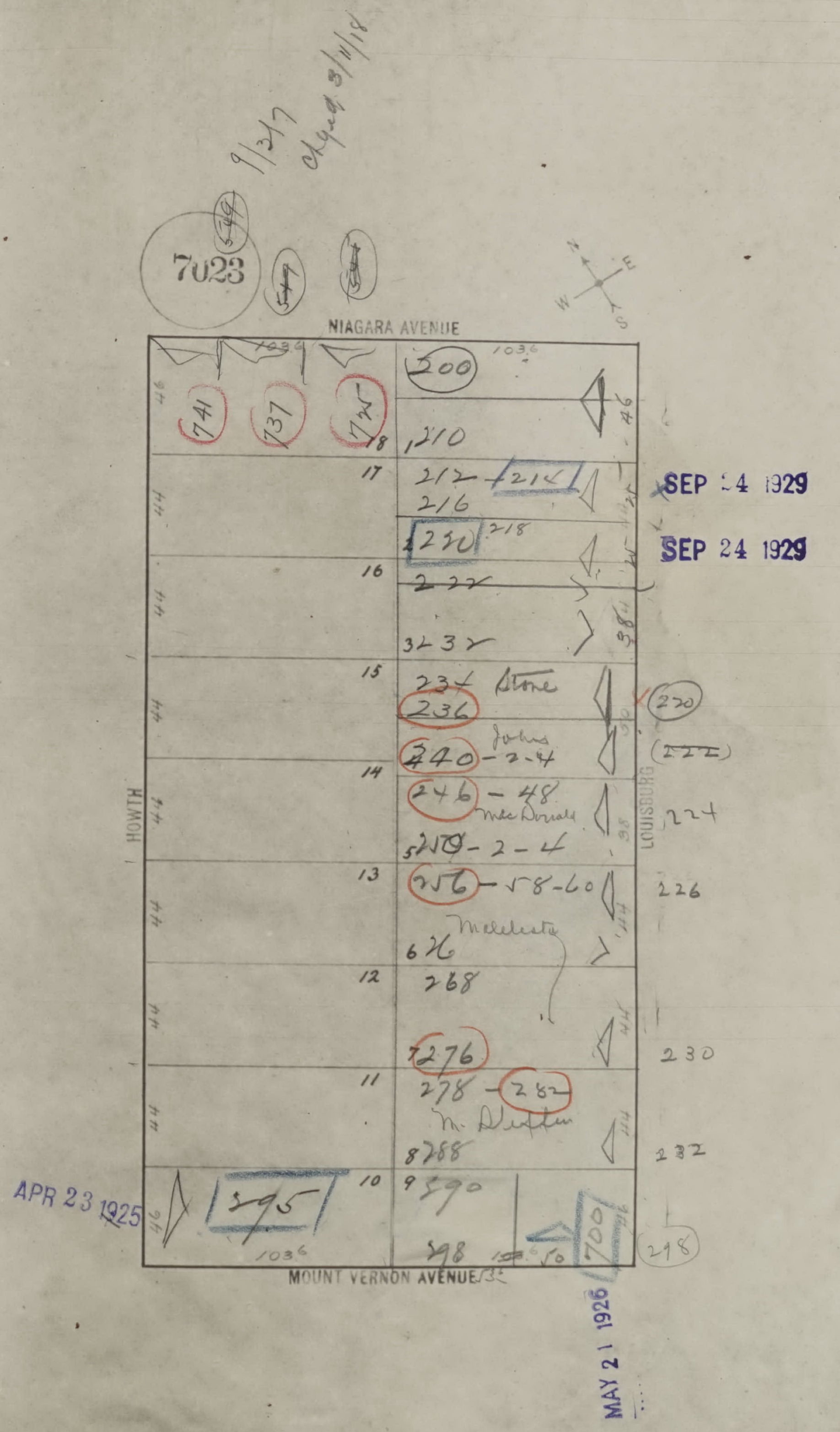
7023
9/2/17
Chgd 3/11/18
NIAGARA AVENUE
MOUNT VERNON AVENUE
HOWTH
LOUISBURG
200
210
212
214
216
220
218
222
232
234 Stone
236
240-2-4 Johns
246-48 McDonald
250-2-4
256-58-60
266
268
276
278-282
M. Dutton
288
290
298
295
741
737
733
18
17
16
15
14
13
12
11
10
220
222
224
226
230
232
218
700
SEP 24 1929
SEP 24 1929
APR 23 1925
MAY 21 1926

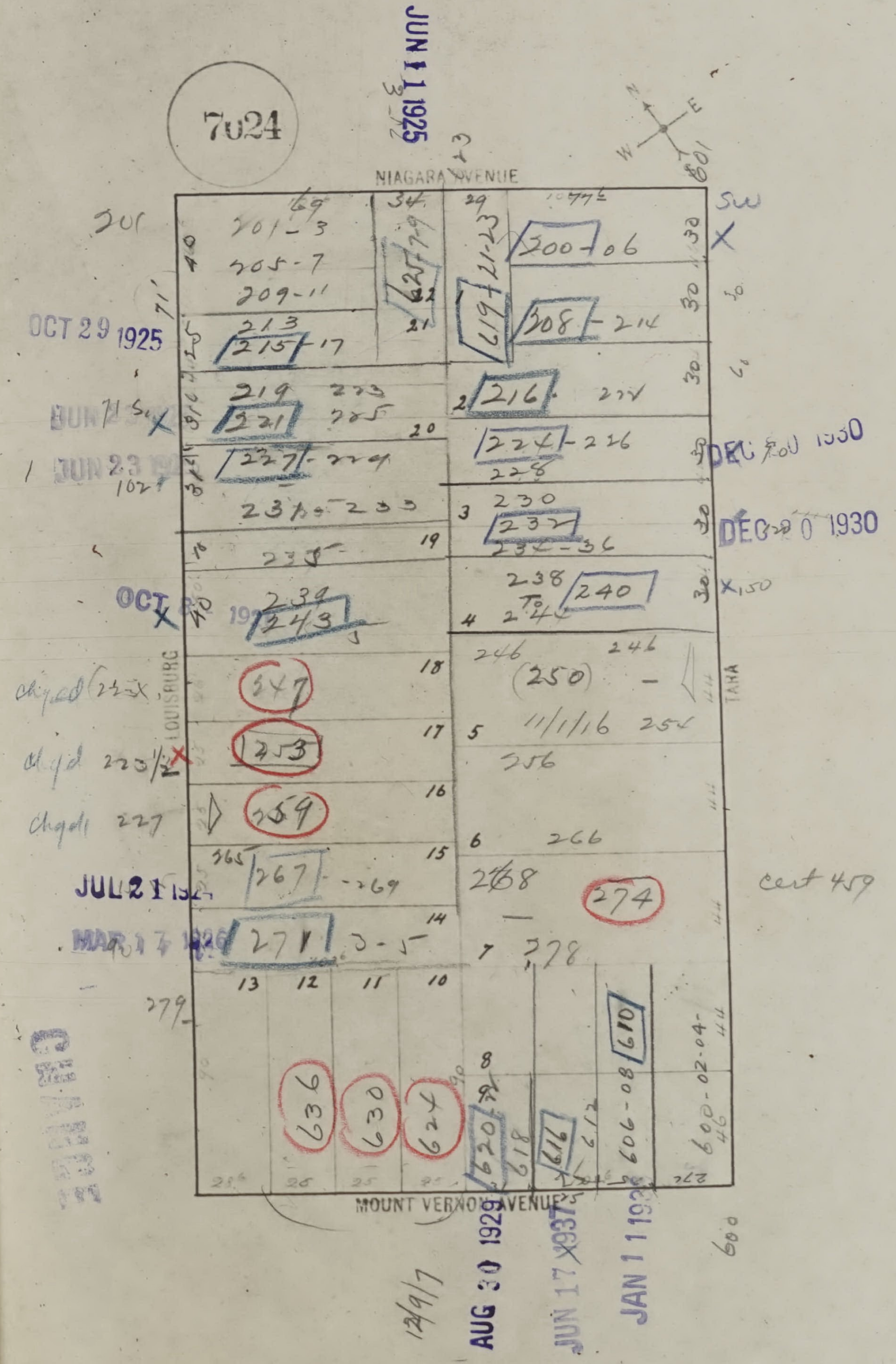
7024
JUN 11 1925
NIAGARA AVENUE
MOUNT VERNON AVENUE
LOUISBURG
TAHA
N
E
W
201-3
205-7
209-11
213
215-17
219
221
223
225
227-229
231-233
235
239
243
247
253
259
267-269
271
273-5
279
200-06
208-214
216
224-226
228
230
232
234-36
238
240
246
250
254
256
266
268
274
278
219-23
225-29
636
630
624
620
618
616
612
610
606-08
600-02-04
600
OCT 29 1925
JUN 23 1925
DEC 20 1930
DEC 20 1930
JUL 21 1924
MAR 17 1926
AUG 30 1929
JUN 17 1937
JAN 11 1938
chgd 225
chgd 223½
chgd 227
cert 459
12/9/17
11/1/16
SW
x150

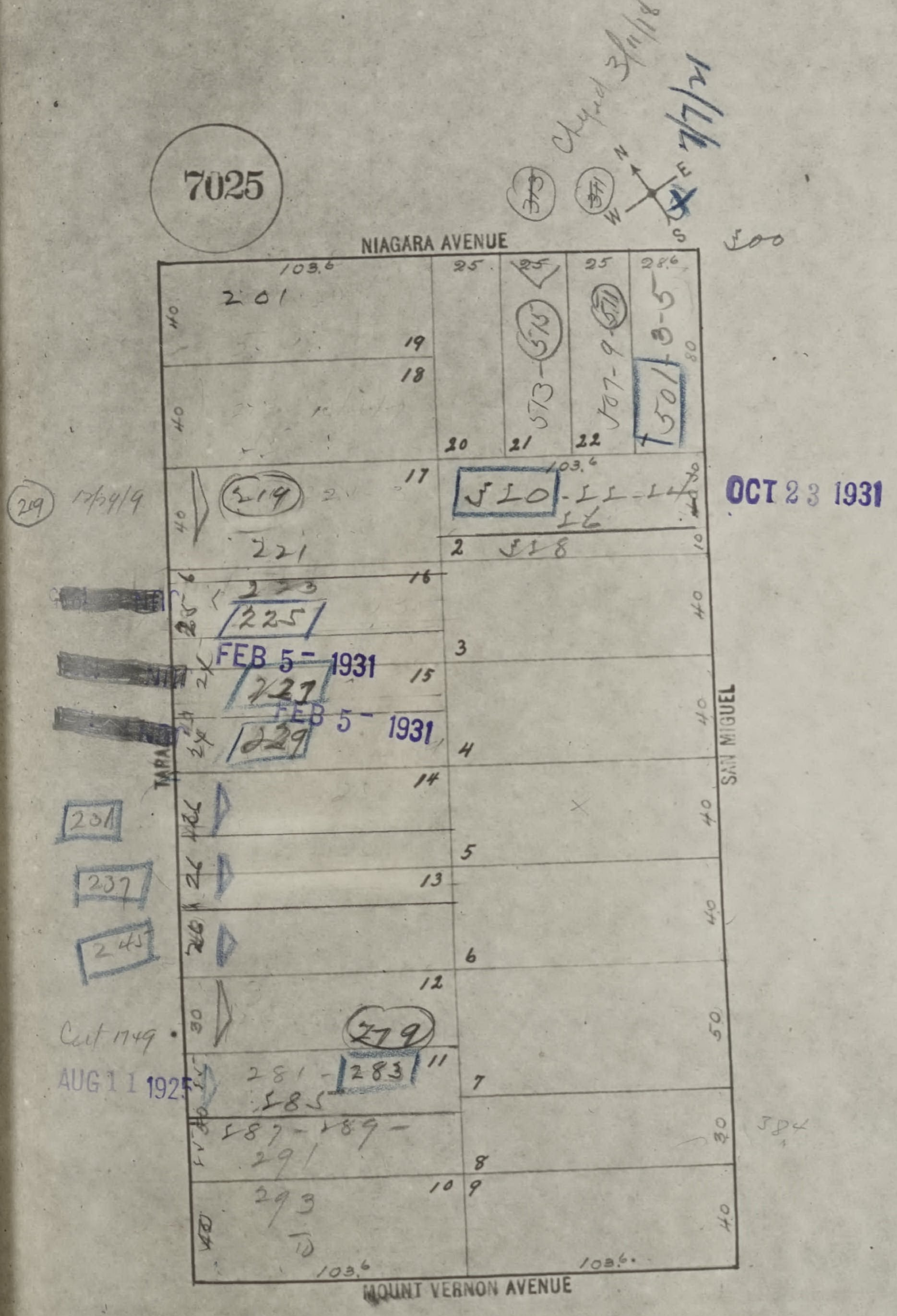
7025
Chged 3/11/18
7/7/21
N
E
W
300
NIAGARA AVENUE
103.6
201
19
18
20
21
22
25
25
25
25.6
573-575
567-9
503-5
501
17
510-11-14
16
OCT 23 1931
219
219 1949
221
2
218
223
225
16
[redacted]
[redacted]
[redacted]
FEB 5 - 1931
227
15
3
FEB 5 - 1931
229
4
14
TARAVAL
231
237
243
5
13
6
12
SAN MIGUEL
Cut 1949
279
283
281
285
11
7
AUG 11 1925
287-289-
291
8
293
10
9
40
30
50
103.6
MOUNT VERNON AVENUE

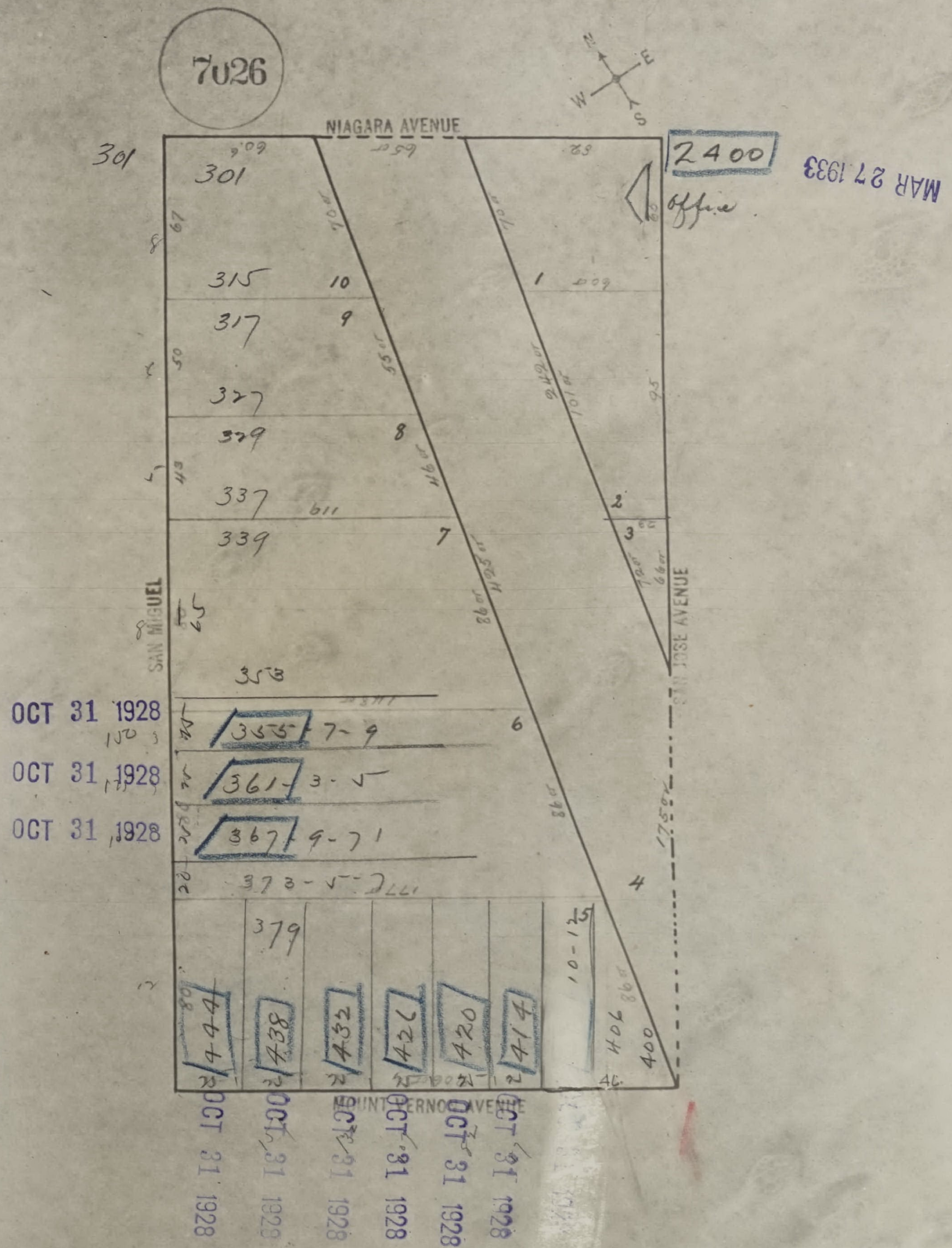
7026
N
E
W
S
NIAGARA AVENUE
2400
MAR 27 1933
Office
301
301
315
317
327
329
337
339
353
355 7-9
361 3-5
367 9-71
373-5
379
444
438
432
426
420
414
10-1
400
404
1
2
3
4
5
6
7
8
9
10
15
SAN MIGUEL
SAN JOSE AVENUE
MOUNT VERNON AVENUE
OCT 31 1928
OCT 31 1928
OCT 31 1928
OCT 31 1928
OCT 31 1928
OCT 31 1928
OCT 31 1928
OCT 31 1928
OCT 31 1928

SAN FRANCISCO DEPARTMENT OF BUILDING INSPECTION
OFFICIAL COPY


7027
315
315
N
E
W
S
301
NIAGARA AVENUE
454
2401
San Jose Av
SAN JOSE AVENUE
400
DELANO AVENUE
400
1
See new Bk 42
office
215
~~454~~
40
200
300
MOUNT VERNON AVENUE
350
MAR 6 - 1925

BLOCK'S 7028A
7028B
7032A

7028 SEE NEW VOL 42


NIAGARA AVENUE
DELANO AVENUE
OTSEGO AVENUE
MOUNT VERNON AVENUE
1
2
3
4
5
80
80
80
80
80

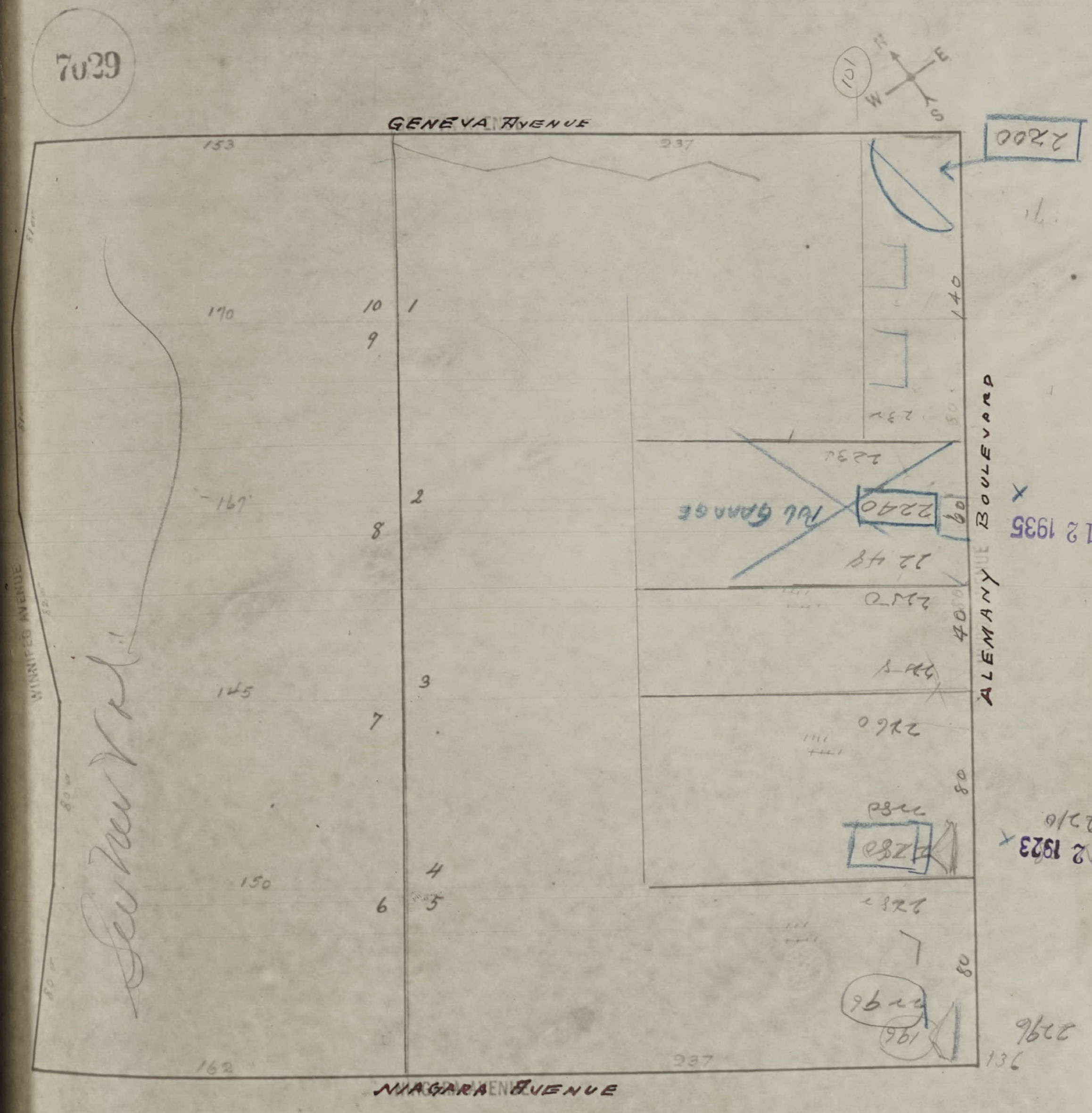
7029
101
N
E
W
S
GENEVA AVENUE
NIAGARA AVENUE
ALEMANY BOULEVARD
WINNIPEG AVENUE
153
237
170
167
145
150
162
237
136
140
60
40
80
80
10
1
9
2
8
3
7
4
6
5
2200
2240
Pvt Garage
2232
2248
2250
2254
2260
2270
2280
2284
2290
2296
196
2216

APR 12 1935

APR 12 1935

MAY 22 1923

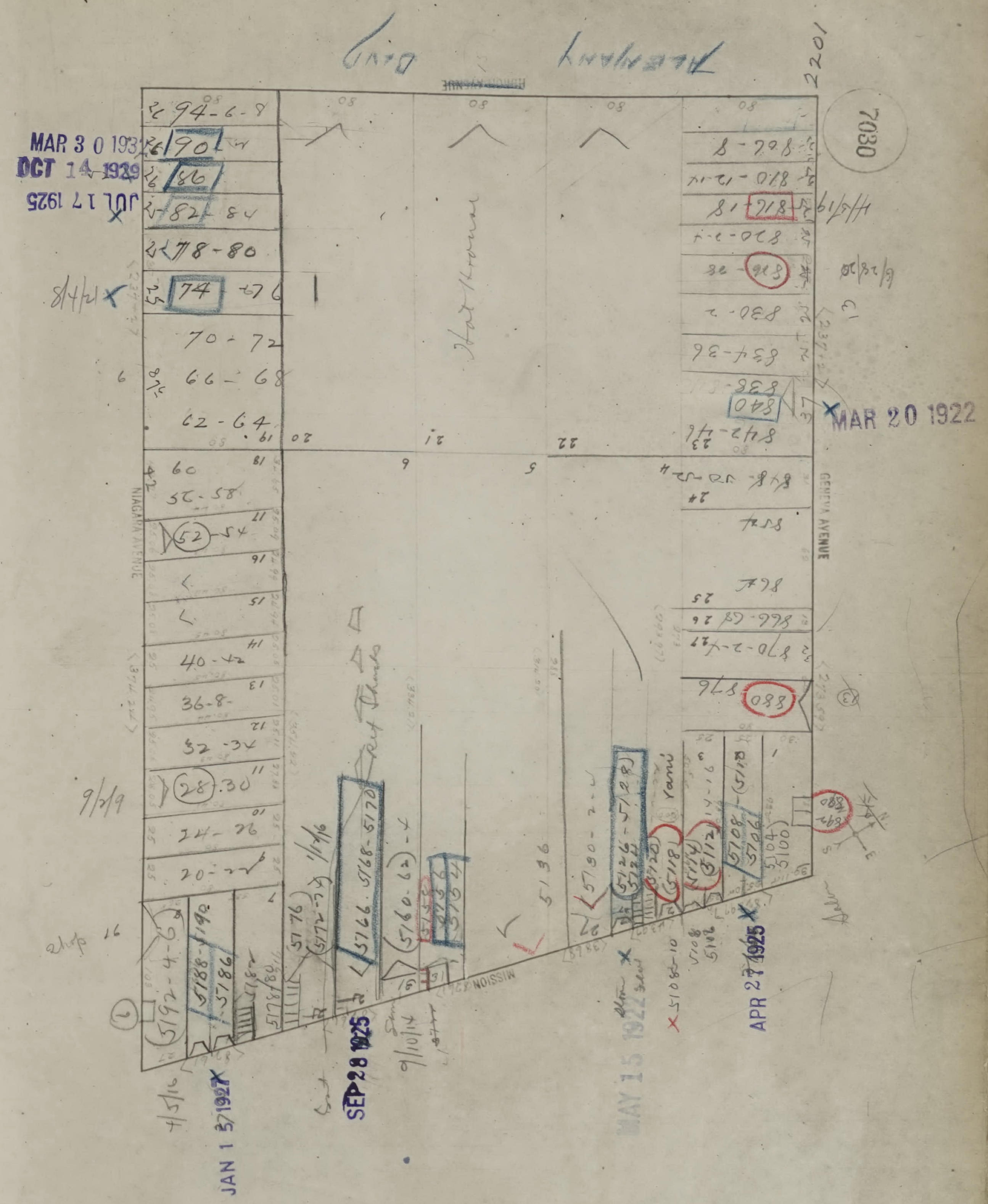
Alemany Blvd
2201
7030
Niagara Avenue
Geneva Avenue
Mission
94-6-8
90
86
82
78-80
74
70-72
66-68
62-64
60
56-58
52-54
40-42
36-8
32-34
28-30
24-26
20-22
5192-4-6
5188-5190
5186
5176
5166-5168-5170
5160-62
5136
5126-5128
5120
5118
5114
5112
5108
5106
5104
5100
926-8
910-12-14
916-18
920-2-4
926-32
930-2
934-36
838
840
842-46
848-50-52
854
864
866-68
870-2-4
880
MAR 30 1932
OCT 14 1939
JUL 17 1925
MAR 20 1922
JAN 1 5 1927
SEP 28 1925
MAY 15 1922
APR 27 1925

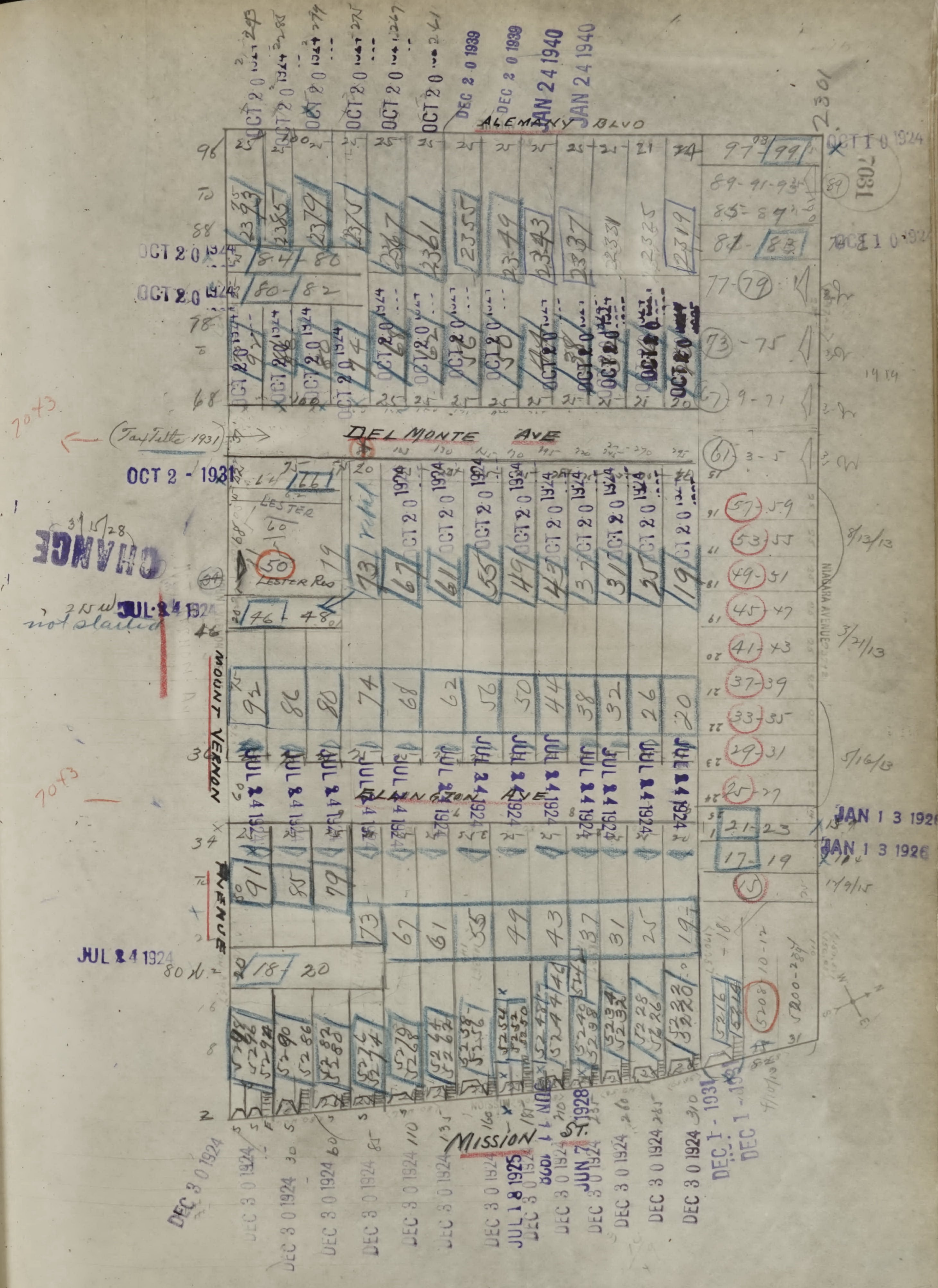
ALEMANY BLVD
DEL MONTE AVE
ELLINGTON AVE
MOUNT VERNON AVENUE
MISSION ST.
LESTER
(Fayette 1931)
CHANGE
not started
7043
2301
7081
OCT 2 0 1924
OCT 2 - 1931
JUL 2 4 1924
DEC 3 0 1924
DEC 2 0 1939
JAN 2 4 1940
JAN 1 3 1926
DEC 1 - 1931

SAN FRANCISCO DBI DEPARTMENT OF BUILDING INSPECTION
OFFICIAL COPY

FOR NEW MAP SEE
BLOCKS - 7032A
- - - VOL - 42

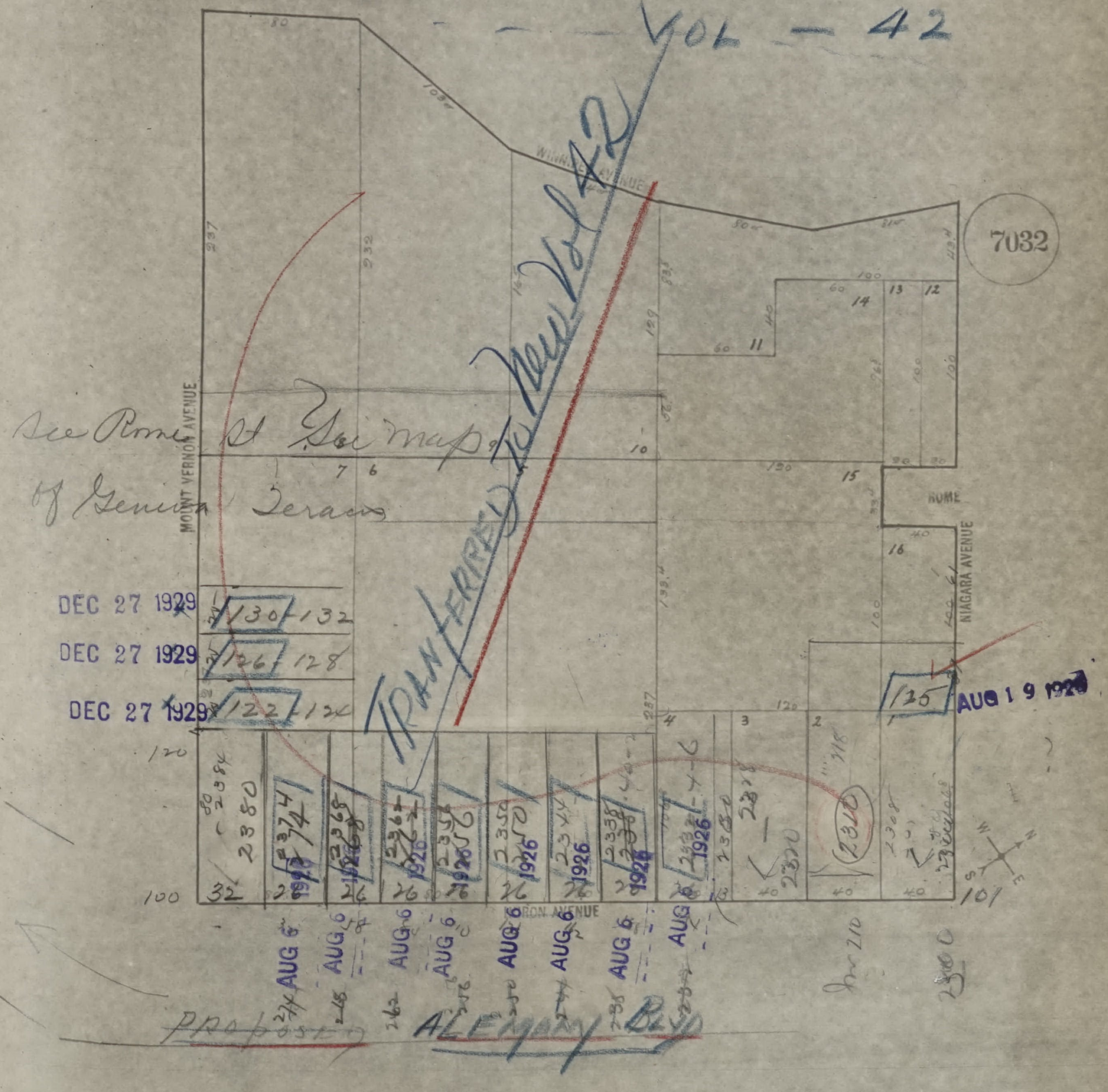
7032
MOUNT VERNON AVENUE
NIAGARA AVENUE
ROME
ORON AVENUE
See Rome St. Sec map of Genius Terrace
TRANSFERRED to New Vol 42
DEC 27 1929
130 132
DEC 27 1929
126 128
DEC 27 1929
122 124
AUG 19 1929
125
AUG 6 1926
2380
2374
2368
2362
2356
2350
2344
2338
2332
2326
2316
2310
2308
Proposed ALEMANY BLVD
11
12
13
14
15
16
10
7
6
4
3
2
1
32
100
120
101

chgd

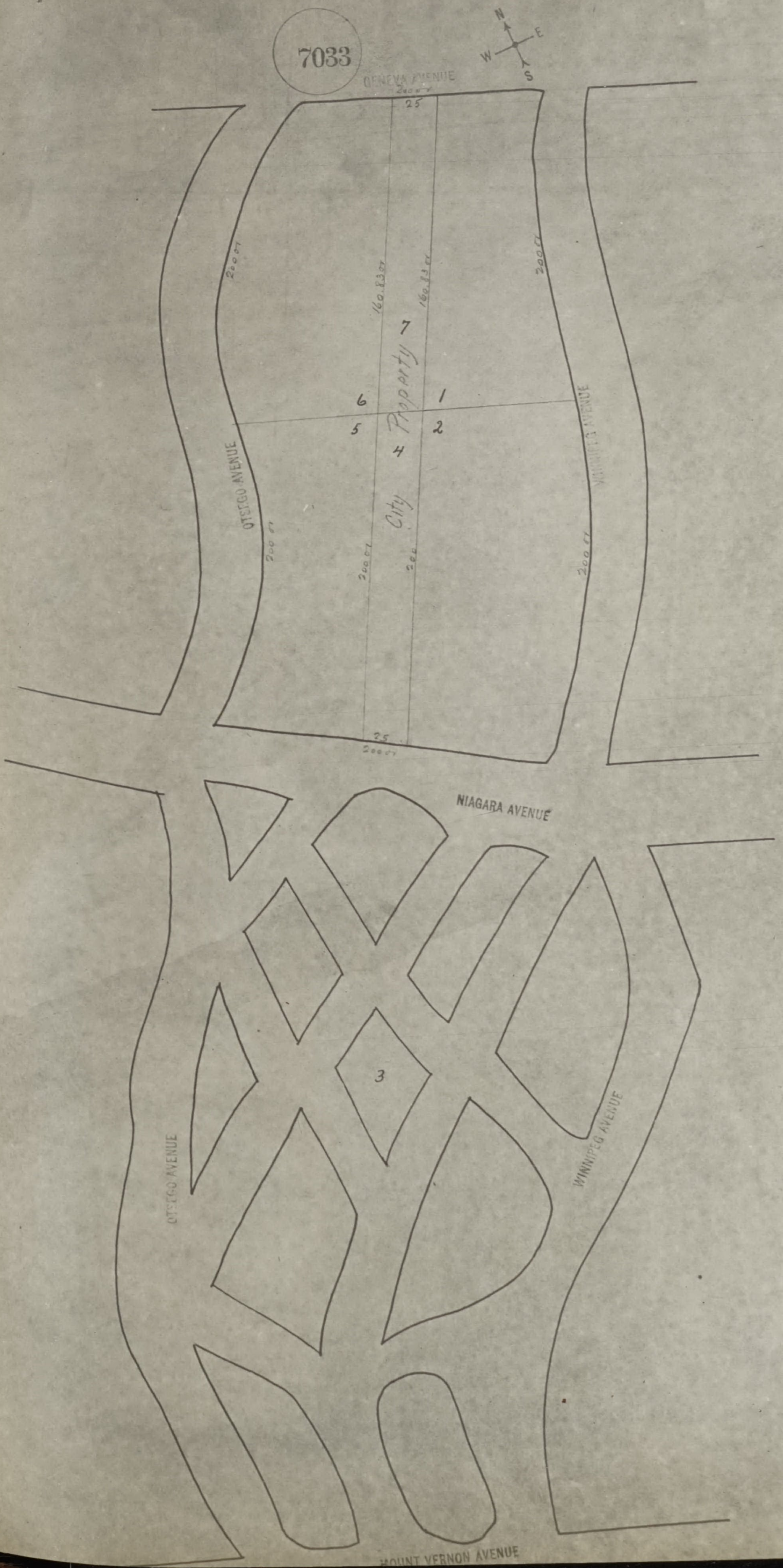
7033
N
E
W
S
GENEVA AVENUE
200 ft
25
200 ft
160.83 ft
160.83 ft
200 ft
7
City Property
6
1
5
2
4
OTSEGO AVENUE
WINNIPEG AVENUE
200 ft
200 ft
200
200 ft
25
200 ft
NIAGARA AVENUE
3
OTSEGO AVENUE
WINNIPEG AVENUE
MOUNT VERNON AVENUE

SAN FRANCISCO DEPARTMENT OF BUILDING INSPECTION
OFFICIAL COPY

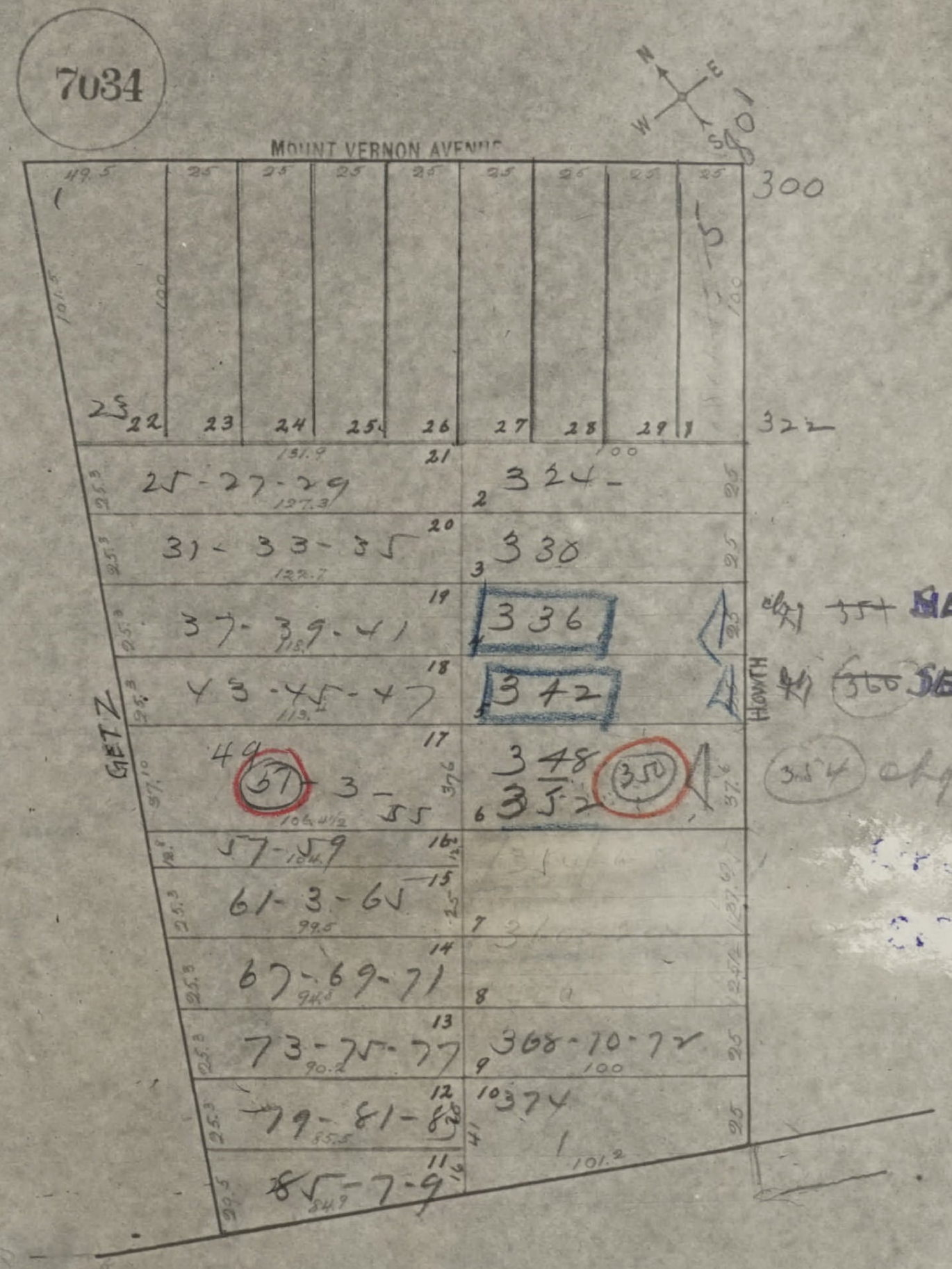
7034
MOUNT VERNON AVENUE
N
E
S
W
300
322
GETZ
HOWTH
22
23
24
25
26
27
28
29
1
25-27-29
324
31-33-35
330
37-39-41
336
43-45-47
342
49
57
3
55
348
352
350
57-59
61-3-65
67-69-71
73-75-77
368-70-72
79-81-83
374
85-7-9

~~354~~ MAR 8 1926 Neuman Bs
~~360~~ SEP 3 1925

354 chged 2/17/26

SAN FRANCISCO DEPARTMENT OF BUILDING INSPECTION
OFFICIAL COPY

JUN 8 - 1937


7035
MOUNT VERNON AVENUE
HOWTH
LOUISBURG
RIDGE LANE
25
745
743
737-4
731
725
300
2-4
306
8-10
312
314-16
318
320-22
18
19
20
21
22
23
24
1
2
3
4
5
6
7
8
9
10
11
12
13
14
15
16
17
103.5
325
97.6
25.6
24.6
65.7
50
104.8
96

10/4/7

308 MAY 1 - 1936

MAY 1 - 1936

MAY 1 - 1936

MAY 1 - 1936

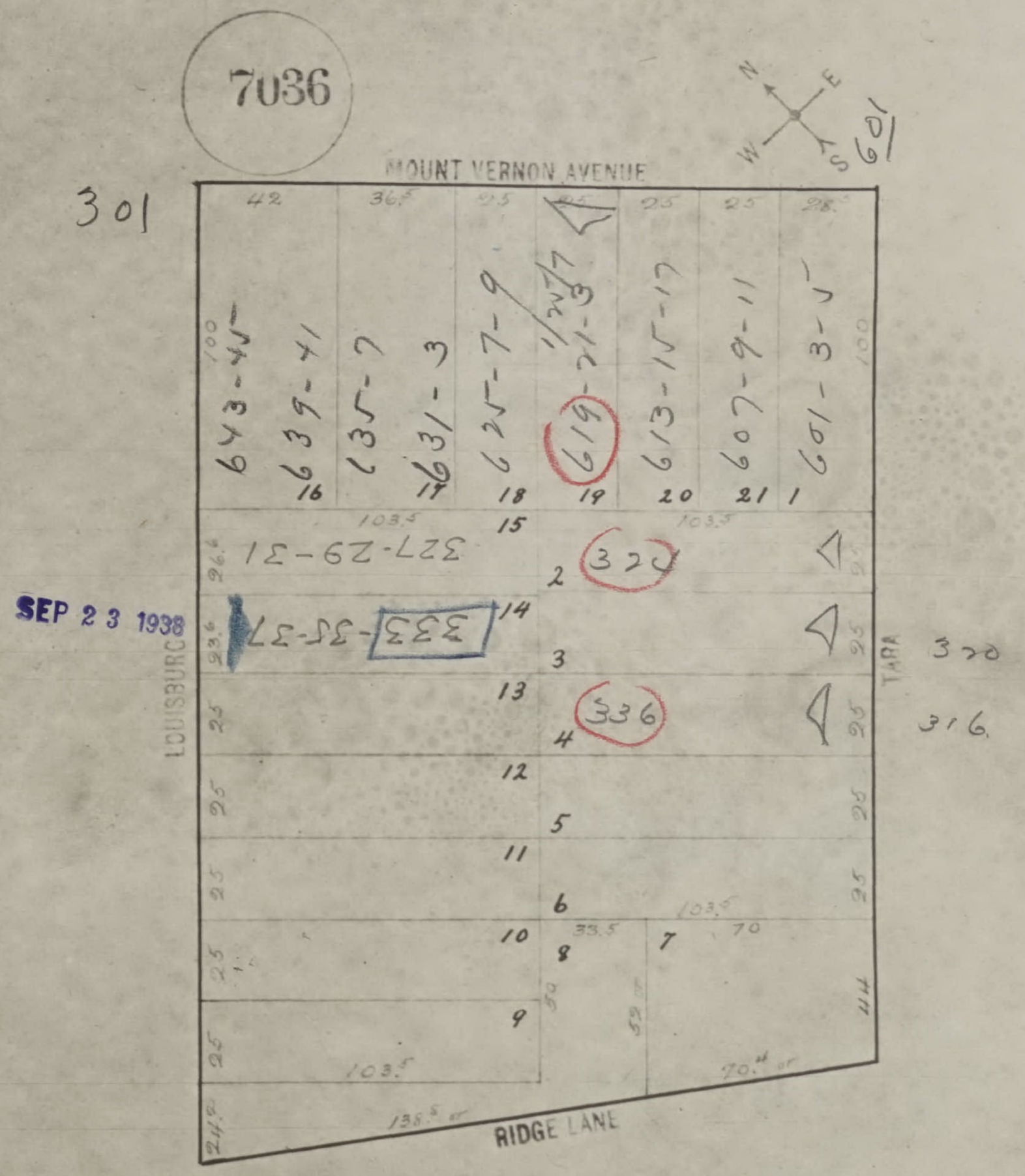
7036
N
E
S
W
601
MOUNT VERNON AVENUE
301
42
36.5
25
25
25
25
28.5
100
100
643-45
639-41
635-7
631-3
625-7-9
619-21-3
1/2 27
613-15-17
607-9-11
601-3-5
16
17
18
19
20
21
1
103.5
15
103.5
26.6
327-29-31
2
322
SEP 23 1938
23.6
333-35-37
14
3
25
TARA
320
LOUISBURG
13
336
4
25
316
25
12
25
5
25
11
25
6
103.5
10
8
33.5
7
70
25
50
50
44
9
25
103.5
70.4
24.2
135.5
RIDGE LANE

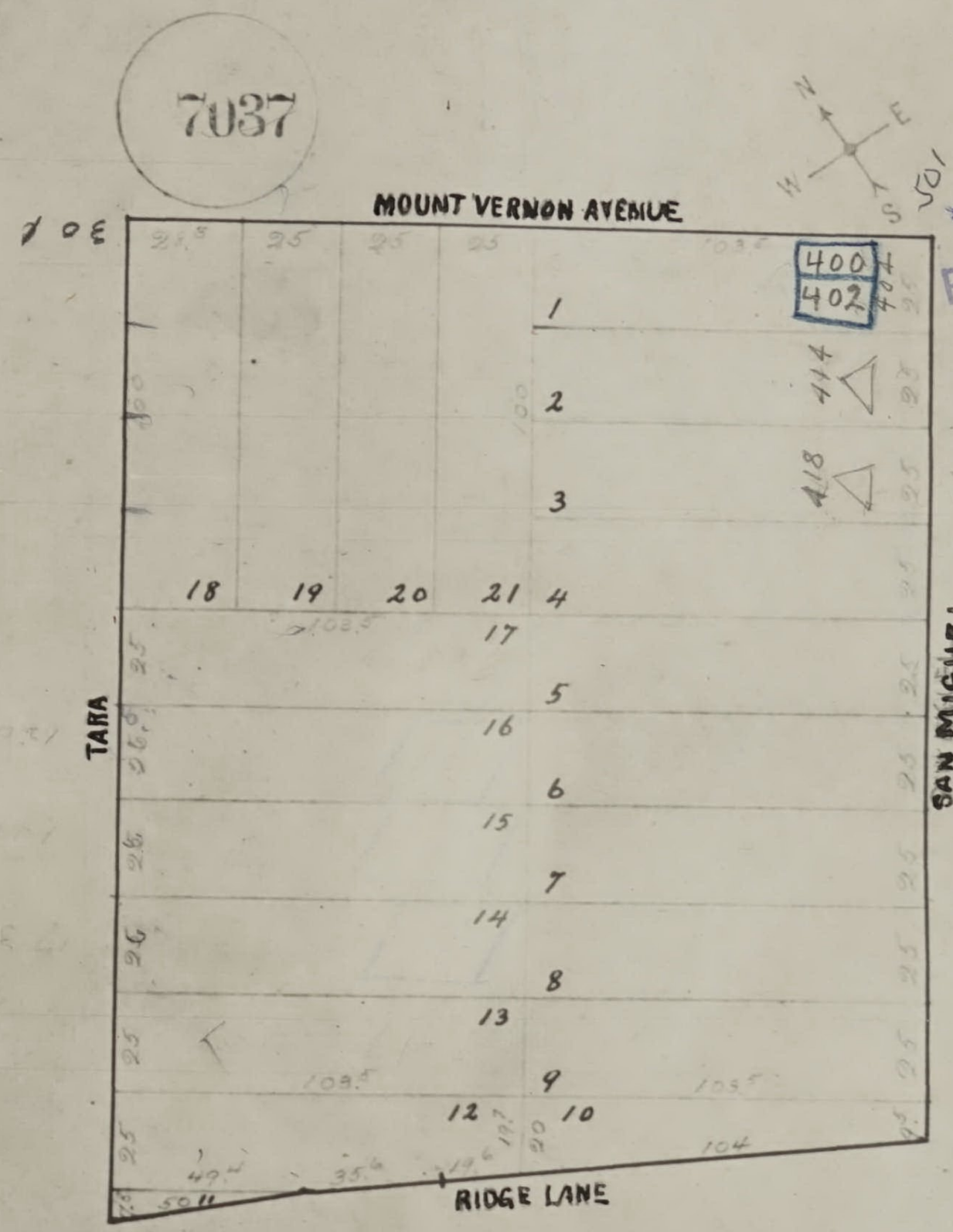
7037
MOUNT VERNON AVENUE
TARA
SAN MIGUEL
RIDGE LANE
N
E
S
W
105
30 E
1
2
3
4
5
6
7
8
9
10
12
13
14
15
16
17
18
19
20
21
400
402
414
418
25
103.5
104
100
50.11
49.4
35.6
19.6

DEC 24 1934

FEB 21 1935

408 not finished

414 not finished

These ~~are~~ Pandora Ma

7038

JUL 27 1937

MAY 25 1938

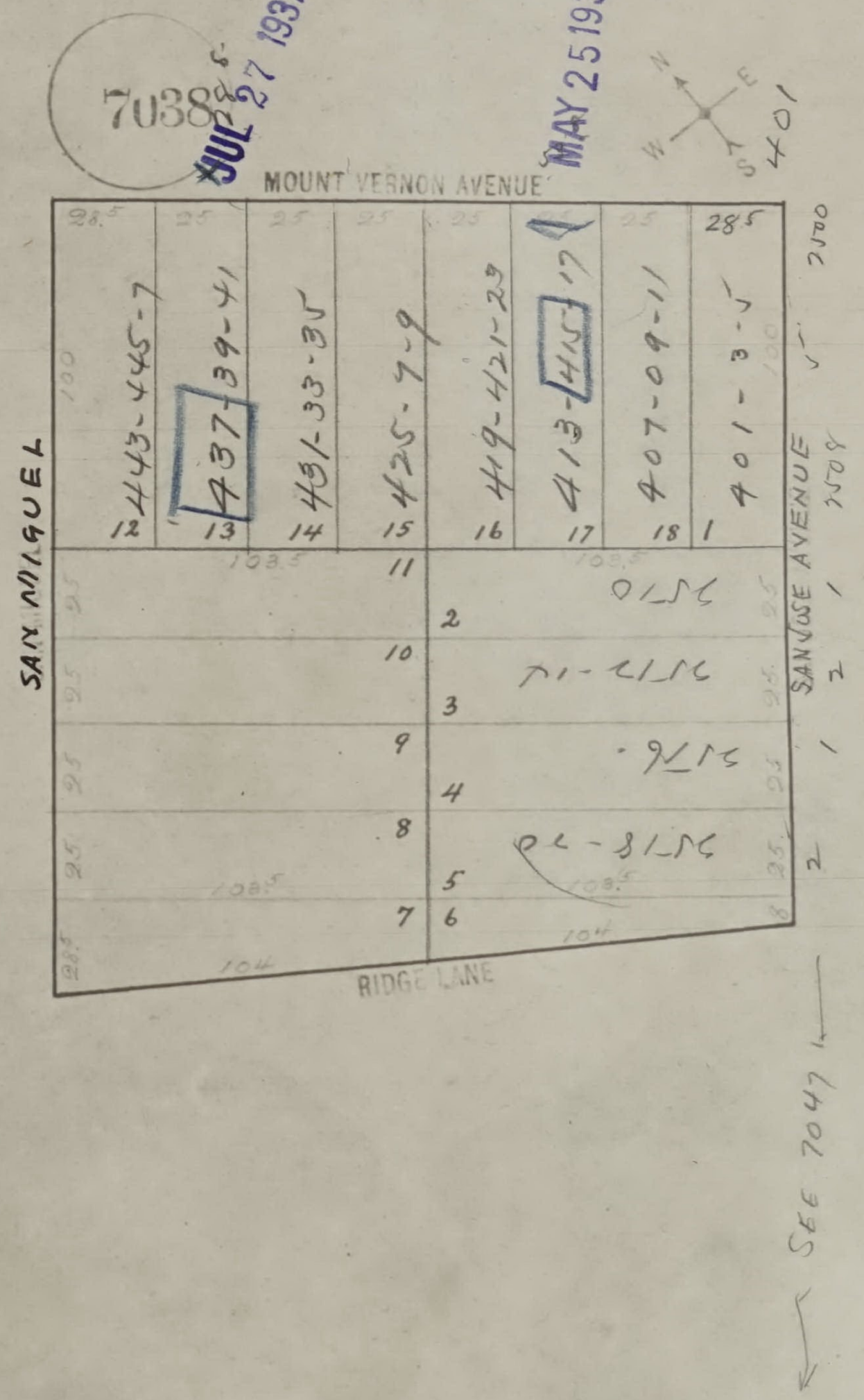
MOUNT VERNON AVENUE
SAN MIGUEL
SAN JOSE AVENUE
RIDGE LANE
N
E
S
W
401
443-445-7
437-39-41
431-33-35
425-7-9
419-421-23
413-415-17
407-09-11
401-3-5
12
13
14
15
16
17
18
1
11
10
9
8
7
2
3
4
5
6
5110
5112-14
5116
5118-20
28.5
25
100
103.5
104
SEE 7047

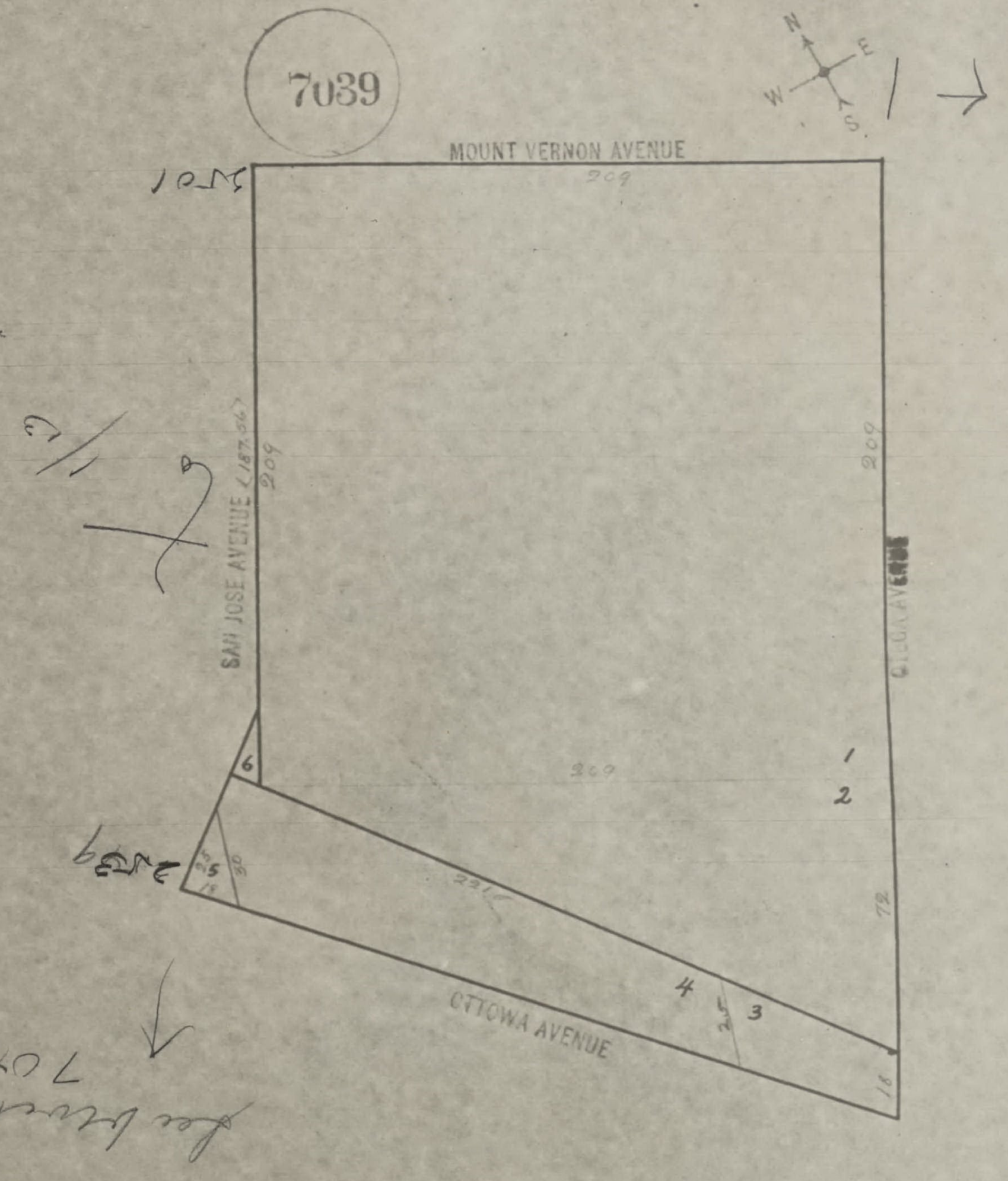
7039
N
E
W
S
MOUNT VERNON AVENUE
209
SAN JOSE AVENUE (187.56)
209
OTSEGO AVENUE
209
209
1
2
6
5
25
30
15
221
72
4
3
25
18
OTTOWA AVENUE
1025
3259
See block
7046

SAN FRANCISCO
DBI
DEPARTMENT OF
BUILDING INSPECTION
OFFICIAL COPY

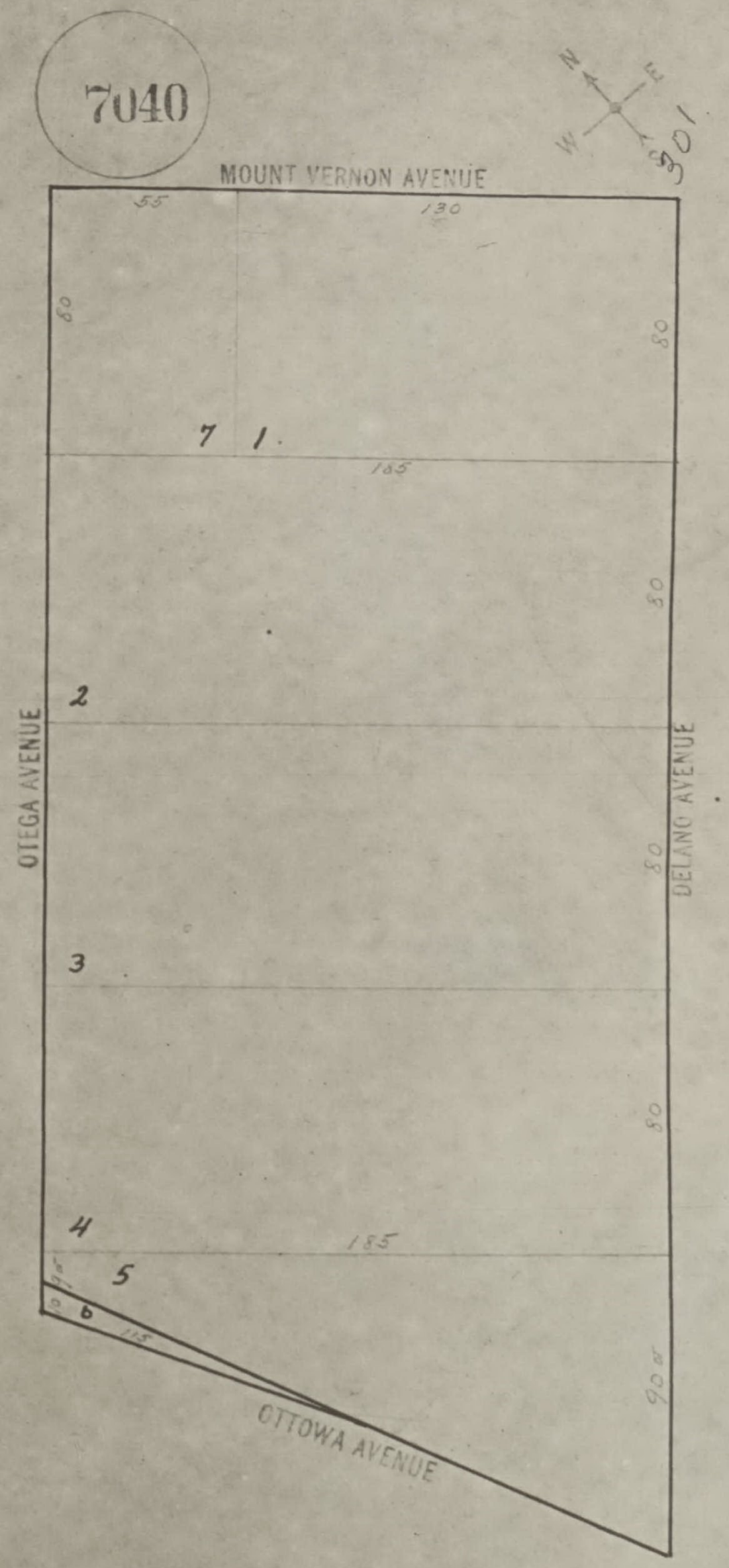
7040
N
E
W
S
301
MOUNT VERNON AVENUE
55
130
80
80
7
1
165
80
2
OTEGA AVENUE
DELANO AVENUE
80
3
80
4
185
5
6
10
90
115
90
OTTOWA AVENUE


SEE NEW Vol 42
7041
N
E
W
S
20
MOUNT VERNON AVENUE
1500
233 ft
200 ft
6
220 ft
77 ft
1
74 ft
215 ft
55 ft
2
190 ft
85 ft
3
DELANO AVENUE
AVENUE
160 ft
85 ft
4
5
132 ft
103 ft
38 ft
115 ft
OTTOWA AVENUE

OFFICIAL COPY
SAN FRANCISCO
DBI
DEPARTMENT OF
BUILDING INSPECTION

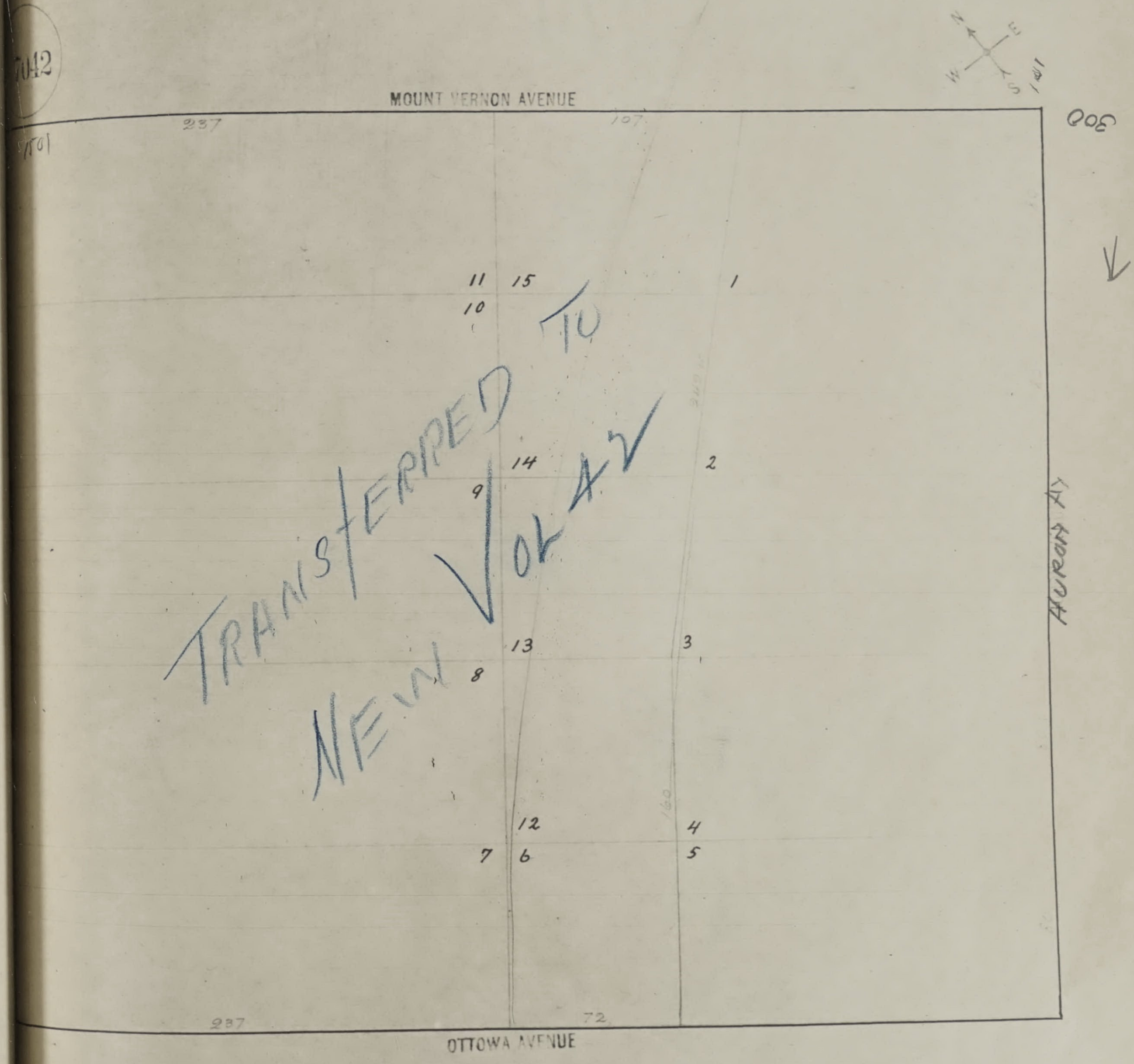
7042
MOUNT VERNON AVENUE
237
107
300
141
N
E
W
S
11
15
1
10
14
2
9
13
3
8
12
4
7
6
5
HURON AV
237
72
OTTOWA AVENUE

TRANSFERRED TO
NEW VOL 42

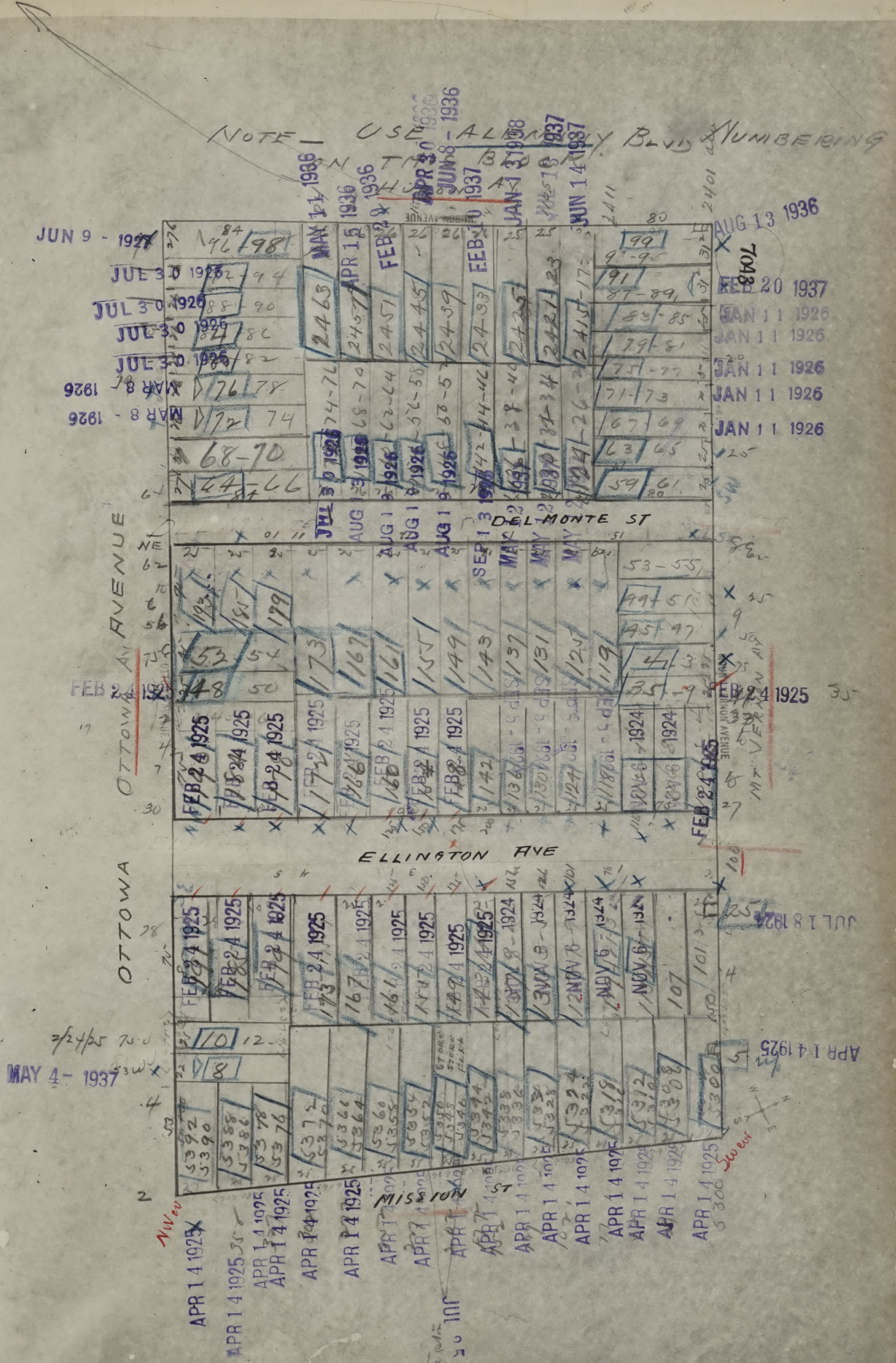
NOTE – USE ALEMANY BLVD NUMBERING ON THIS BLOCK
DEL MONTE ST
ELLINGTON AVE
OTTOWA AVENUE
OTTOWA
MISSION ST
JUN 9 - 1927
JUL 30 1926
MAR 8 - 1926
FEB 24 1925
MAY 4 - 1937
APR 14 1925
AUG 13 1936
FEB 20 1937
JAN 11 1926
JUL 18 1924
MAY 11 1936
APR 15 1936
FEB 29 1936
APR 30 1936
JUN 8 - 1936
FEB 10 1937
JAN 31 1938
JUN 14 1937
7043
64 66
68-70
72 74
76 78
98
2463
2457
2451
2445
2439
2433
2427
2421
2415
99
91
59 61
63 65
67 69
71 73
53 - 55
53
54
48
50
173
167
161
155
149
143
137
131
125
119
10 12
8
5392 5390
5388 5386
5378 5376
5372 5370
5300
NW
SW

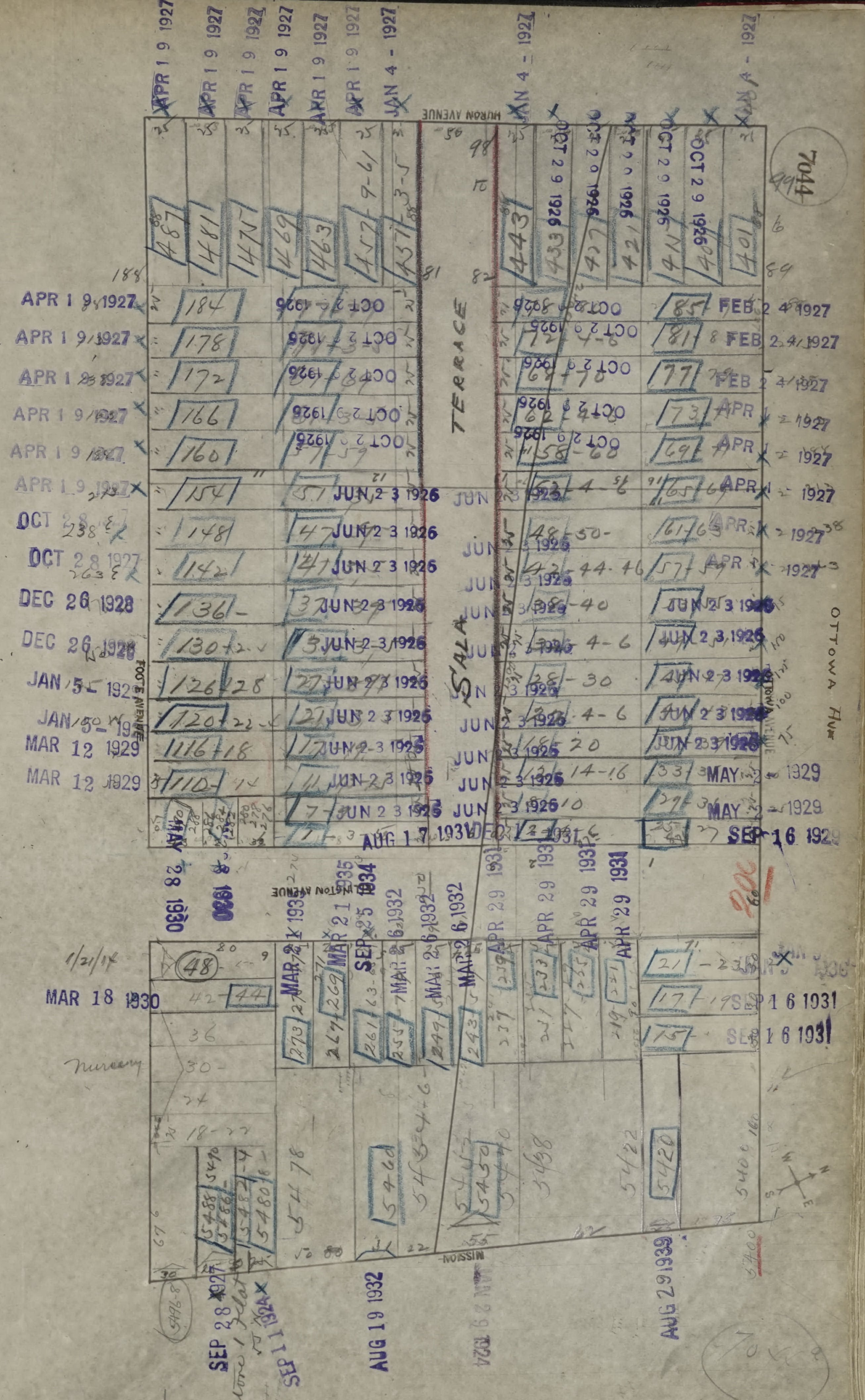
7044
HURON AVENUE
TERRACE
SALA
OTTOWA Ave
FOOTE AVENUE
ELLINGTON AVENUE
MISSION
48
487
481
475
469
463
457
451
443
433
427
421
415
409
401
184
178
172
166
160
154
148
142
136
130
126
120
116
110
85
81
77
73
69
65
61
57
44
36
30
24
18-22
270
269
261
255
249
243
237
231
225
21
17
175
5478
5460
5450
5438
5422
5420
5488
5480
APR 19 1927
JAN 4 - 1927
OCT 29 1926
FEB 24 1927
JUN 23 1926
OCT 28 1927
DEC 26 1928
JAN 5 1928
MAR 12 1929
MAY 1929
SEP 16 1929
AUG 17 1931
MAR 18 1930
SEP 16 1931
APR 29 1931
MAR 21 1935
MAR 26 1932
SEP 28 1927
SEP 11 1934
AUG 19 1932
AUG 29 1939
nursery

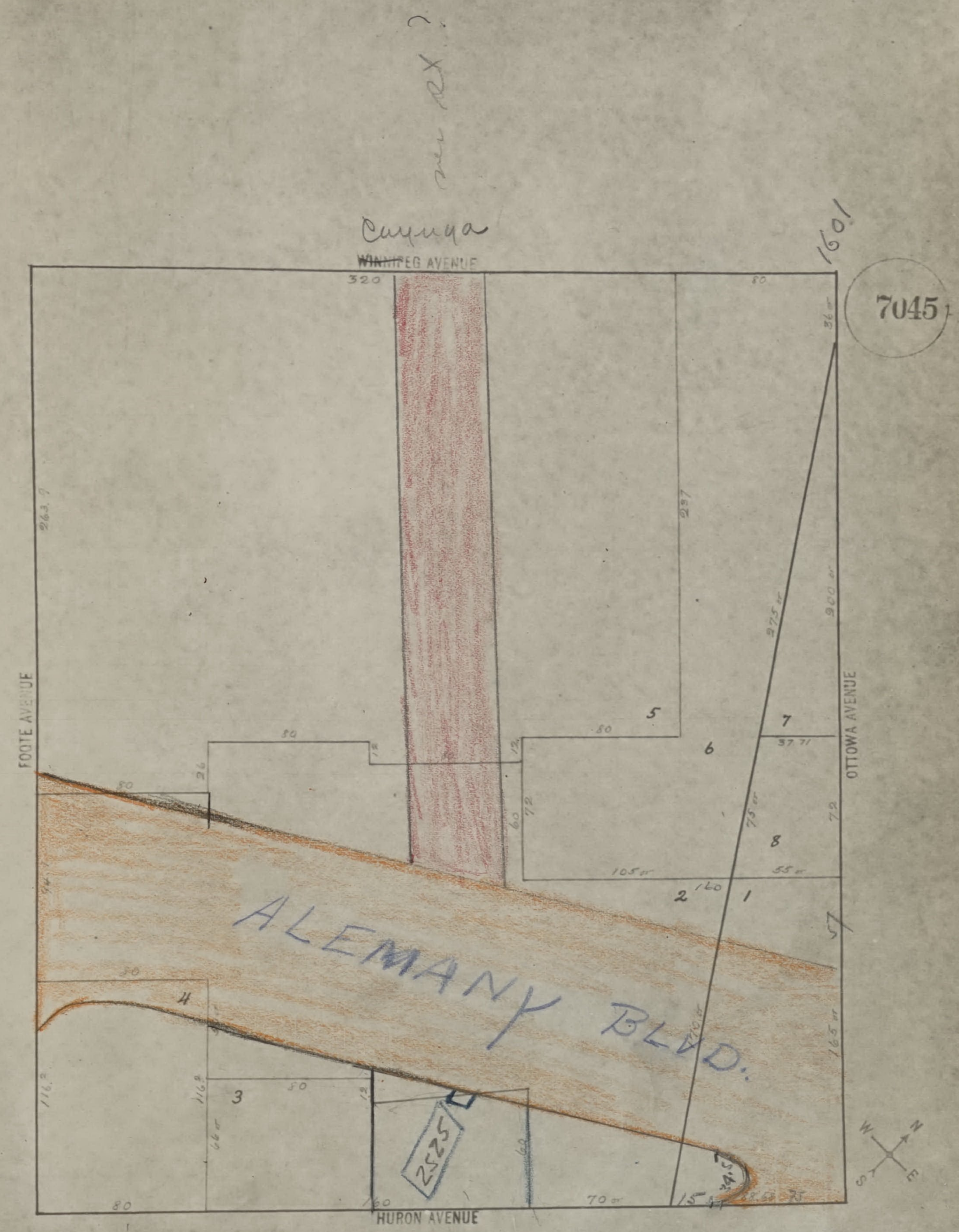
see RX ?
Cayuga
~~WINNIPEG~~ AVENUE
1601
7045
320
80
263.7
237
FOOTE AVENUE
OTTOWA AVENUE
HURON AVENUE
ALEMANY BLVD.
5
6
7
8
1
2
3
4
80
12
26
72
60
37.71
105
55
160
275
75
900
57
165
116.2
66
60
70
15
2525
W
N
S
E

DEC 13 1939

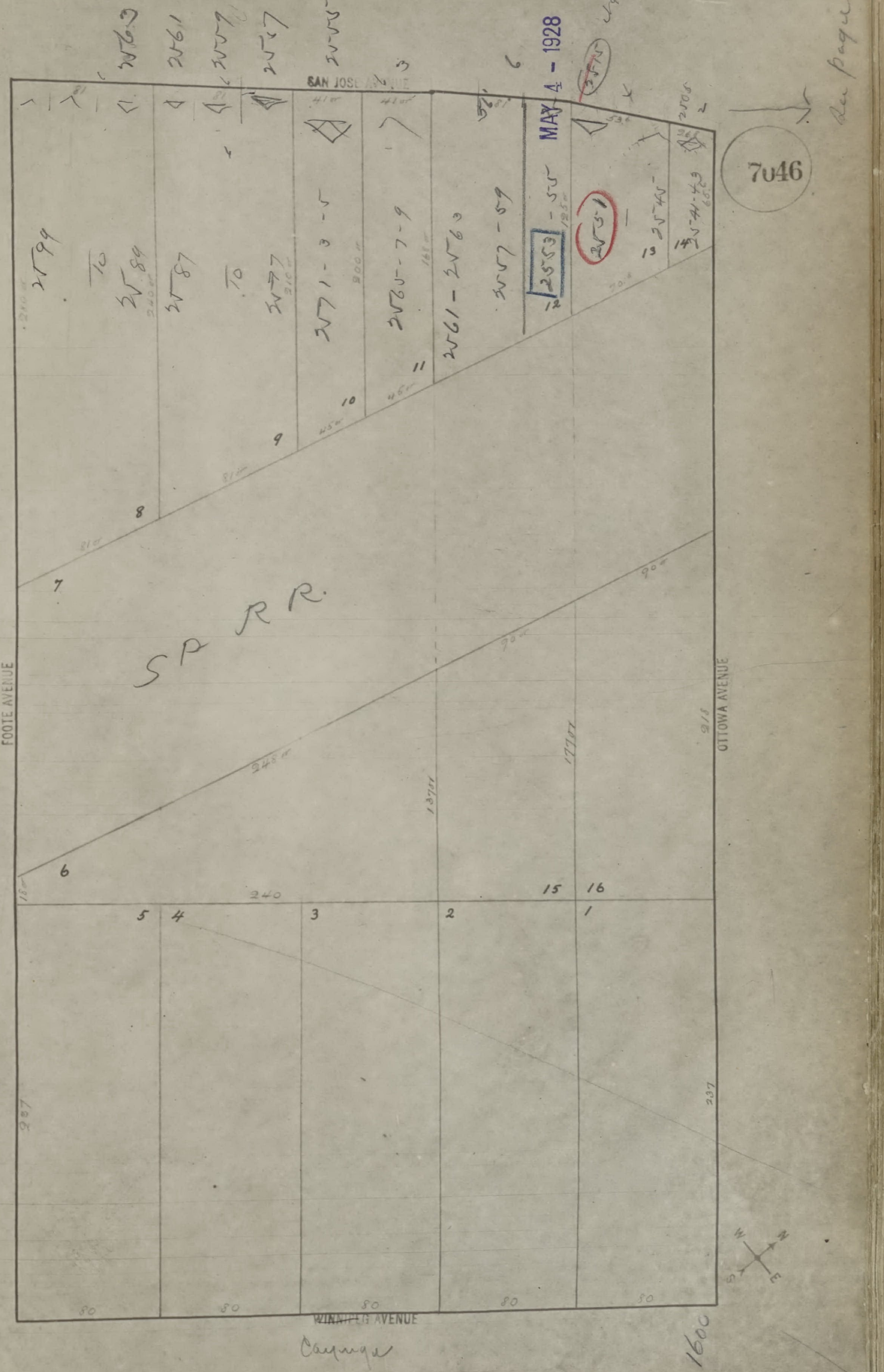
7046
SAN JOSE AVENUE
FOOTE AVENUE
OTTOWA AVENUE
WINNIPEG AVENUE
SP RR
MAY 4 - 1928
See page 7039
Cayuga
1600
1
2
3
4
5
6
7
8
9
10
11
12
13
14
15
16
240
80
N
S
E
W

OFFICIAL COPY
SAN FRANCISCO DBI DEPARTMENT OF BUILDING INSPECTION

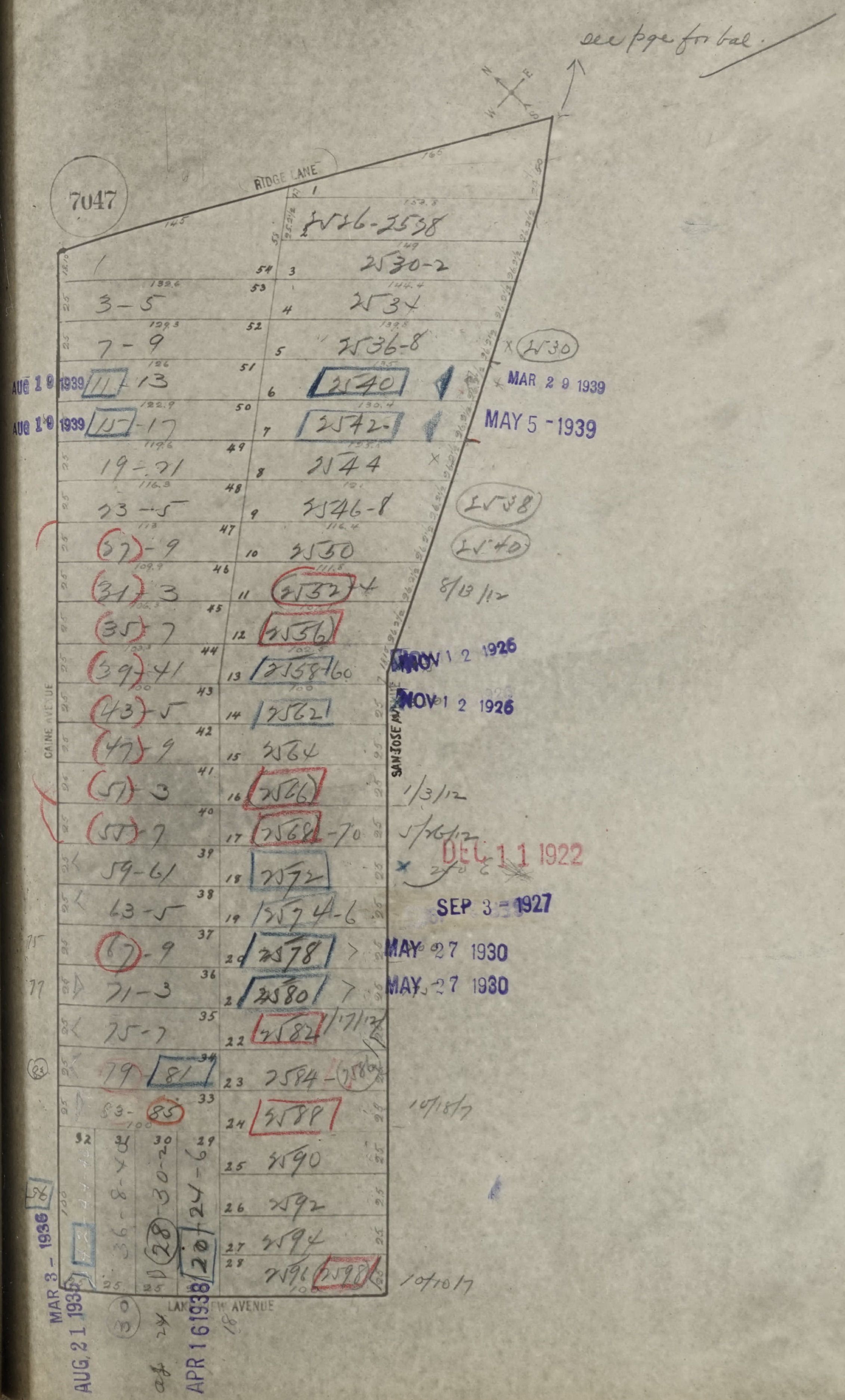
see page for bal.
7047
RIDGE LANE
CAINE AVENUE
SAN JOSE AVENUE
LAKEVIEW AVENUE
2526-2538
2530-2
2534
2536-8
2540
2542
2544
2546-8
2550
2552-4
2556
2558-60
2562
2564
2566
2568-70
2572
2574-6
2578
2580
2582
2584
2588
2590
2592
2594
2596
2598
1
3-5
7-9
11-13
15-17
19-21
23-5
27-9
31-3
35-7
39-41
43-5
47-9
51-3
55-7
59-61
63-5
67-9
71-3
75-7
79-81
83-85
36-8
28-30-2
20-24-6
2530
2538
2540
AUG 1 9 1939
AUG 1 9 1939
MAR 2 9 1939
MAY 5 - 1939
8/13/12
NOV 1 2 1926
NOV 1 2 1926
1/3/12
5/26/12
DEC 1 1 1922
SEP 3 - 1927
MAY 27 1930
MAY 27 1930
1/7/12
10/18/7
10/10/7
MAR 3 - 1936
AUG 2 1 1935
APR 1 6 1938

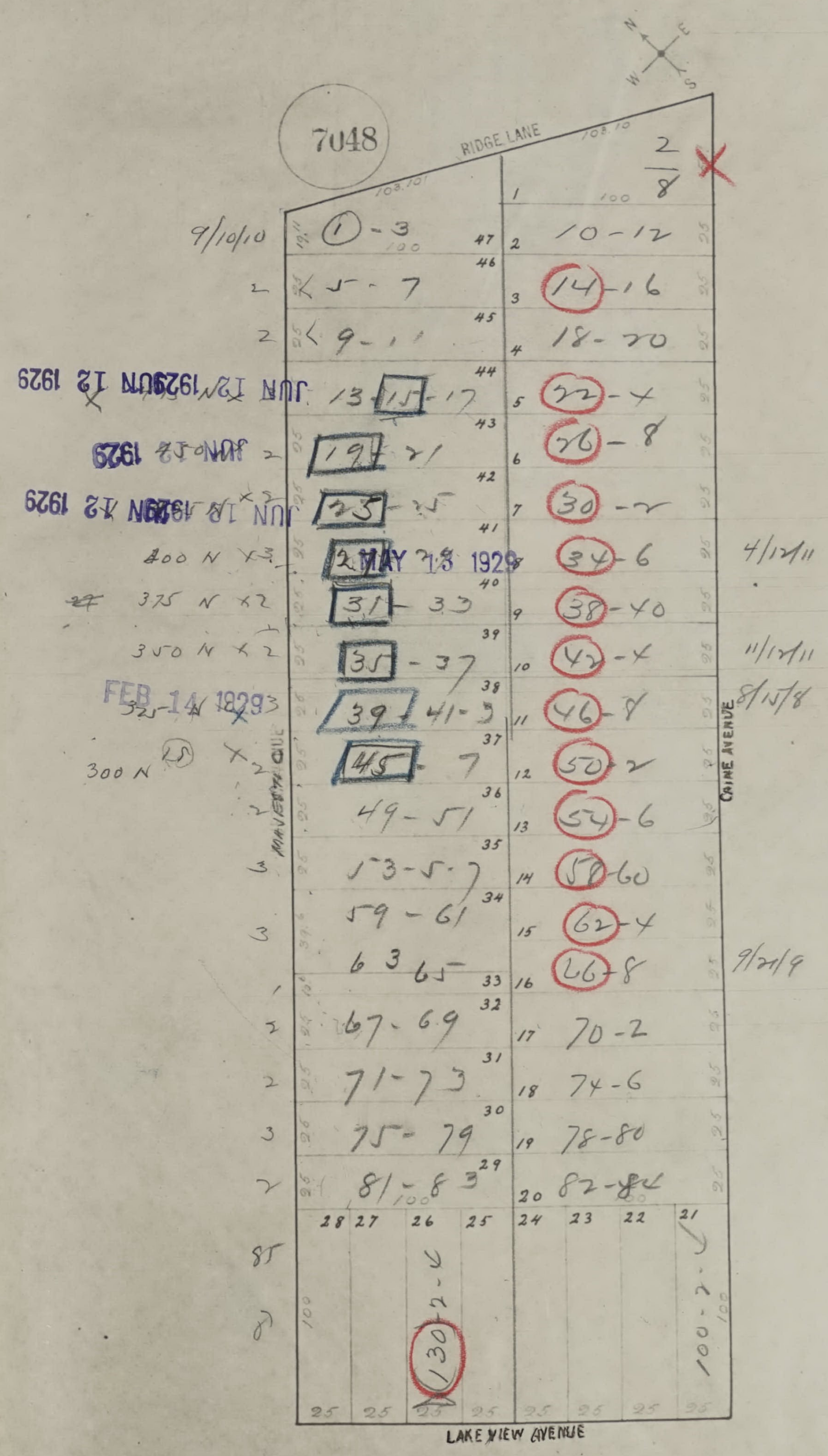
7048
RIDGE LANE
2/8
9/10/10
①-3
10-12
5-7
14-16
9-11
18-20
13-15-17
22-4
JUN 12 1929
JUN 12 1929
19-21
26-8
JUN 12 1929
23-5
30-2
JUN 12 1929
400 N x3
27 MAY 18 1929
34-6
4/12/11
375 N x2
31-33
38-40
350 N x2
35-37
42-4
11/12/11
FEB 14 1929
39-41-3
46-8
8/15/8
300 N
45-7
50-2
49-51
54-6
53-5-7
58-60
59-61
62-4
63-65
66-8
9/21/9
67-69
70-2
71-73
74-6
75-79
78-80
81-83
82-84
CAINE AVENUE
130
LAKE VIEW AVENUE

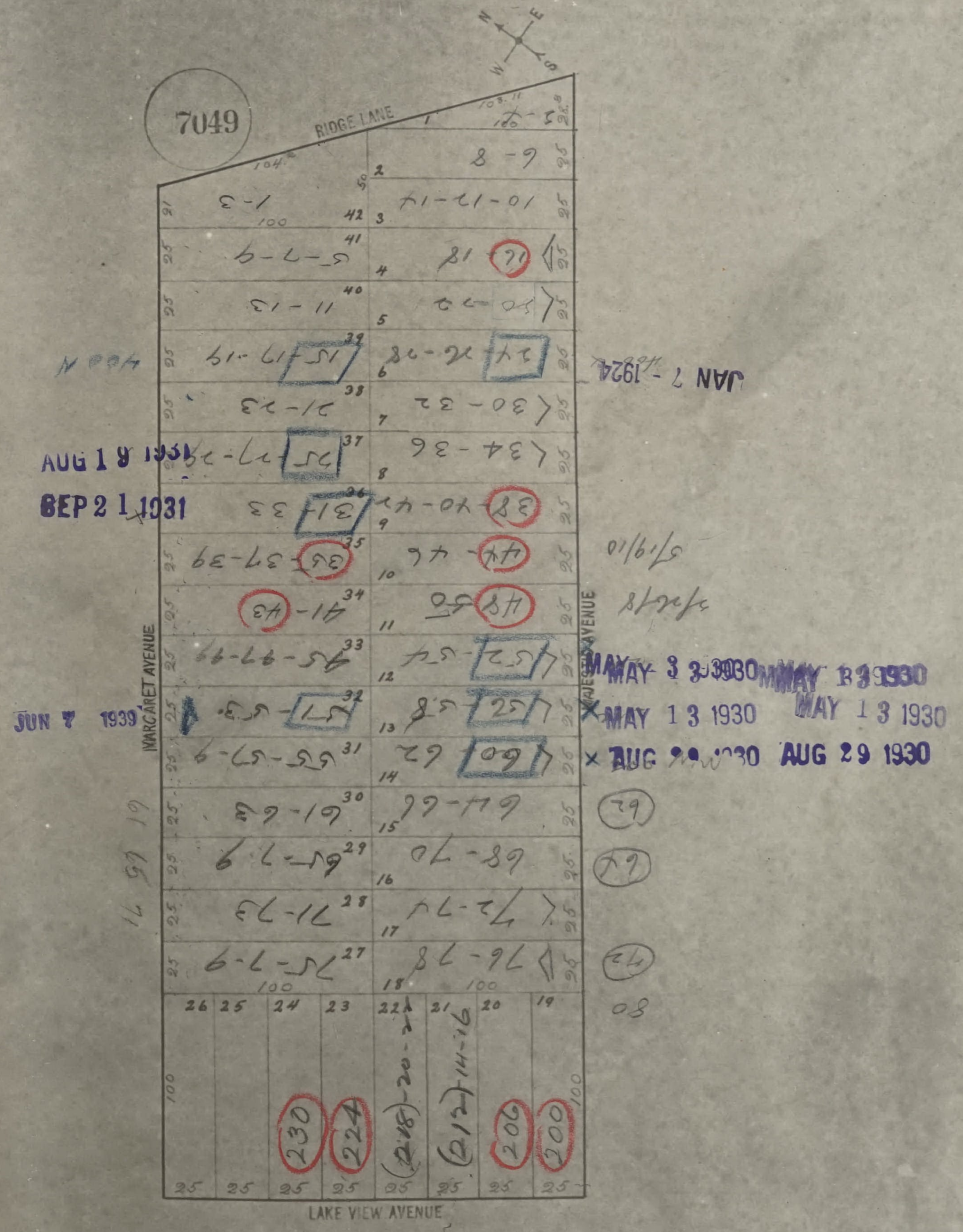
7049
RIDGE LANE
MARGARET AVENUE
LAKE VIEW AVENUE
JAN 7 1924
AUG 1 9 1931
SEP 2 1 1931
MAY 3 1930
MAY 13 1930
AUG 29 1930
JUN 7 1939
230
224
206
200

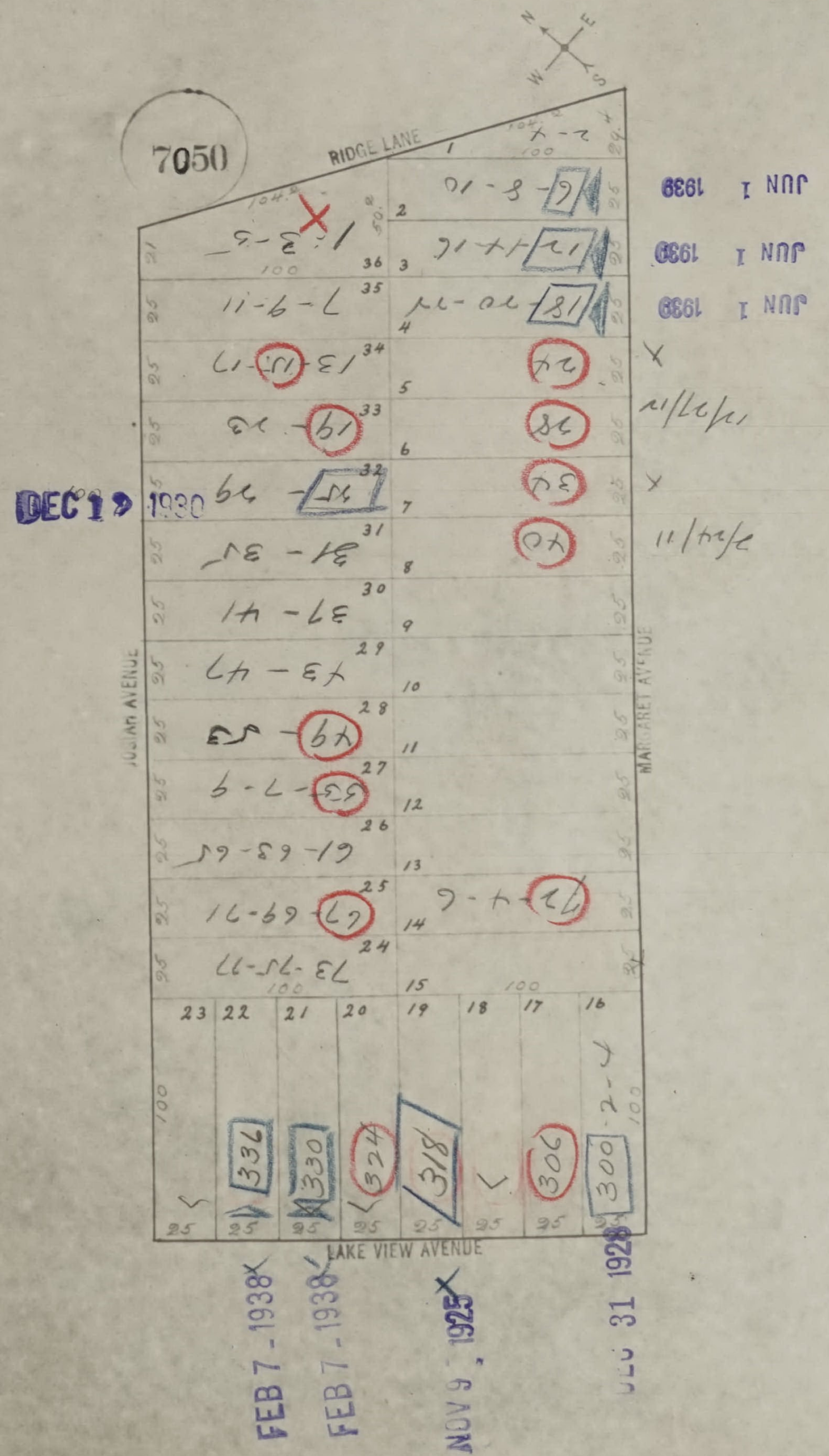
7050
RIDGE LANE
JULIAN AVENUE
MARGARET AVENUE
LAKE VIEW AVENUE
JUN 1 1939
JUN 1 1939
JUN 1 1939
DEC 1 1930
336
330
324
318
306
300
FEB 7 1938
FEB 7 1938
NOV 9, 1925
DEC 31 1928

SAN FRANCISCO DEPARTMENT OF BUILDING INSPECTION
OFFICIAL COPY

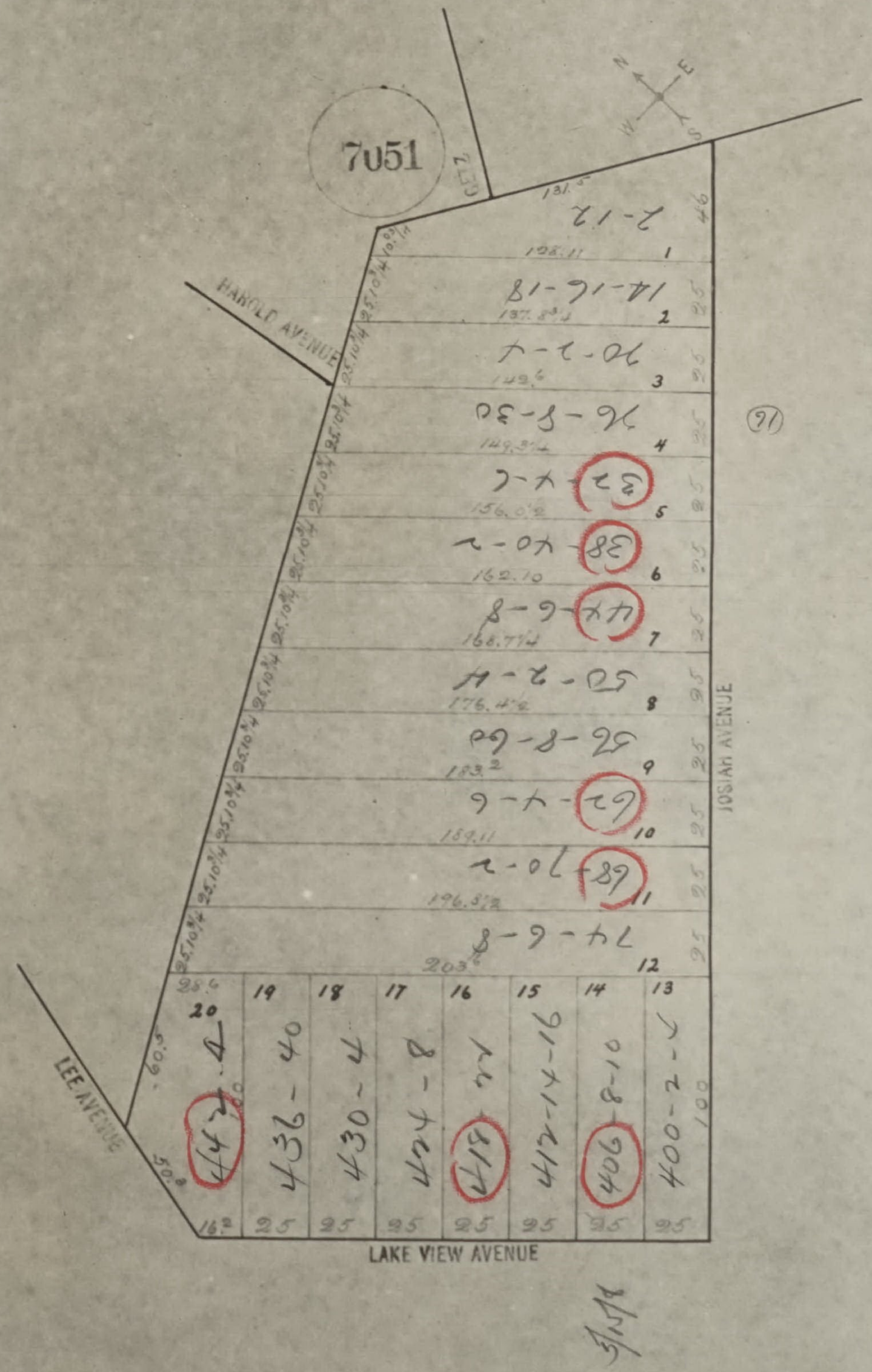
7051
N
E
S
W
GETZ
HAROLD AVENUE
JOSIAH AVENUE
LEE AVENUE
LAKE VIEW AVENUE
1
2
3
4
5
6
7
8
9
10
11
12
13
14
15
16
17
18
19
20
(91)

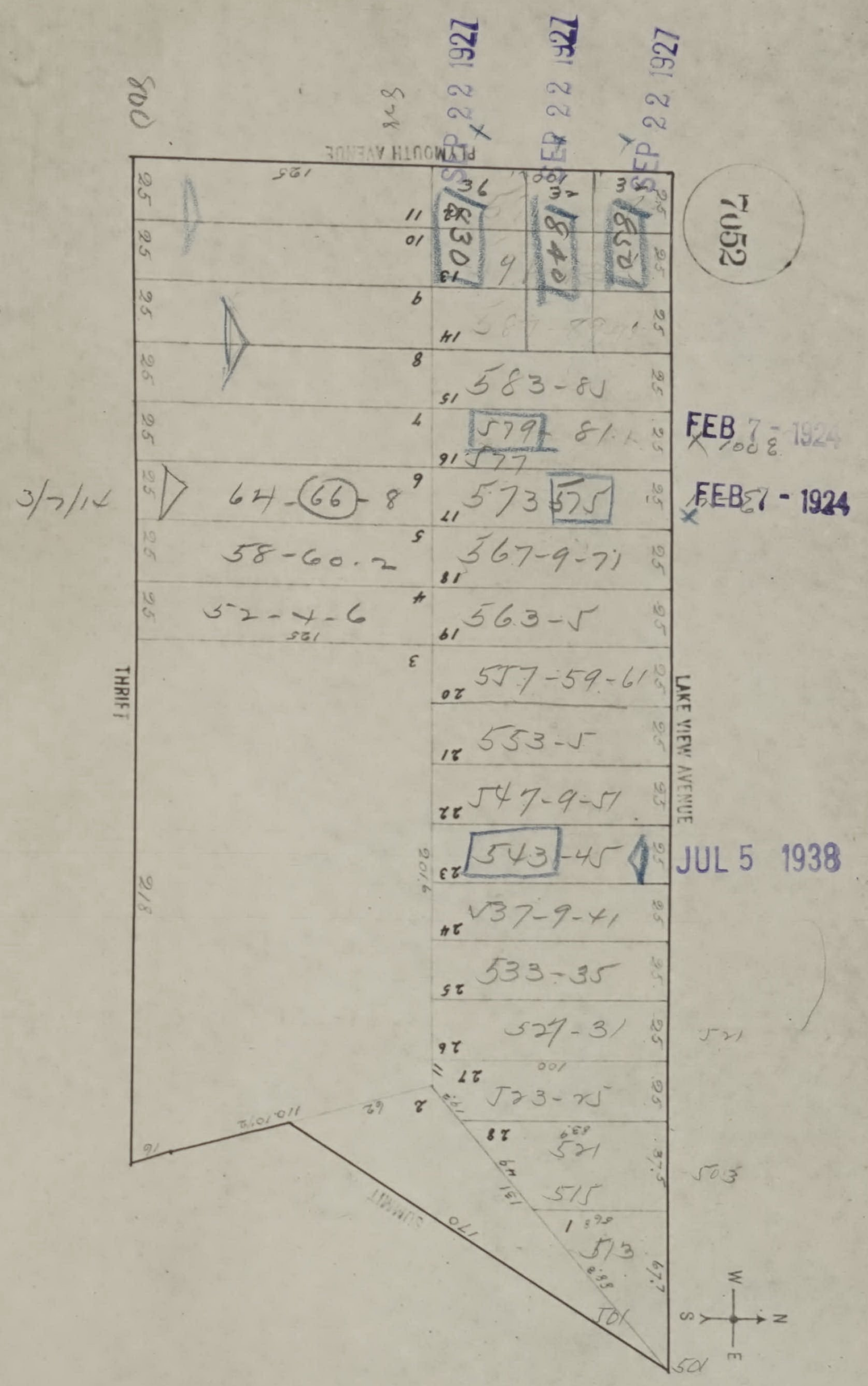
7052
PLYMOUTH AVENUE
LAKE VIEW AVENUE
THRIFT
SUMMIT
SEP 22 1927
SEP 22 1927
SEP 22 1927
FEB 7 - 1924
FEB 7 - 1924
JUL 5 1938
3/7/14
583-85
579-81
577
573
575
567-9-71
563-5
557-59-61
553-5
547-9-51
543-45
537-9-41
533-35
527-31
523-25
521
515
513
64-66-8
58-60-2
52-4-6
830
840
850
521
503
501
125
100
218
170
101
W
E
N
S

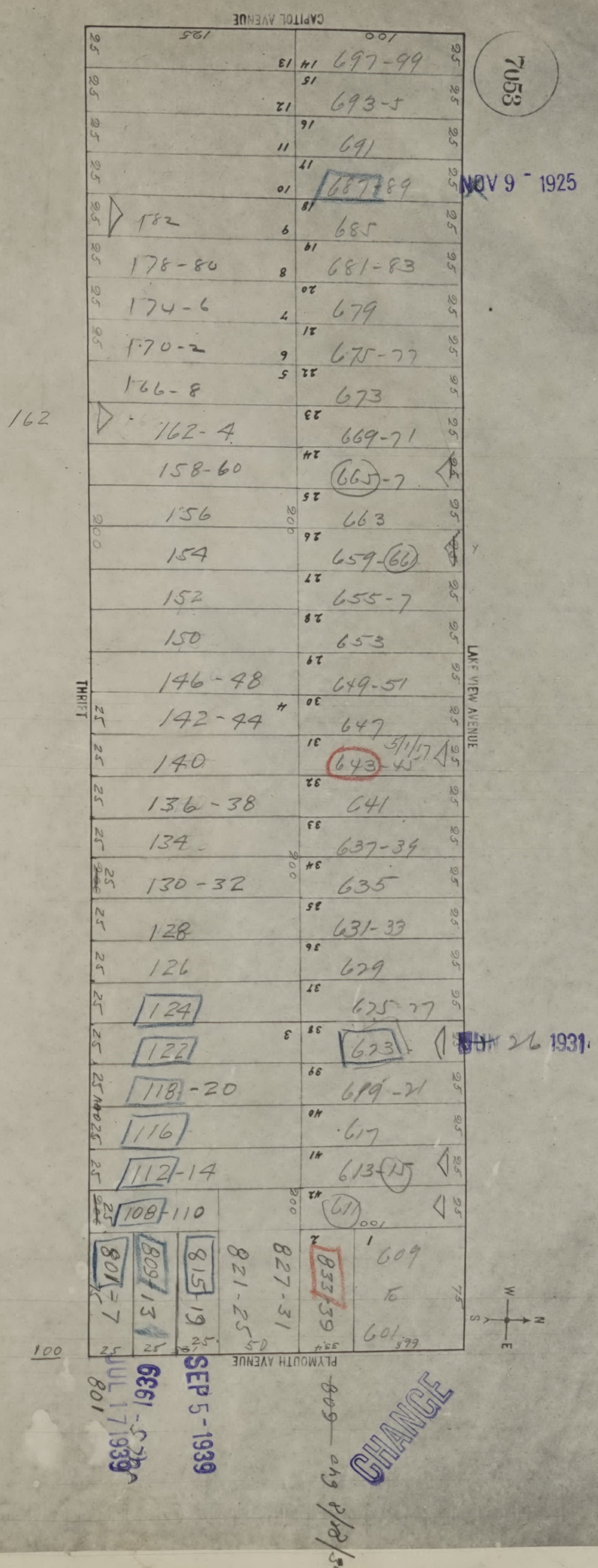
7053
CAPITOL AVENUE
LAKE VIEW AVENUE
PLYMOUTH AVENUE
THRIFT
NOV 9 1925
JUN 26 1931
JUL 17 1939
SEP 5 1939
CHANGE
697-99
693-5
691
687-89
685
681-83
679
675-77
673
669-71
665-7
663
659-61
655-7
653
649-51
647
643-45
641
637-39
635
631-33
629
625-27
623
619-21
617
613-15
611
609
601
182
178-80
174-6
170-2
166-8
162-4
162
158-60
156
154
152
150
146-48
142-44
140
136-38
134
130-32
128
126
124
122
118-20
116
112-14
108-110
801-7
809-13
815-19
821-25
827-31
833-39
801
809 chg 8/18/59
100

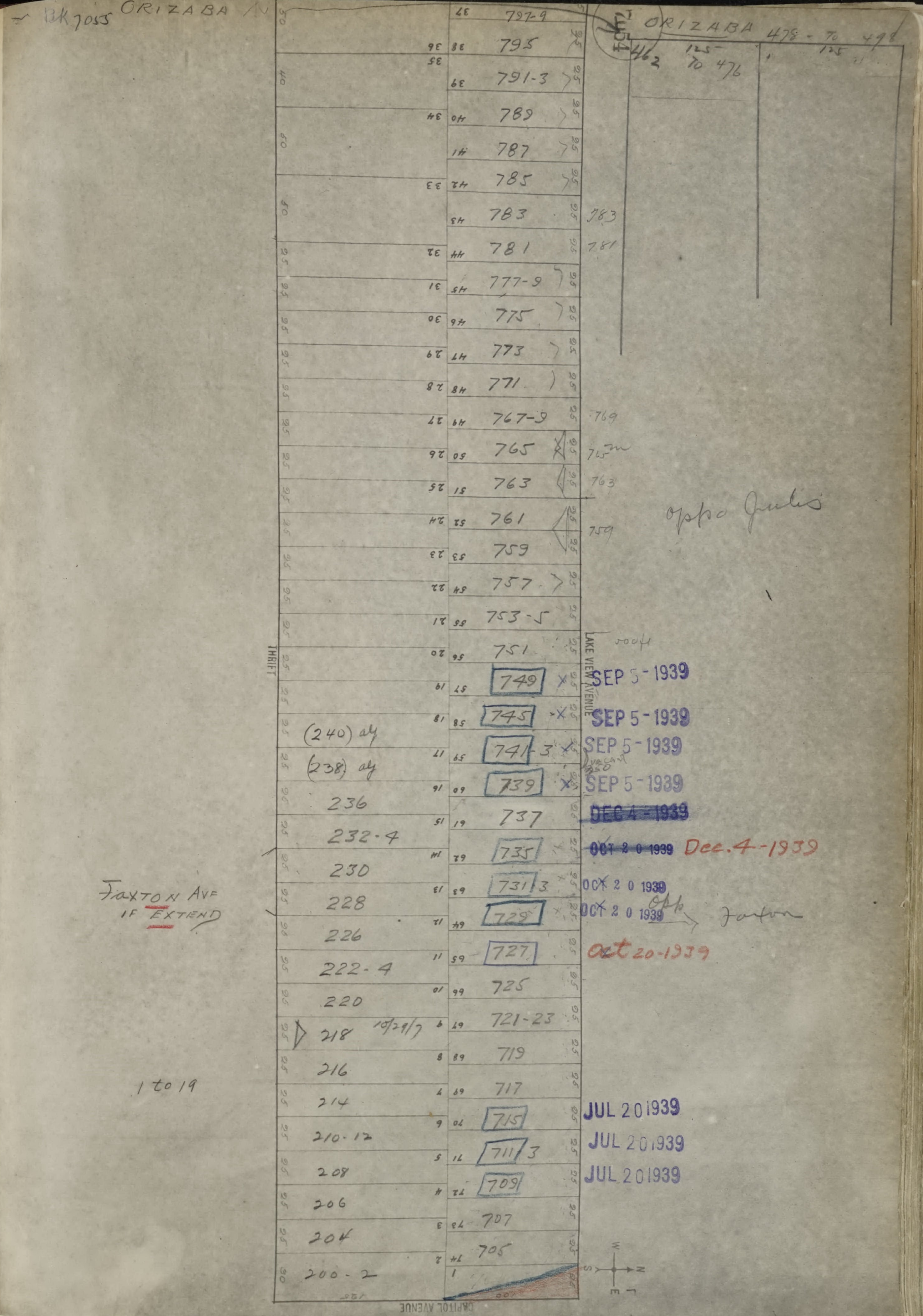
Bk 7055
ORIZABA AV
ORIZABA 478 - TO 498
462
125 TO 476
125
797-9
795
791-3
789
787
785
783
781
777-9
775
773
771
767-9
765
763
761
759
757
753-5
751
749
745
741-3
739
737
735
731-3
729
727
725
721-23
719
717
715
711-3
709
707
705
783
781
769
765
763
759
Oppo Julis
THRIFT
LAKE VIEW AVENUE
CAPITOL AVENUE
(240) aly
(238) aly
236
232-4
230
228
226
222-4
220
218 10/29/7
216
214
210-12
208
206
204
200-2
Faxton Ave if Extend
1 to 19
roofs
vacant
SEP 5 - 1939
SEP 5 - 1939
SEP 5 - 1939
SEP 5 - 1939
~~DEC 4 - 1939~~
~~OCT 2 0 1939~~ Dec. 4 - 1939
OCT 2 0 1939
OCT 2 0 1939
Opp Faxton
Oct 20 - 1939
JUL 20 1939
JUL 20 1939
JUL 20 1939

See Block 7069 ←

→ See block 7054

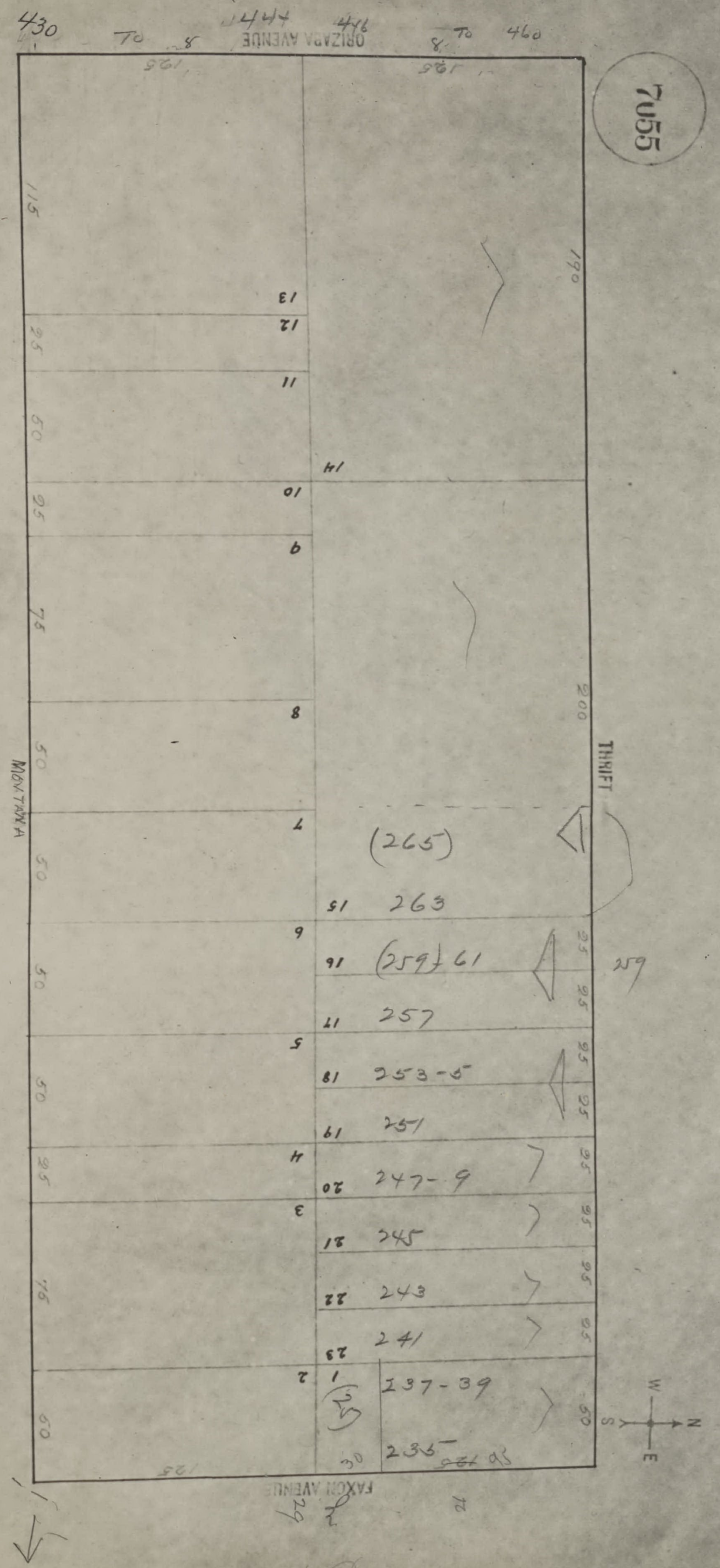
7055
430 To 444
446 To 460
ORIZABA AVENUE
FAXON AVENUE
MONTANA
THRIFT
125
115
190
200
25
50
75
13
12
11
10
9
8
7
6
5
4
3
2
1
14
15
16
17
18
19
20
21
22
23
(265)
263
(259) 61
259
257
253-5
251
247-9
245
243
241
237-39
235
29

See next Page

JAN 4 1923

AUG 22 1936

JUN 30 192

See West side next Page

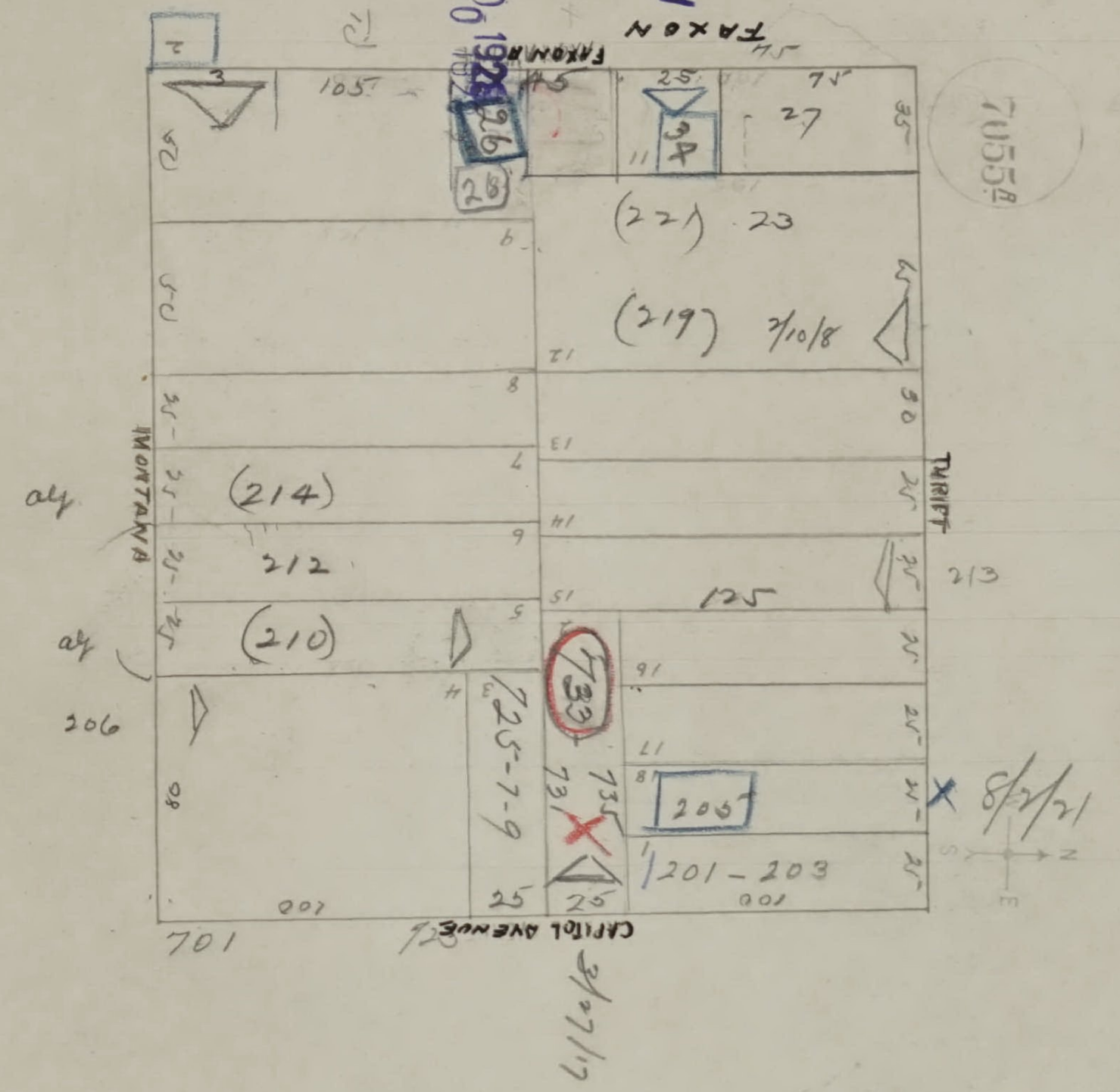
FAXON
FARRAR
THRIFT
MONTANA
CAPITOL AVENUE
105
75
35
25
27
34
26
28
(221) 23
(219) 7/10/8
125
213
(214)
212
(210)
206
al
al
733
735
731
725-7-9
205
201-203
8/2/21
3/27/17
100
701
7055 B

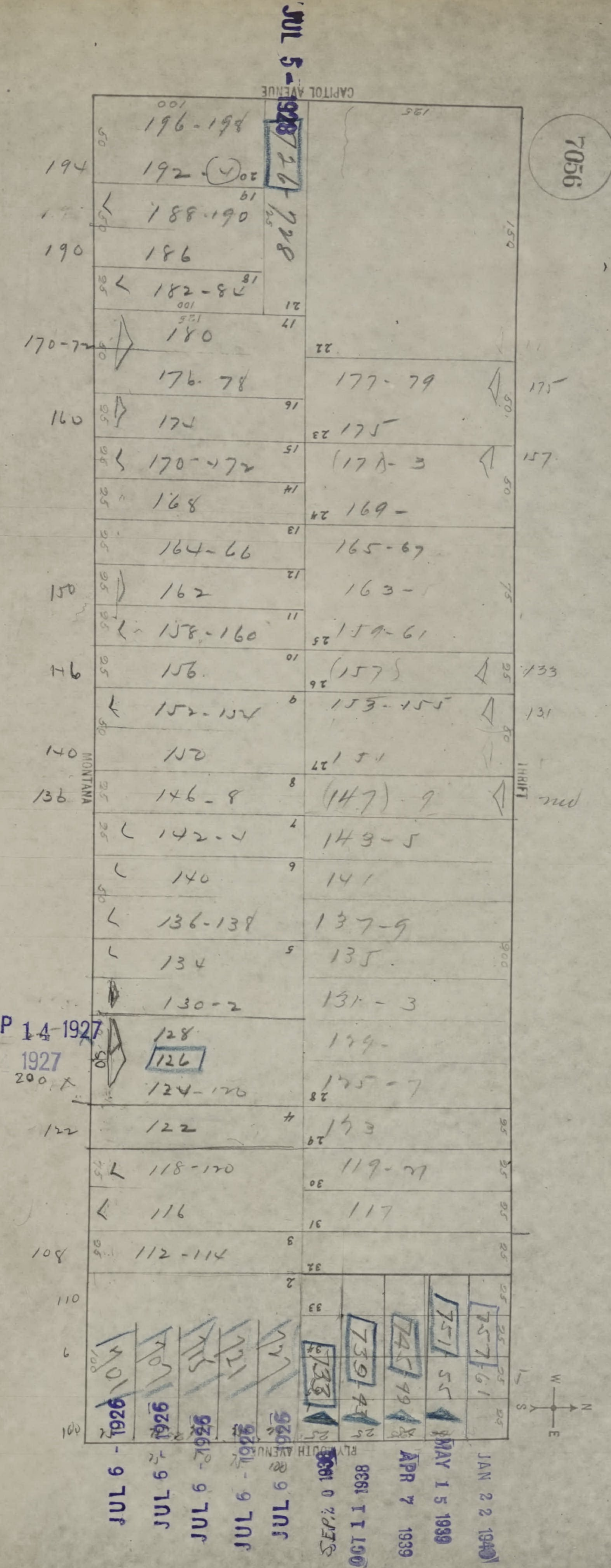
7056
CAPITOL AVENUE
MONTANA
THRIFT
PLYMOUTH AVENUE
196-198
192
188-190
186
182-84
180
176-78
174
170-172
168
164-66
162
158-160
156
152-154
150
146-8
142-4
140
136-138
134
130-2
128
126
124-126
122
118-120
116
112-114
177-79
175
171-3
169
165-67
163
159-61
157
153-155
151
147-9
143-5
141
137-9
135
131-3
129
125-7
123
119-21
117
194
190
170-72
160
150
146
140
136
122
108
175
157
133
131
728
733
739
745
751
757

JUL 5 1928

SEP 14 1927

SEP 14 1927

JUL 6 1926

JUL 6 1926

JUL 6 1926

JUL 6 1926

JUL 6 1926

SEP 20 1938

OCT 11 1938

APR 7 1939

MAY 15 1939

JAN 22 1940

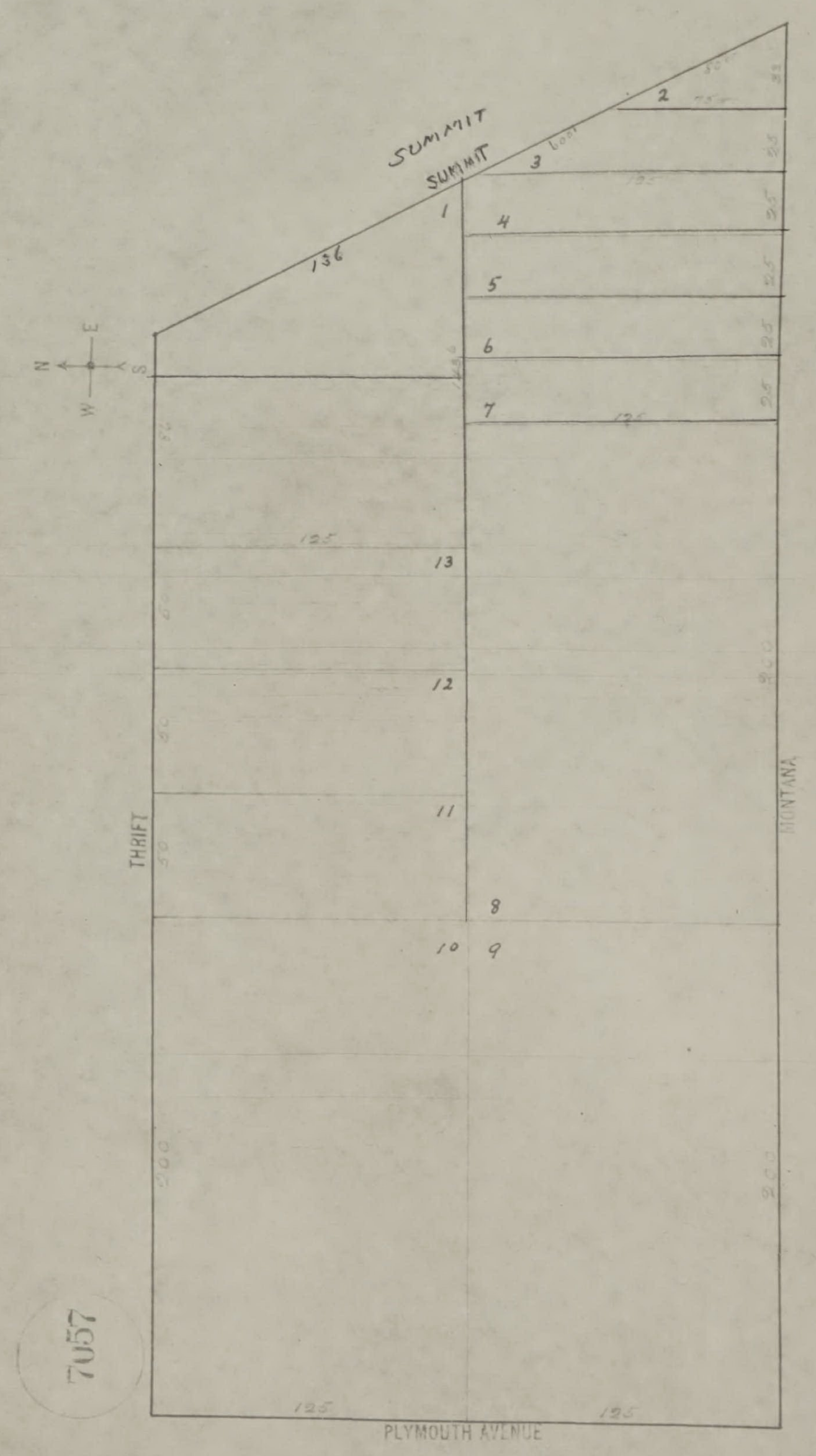
SUMMIT
SUMMIT
136
1
2
3
4
5
6
7
8
9
10
11
12
13
125
125
25
N
S
E
W
THRIFT
MONTANA
PLYMOUTH AVENUE
125
125
7057

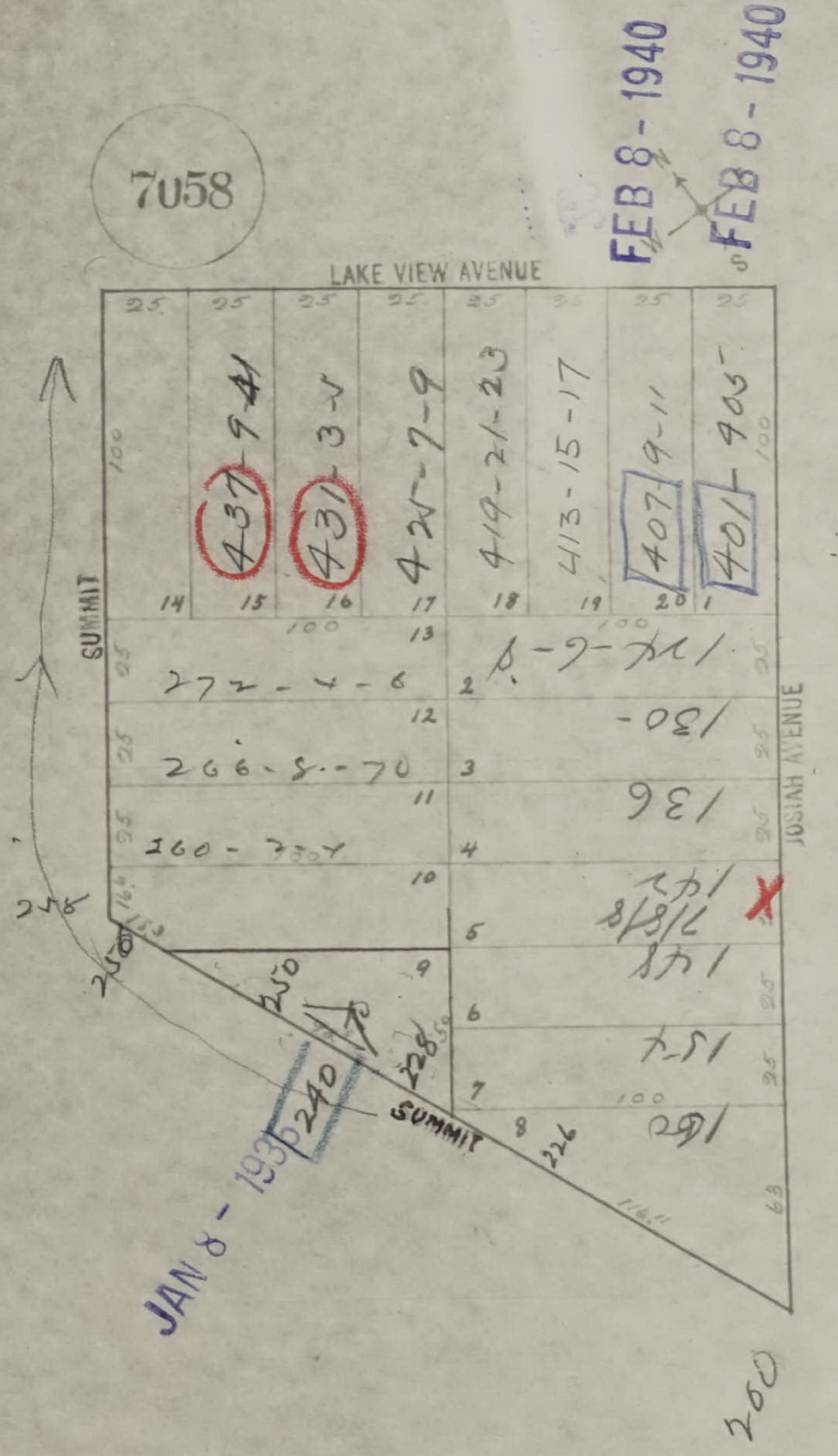
7058
LAKE VIEW AVENUE
SUMMIT
JOSIAH AVENUE
25
100
14
15
16
17
18
19
20
1
437-9-41
431-3-5
425-7-9
419-21-23
413-15-17
407-9-11
401-405
13
12
11
10
9
2
3
4
5
6
7
8
272-4-6
266-8-70
260-2-4
124-6-8
130
136
142
148
154
162
258
250
240
228
226
200
116.11
63
153
FEB 8 - 1940
FEB 8 - 1940
JAN 8 - 1935

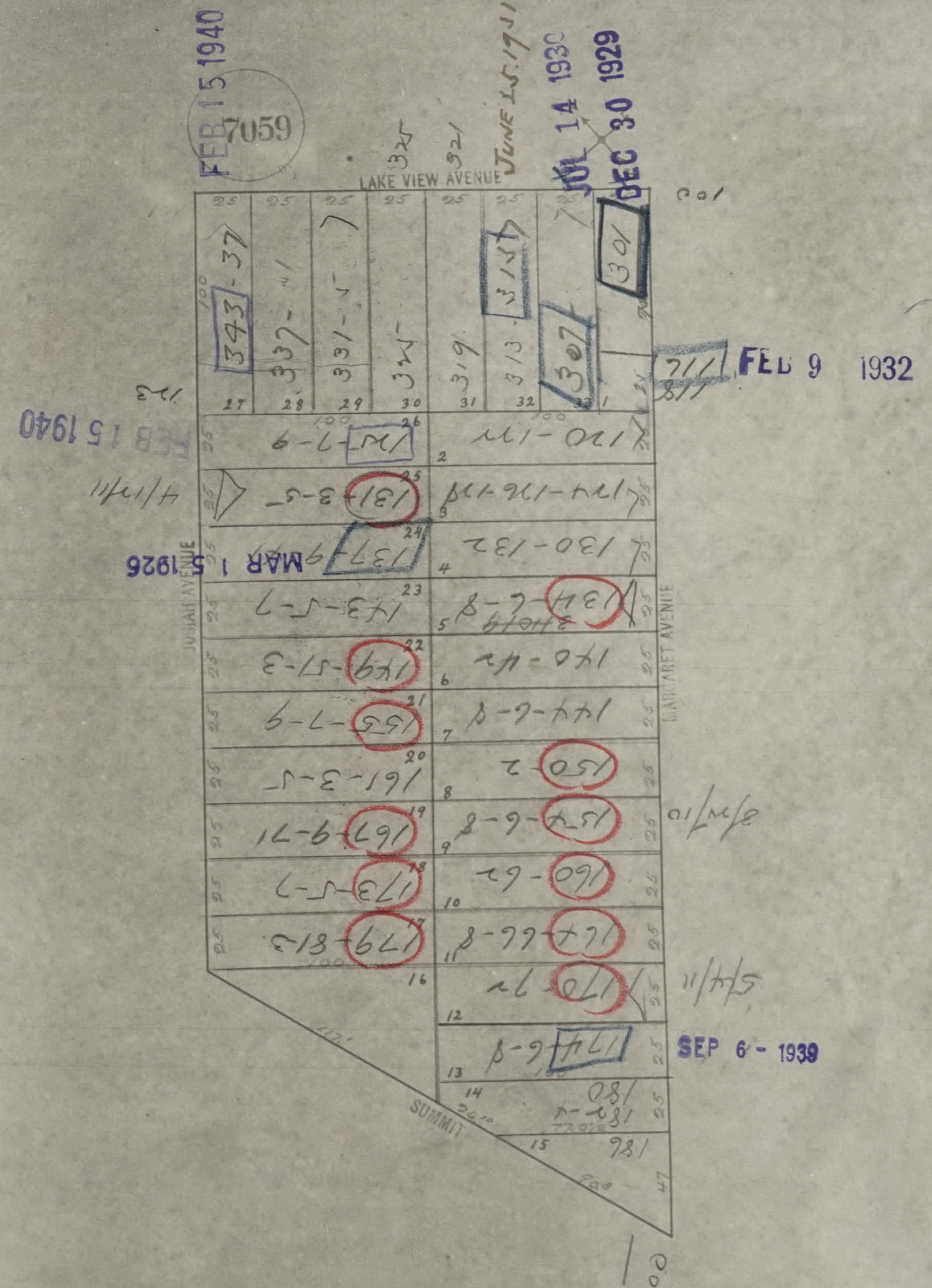
7059
LAKE VIEW AVENUE
MARGARET AVENUE
SUMMIT
FEB 15 1940
June 25 1931
JUL 14 1930
DEC 30 1929
FEB 9 1932
MAR 15 1926
SEP 6 1939

SAN FRANCISCO DEPARTMENT OF BUILDING INSPECTION
OFFICIAL COPY

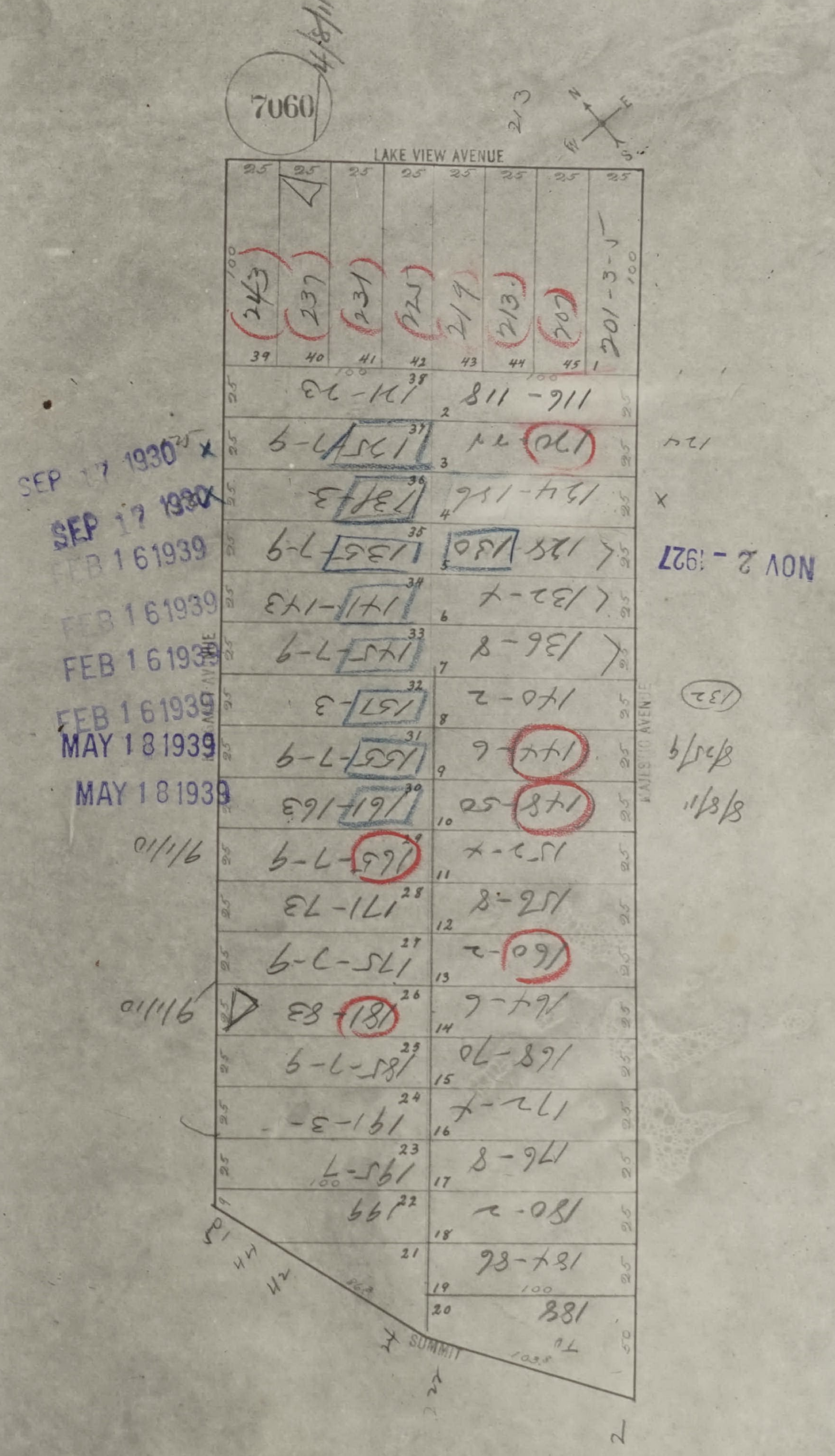
7060
LAKE VIEW AVENUE
SUMMIT
SEP 17 1930
SEP 17 1930
FEB 16 1939
FEB 16 1939
FEB 16 1939
FEB 16 1939
MAY 18 1939
MAY 18 1939
NOV 2 - 1927

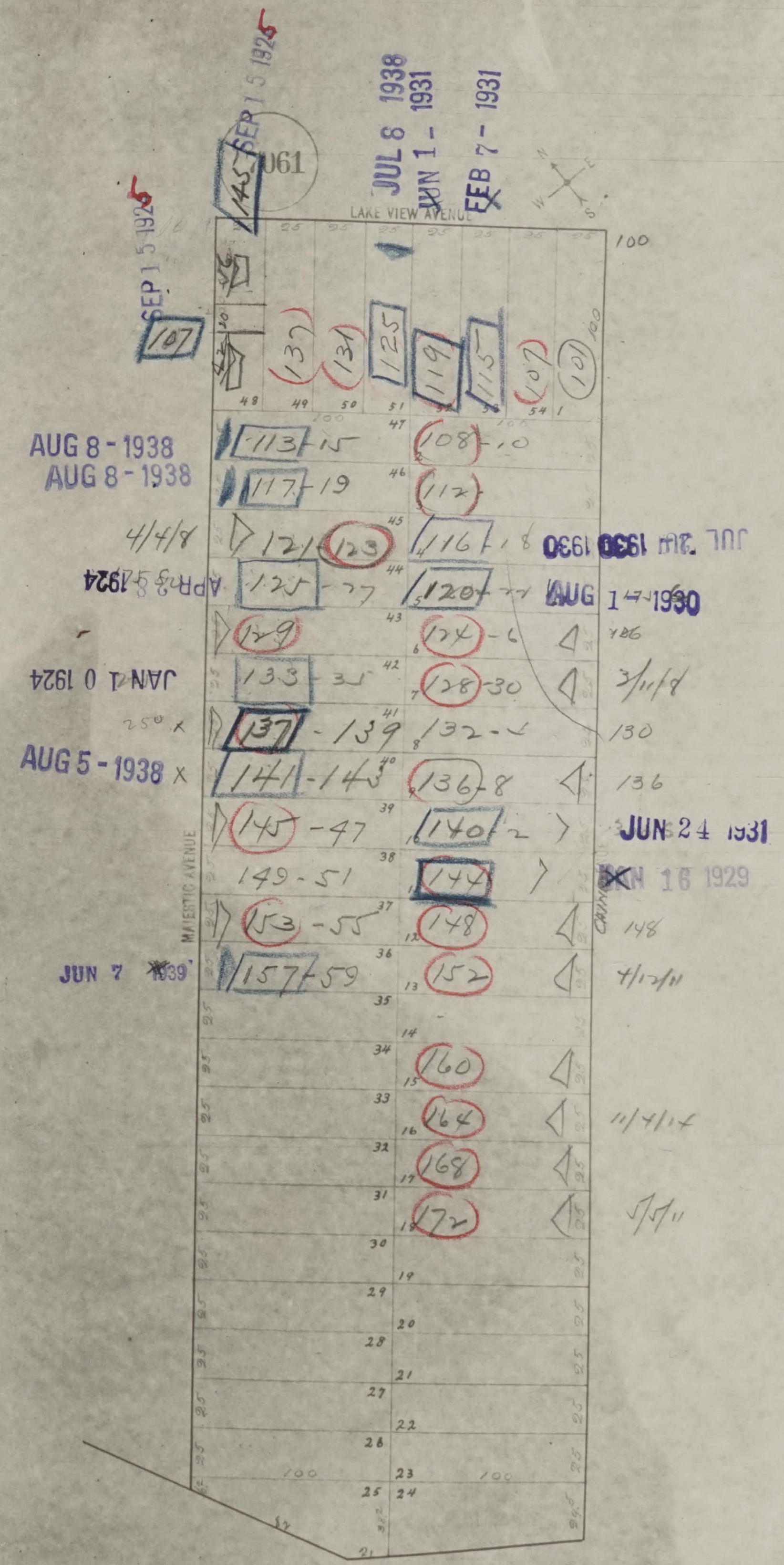
SEP 15 1925
145
1061
JUL 6 1938
JUN 1 - 1931
FEB 7 - 1931
LAKE VIEW AVENUE
100
SEP 15 1925
107
137
131
125
119
115
107
101
AUG 8 - 1938
AUG 8 - 1938
113-15
117-19
108-10
112
4/4/8
121
123
116-18
JUL 3 1930
APR 3 1924
125-27
120-22
AUG 1 1930
129
124-6
126
JAN 10 1924
133-35
128-30
3/11/8
137-139
132-4
130
AUG 5 - 1938
141-143
136-8
136
145-47
140-2
JUN 24 1931
149-51
144
JUN 16 1929
MAJESTIC AVENUE
153-55
148
148
JUN 7 1939
157-59
152
4/12/11
160
164
11/4/14
168
172
5/5/11

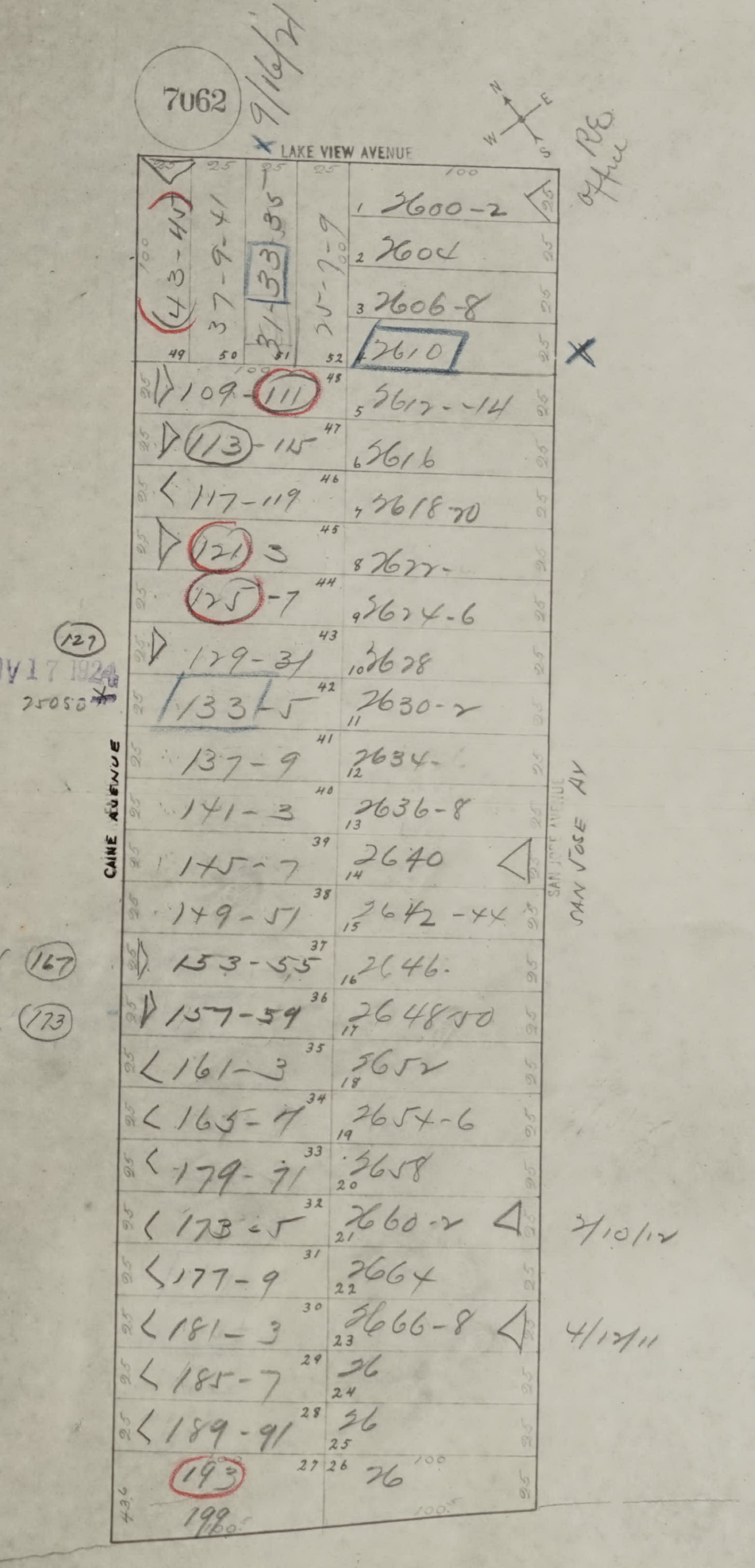
7062
9/16/21
LAKE VIEW AVENUE
N
E
W
S
RE
Office
CAINE AVENUE
SAN JOSE AVENUE
SAN JOSE AV
(43-45)
37-9-41
31-33-35
25-7-9
49
50
51
52
1 2600-2
2 2604
3 2606-8
4 2610
109-111
48
5 2612-14
113-115
47
6 2616
117-119
46
7 2618-20
121-3
45
8 2622
125-7
44
9 2624-6
129-31
43
10 2628
133-5
42
11 2630-2
137-9
41
12 2634
141-3
40
13 2636-8
145-7
39
14 2640
149-51
38
15 2642-44
153-55
37
16 2646
157-59
36
17 2648-50
161-3
35
18 2652
165-7
34
19 2654-6
179-71
33
20 2658
173-5
32
21 2660-2
7/10/12
177-9
31
22 2664
181-3
30
23 2666-8
4/17/11
185-7
29
24 26
189-91
28
25 26
193
199
27
26 26
25
100
100.5
43.6

(127)
NOV 17 1924
25050

not official (167) (173)

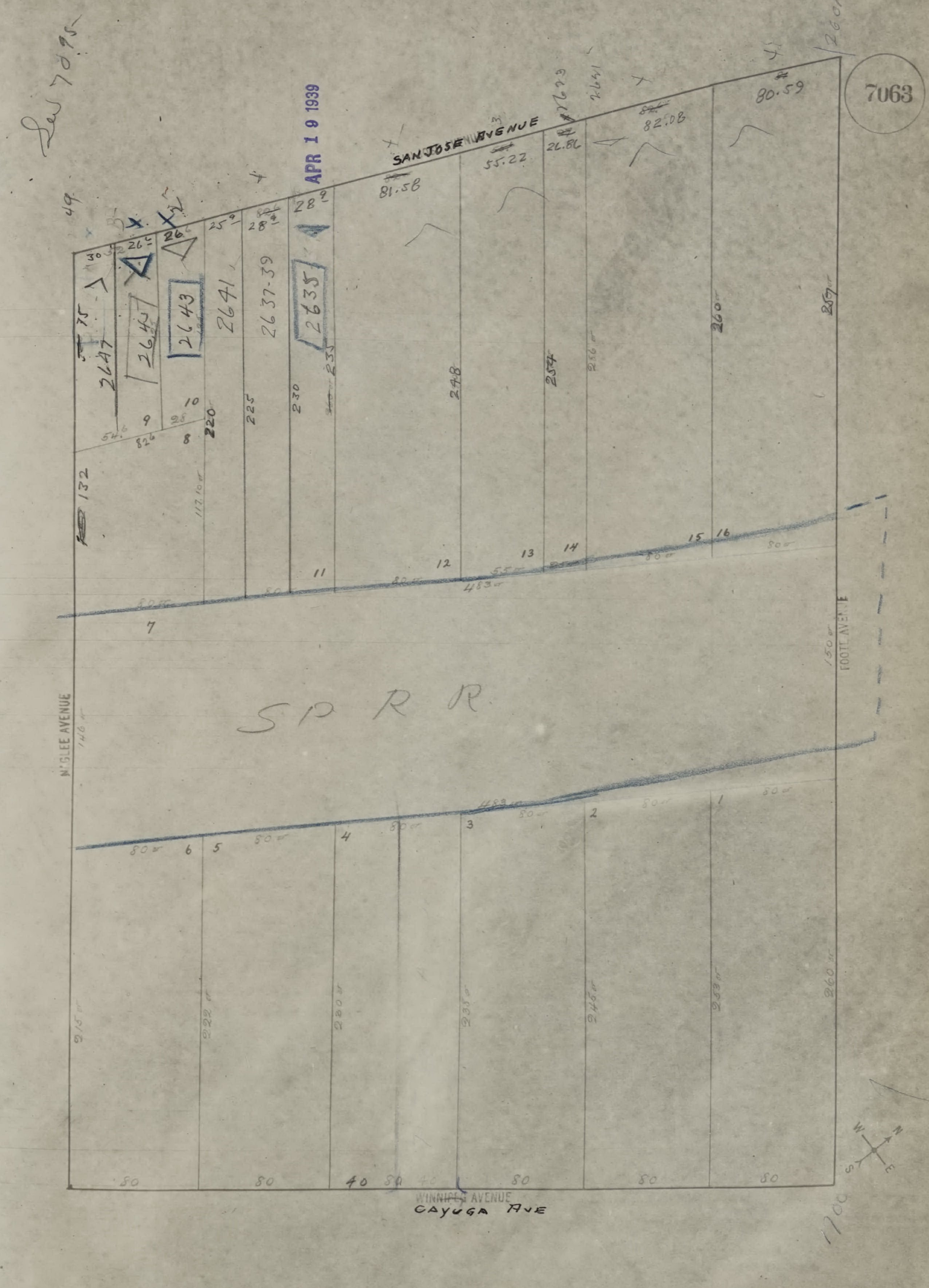
7063
See 7095
SAN JOSE AVENUE
APR 19 1939
2601
80.59
82.08
26.86
55.22
81.58
28
28
25
26
26
30
49
2647
2645
2643
2641
2637-39
2635
132
220
225
230
233
248
254
256
260
257
7
8
9
10
11
12
13
14
15
16
1
2
3
4
5
6
S P R R
McLEE AVENUE
FOOTE AVENUE
WINNIPEG AVENUE
CAYUGA AVE
50
80
40

SAN FRANCISCO DEPARTMENT OF BUILDING INSPECTION
OFFICIAL COPY

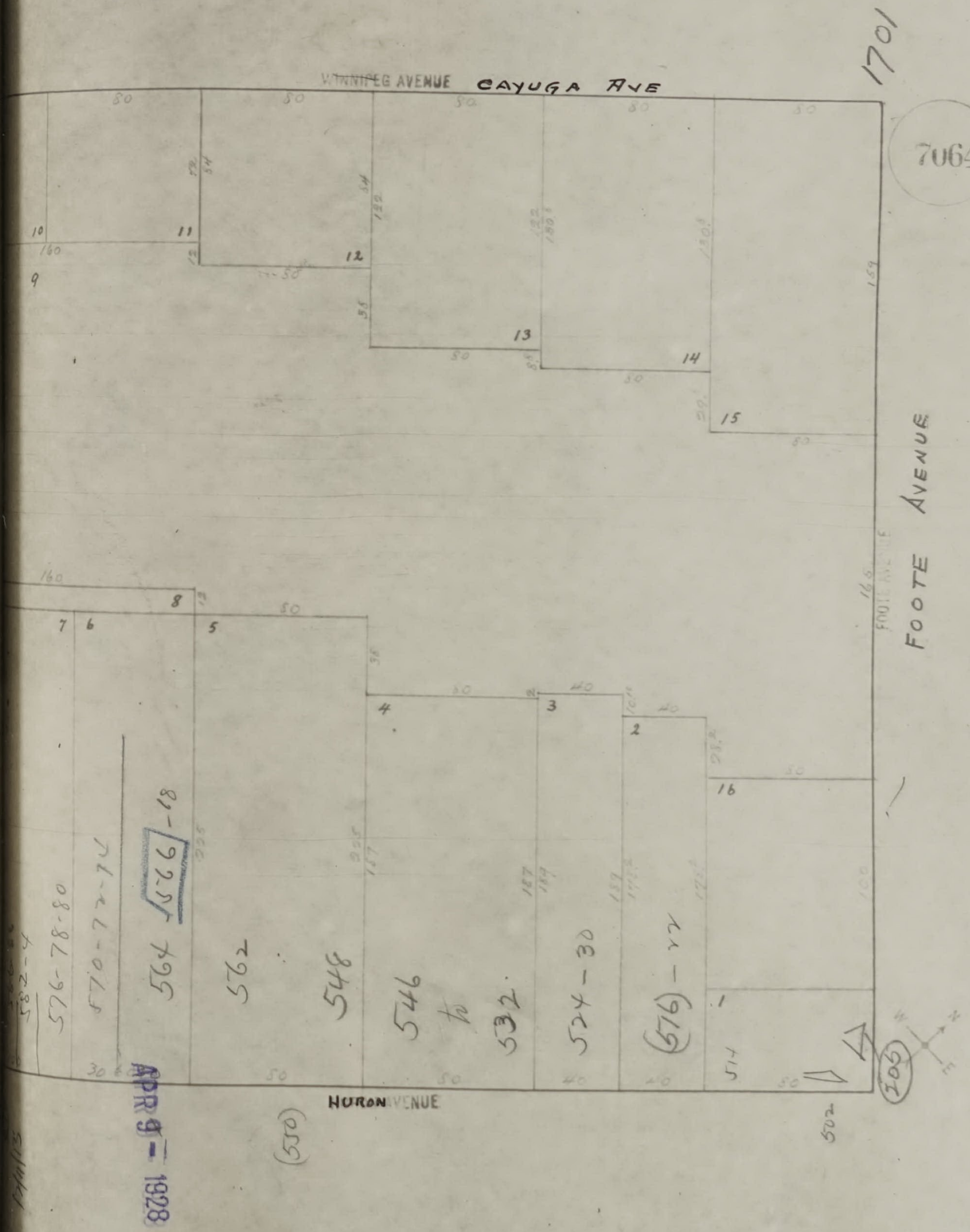
WINNIPEG AVENUE
CAYUGA AVE
1701
7064
FOOTE AVENUE
HURON AVENUE
1
2
3
4
5
6
7
8
9
10
11
12
13
14
15
16
582-4
576-78-80
570-72-74
564 566-18
562
548
546 to 532
524-30
(516)-22
514
502
(510)
105

APR 9 - 1928

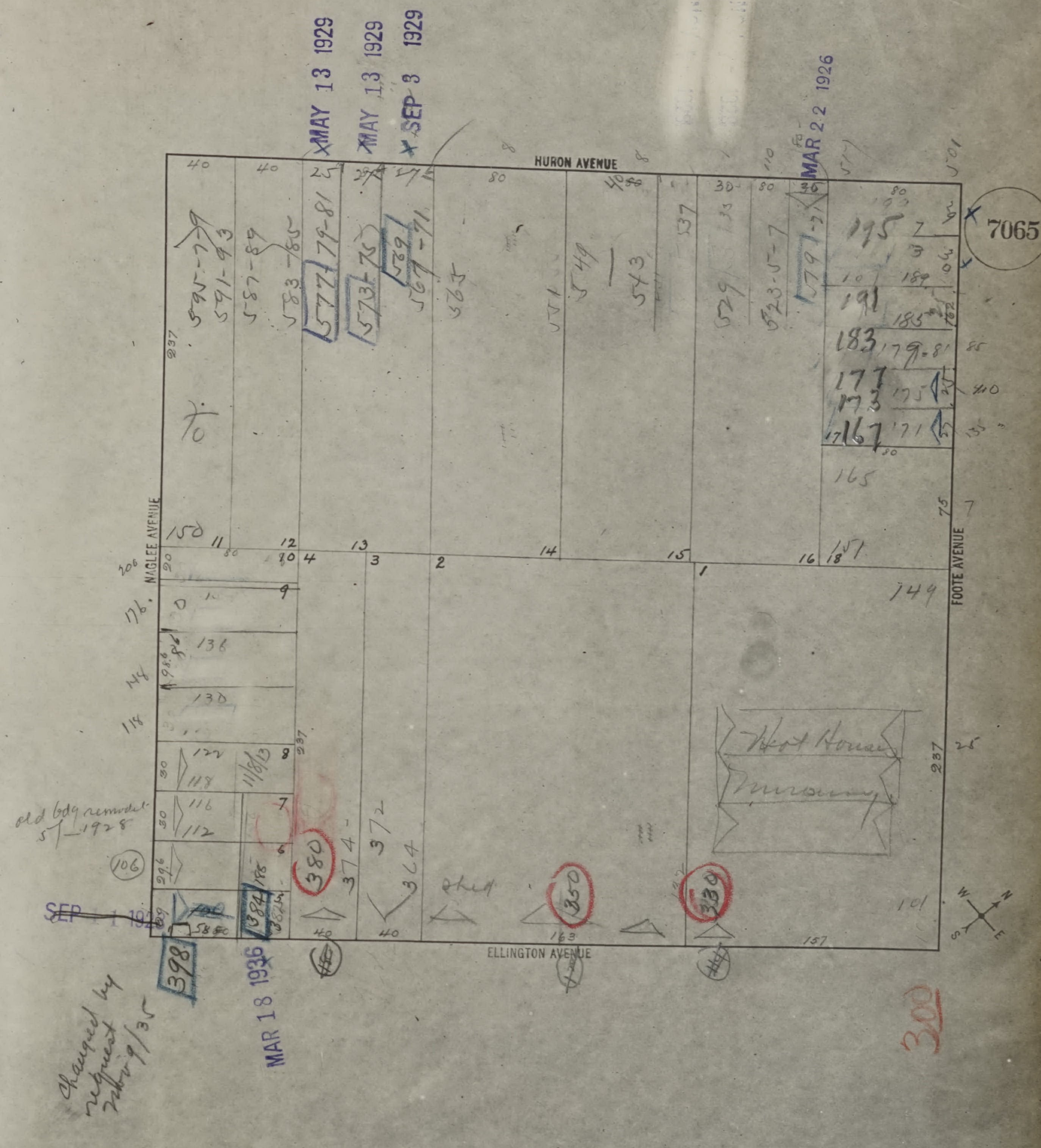
MAY 13 1929
MAY 13 1929
SEP 3 1929
MAR 22 1926
HURON AVENUE
NIGLEE AVENUE
FOOTE AVENUE
ELLINGTON AVENUE
7065
Hot House
Nursery
old bldg remodel 5/1928
SEP 1 192
MAR 18 1936
Changed by request Nov 9/35
398
380
360
339
300

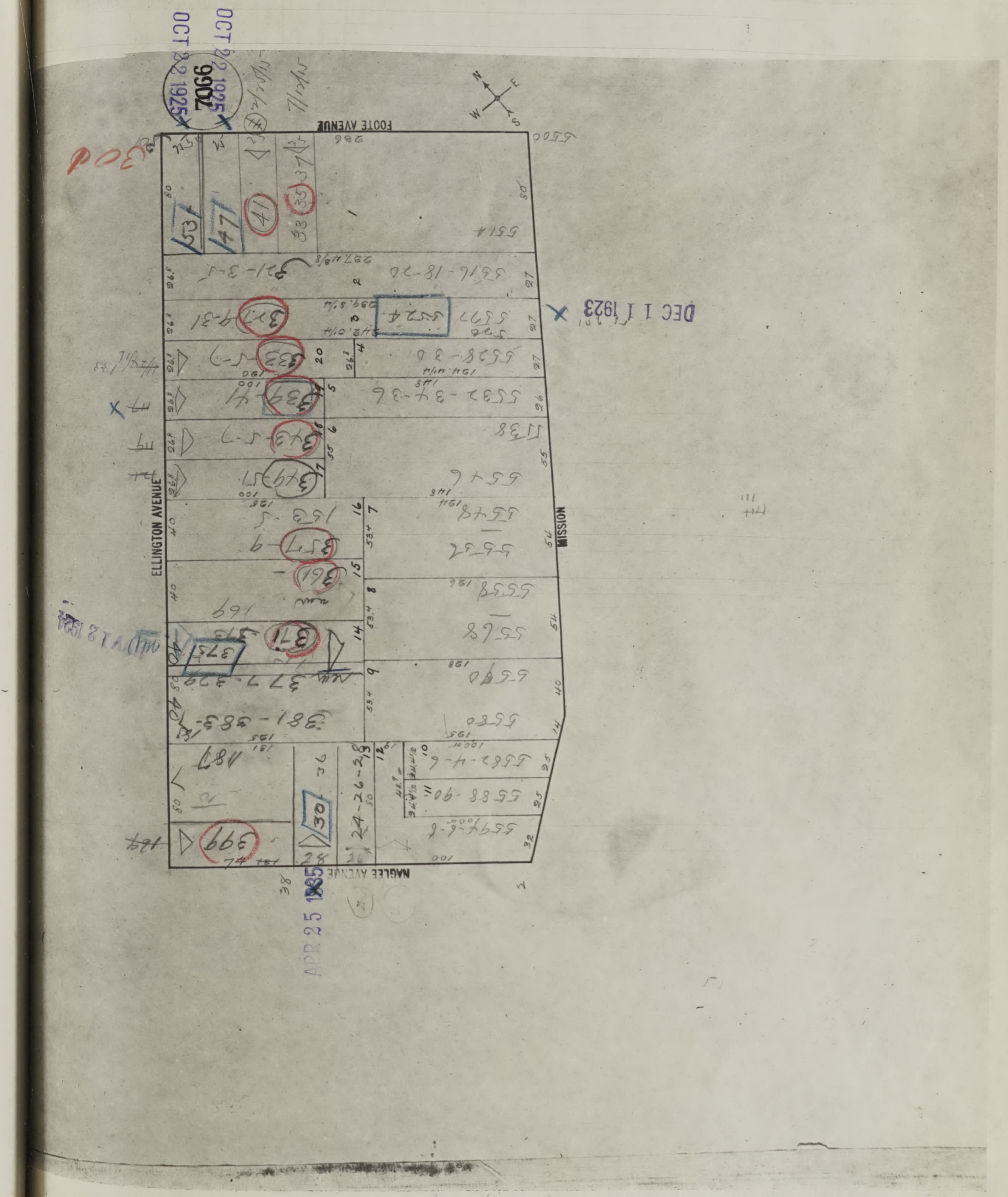
7096
OCT 2 1925
DEC 1 1923
APR 25 1935
FOOTE AVENUE
ELLINGTON AVENUE
MISSION
NAGLEE AVENUE
N
E
S
W

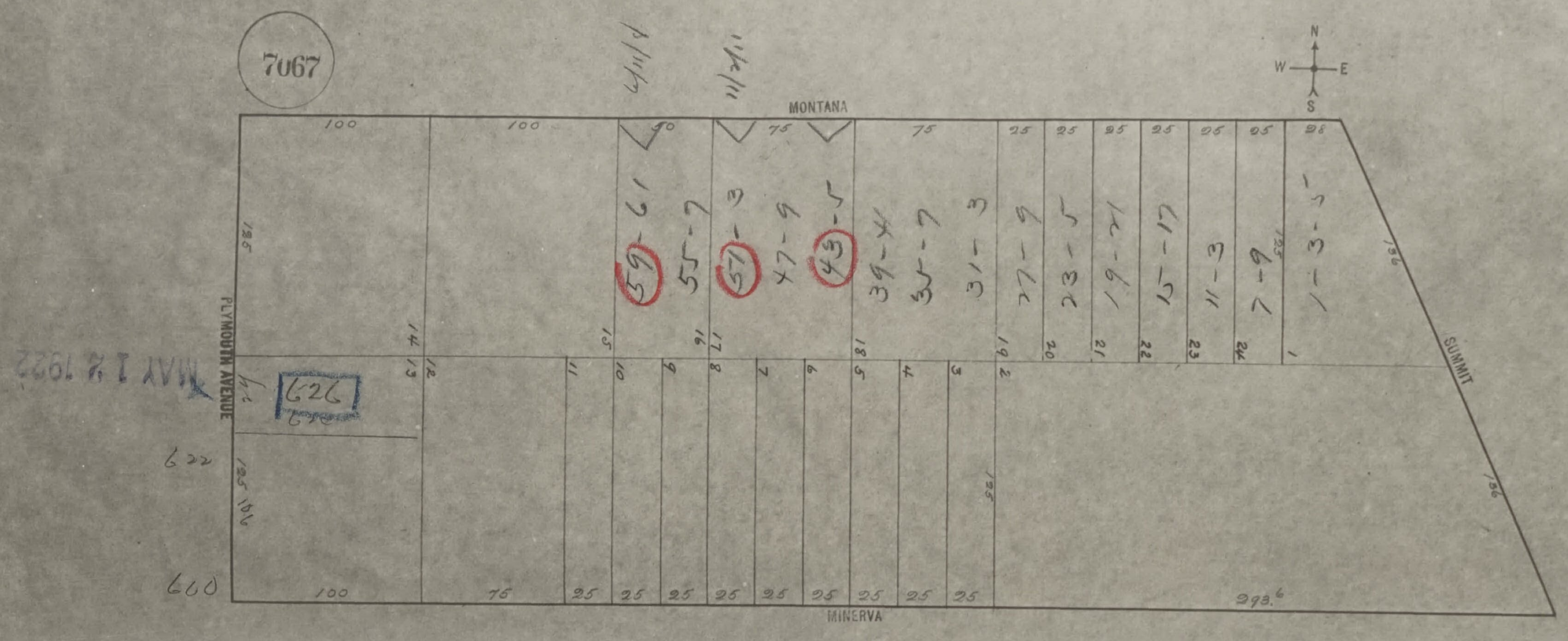
7067
MONTANA
MINERVA
PLYMOUTH AVENUE
SUMMIT
N
W
E
S
100
100
100
75
125
125 106
90
75
75
25
25
25
25
25
25
28
25
25
25
25
25
25
25
25
25
25
125
125
136
136
293.6
1
2
3
4
5
6
7
8
9
10
11
12
13
14
15
16
17
18
19
20
21
22
23
24
59-61
55-7
57-3
47-9
43-5
39-41
35-7
31-3
27-9
23-5
19-21
15-17
11-3
7-9
1-3-5
4/11/4
11/2/11
626
622
600

MAY 12 1922


7068
CAPITOL AVENUE
PLYMOUTH AVENUE
MINERVA
MONTANA
1198
149
145
139
(133)
(131) aly
(127) 9
(125) 7
(121) 3
100
101
23
22
21
20
19
24
18
17
16
15
25
14
26
27
28
29
30
31
32
33
13
34
35
36
37
12
38
39
40
41
11
42
43
10
44
9
8
4
3
2
1
7
6
5
195
100
25

SAN FRANCISCO DEPARTMENT OF BUILDING INSPECTION
OFFICIAL COPY

ORIZABA

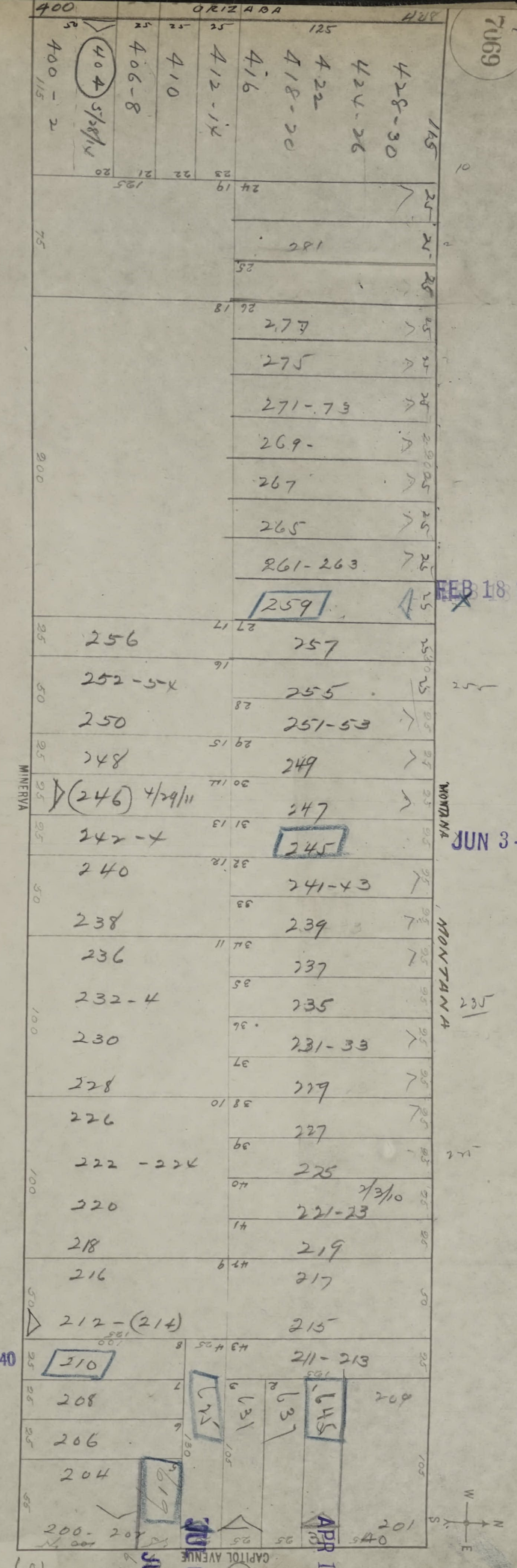
7069
ORIZABA
400
400-2
(404) 5/8/14
406-8
410
412-14
416
422
418-20
424-26
428-30
281
277
275
271-73
269
267
265
261-263
259
256
257
252-54
255
250
251-53
248
249
MINERVA
(246) 4/29/11
247
242-4
245
MONTANA
240
241-43
238
239
236
237
232-4
235
230
231-33
228
229
226
227
222-224
225
220
7/3/10
221-23
218
219
216
217
212-(214)
215
210
211-213
208
206
204
200-202
201
CAPITOL AVENUE
625
631
637
645
619
204
600
601

FEB 18 1937 365

JUN 3 - 1931

235

FEB 8 1940

JUL 24 1925

JUL 6 1938

APR 12 1923

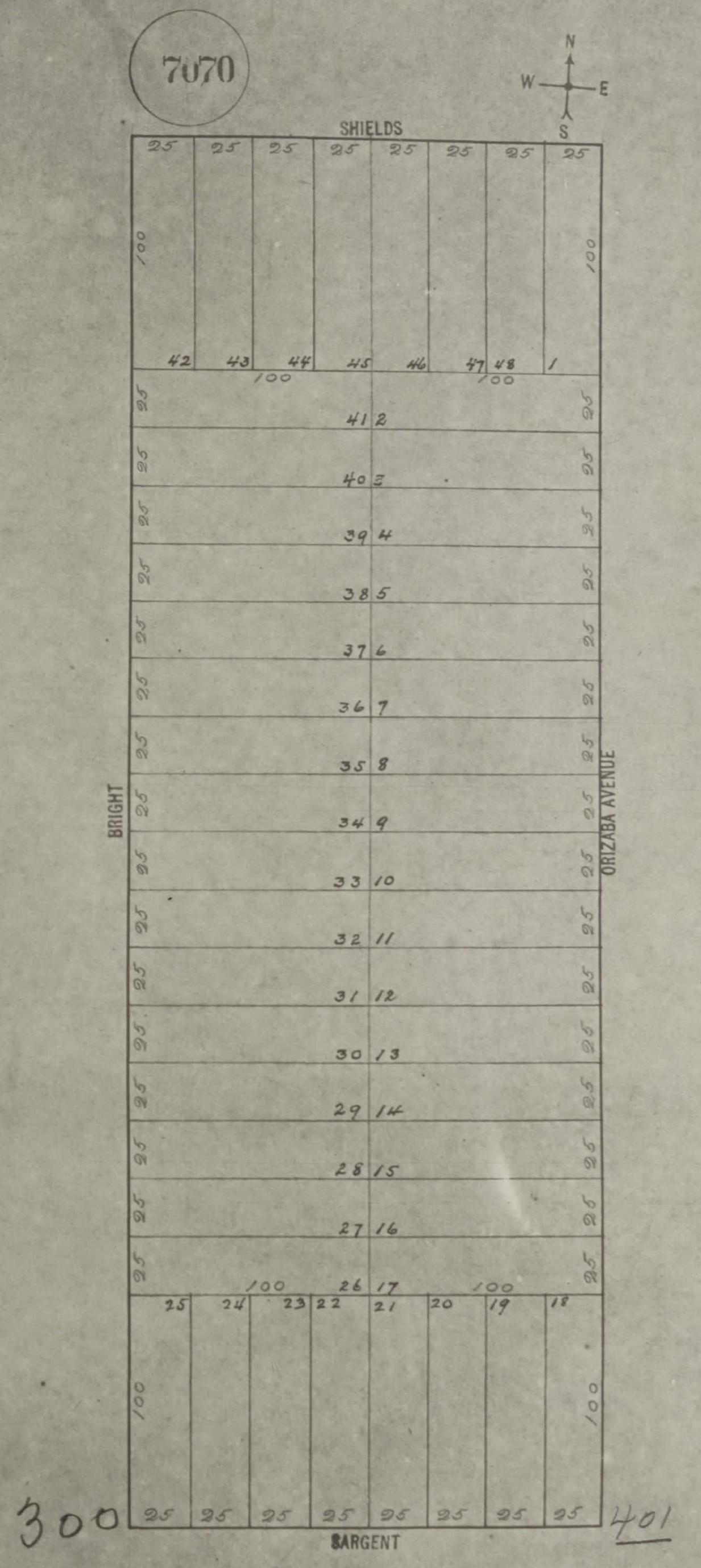
7070
N
W
E
S
SHIELDS
BRIGHT
ORIZABA AVENUE
SARGENT
42
43
44
45
46
47
48
1
41 2
40 3
39 4
38 5
37 6
36 7
35 8
34 9
33 10
32 11
31 12
30 13
29 14
28 15
27 16
26 17
25
24
23
22
21
20
19
18
25
100
300
401

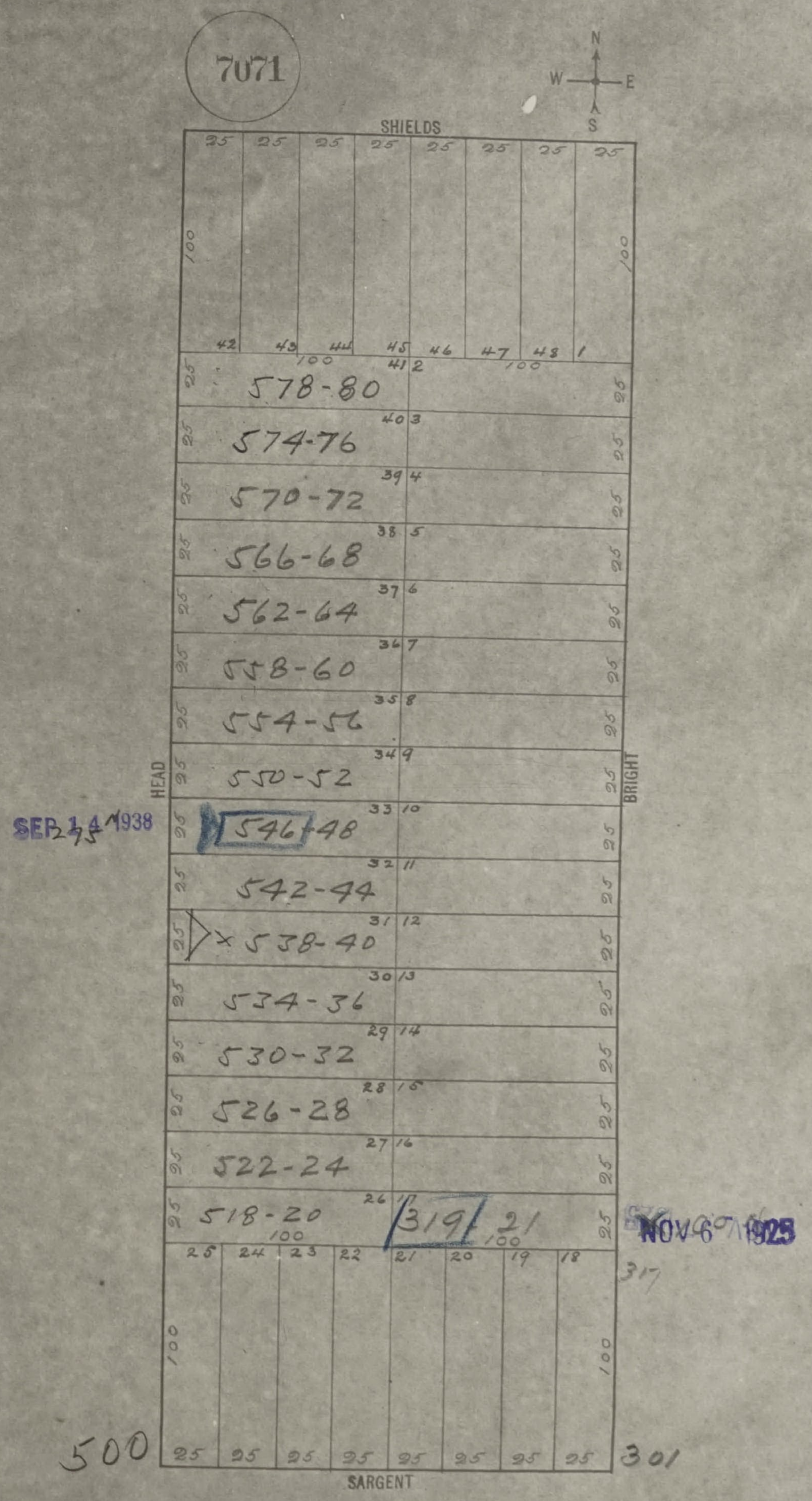
7071
N
W
E
S
SHIELDS
HEAD
BRIGHT
SARGENT
25
100
42
43
44
45
46
47
48
1
41 2
578-80
40 3
574-76
39 4
570-72
38 5
566-68
37 6
562-64
36 7
558-60
35 8
554-56
34 9
550-52
33 10
546-48
32 11
542-44
31 12
538-40
30 13
534-36
29 14
530-32
28 15
526-28
27 16
522-24
26 17
518-20
319
21
25
24
23
22
21
20
19
18
317
500
301
SEP 14 1938
NOV 6 1925

SAN FRANCISCO DBI DEPARTMENT OF BUILDING INSPECTION
OFFICIAL COPY

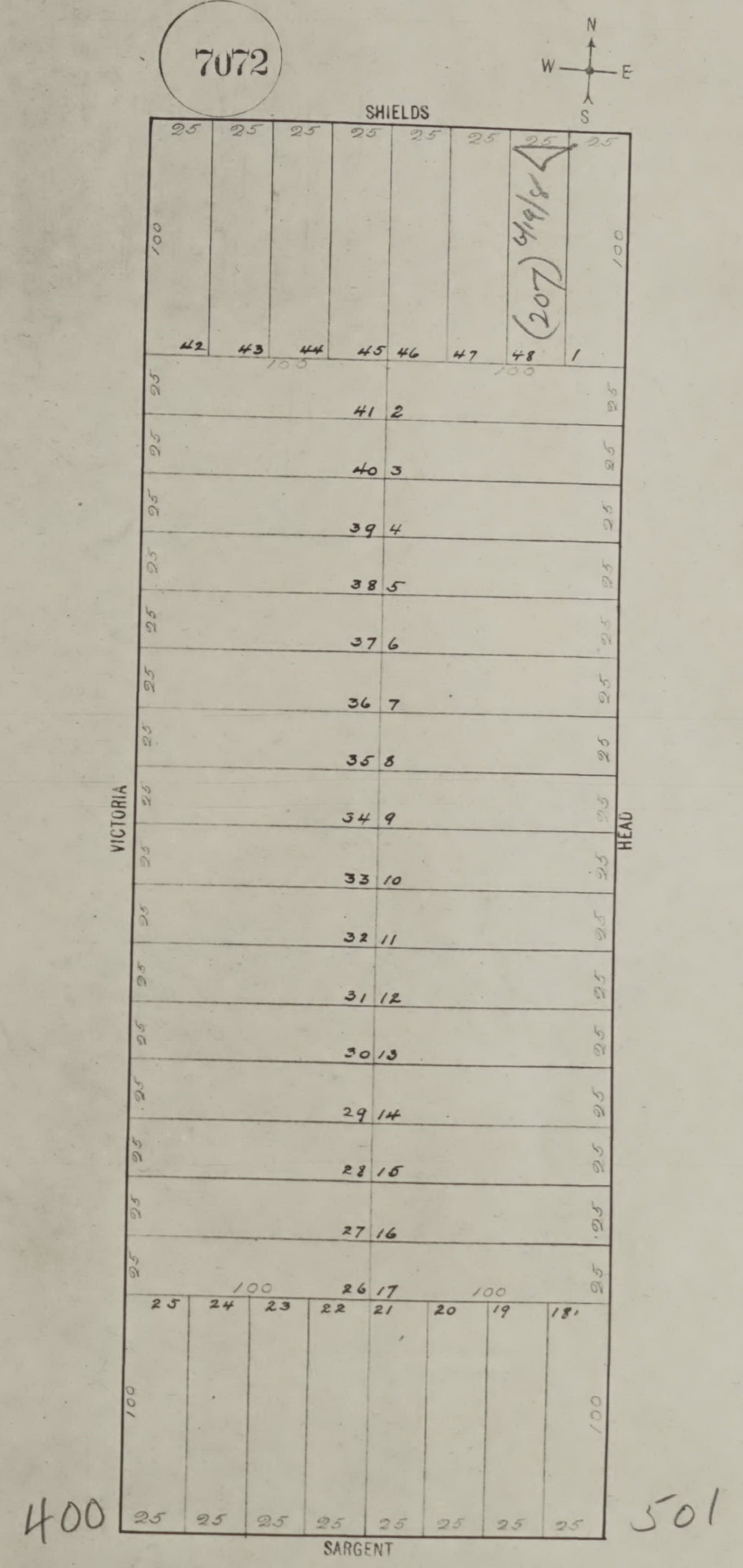
7072
N
W
E
S
SHIELDS
VICTORIA
HEAD
SARGENT
(207) 6/4/81
400
501

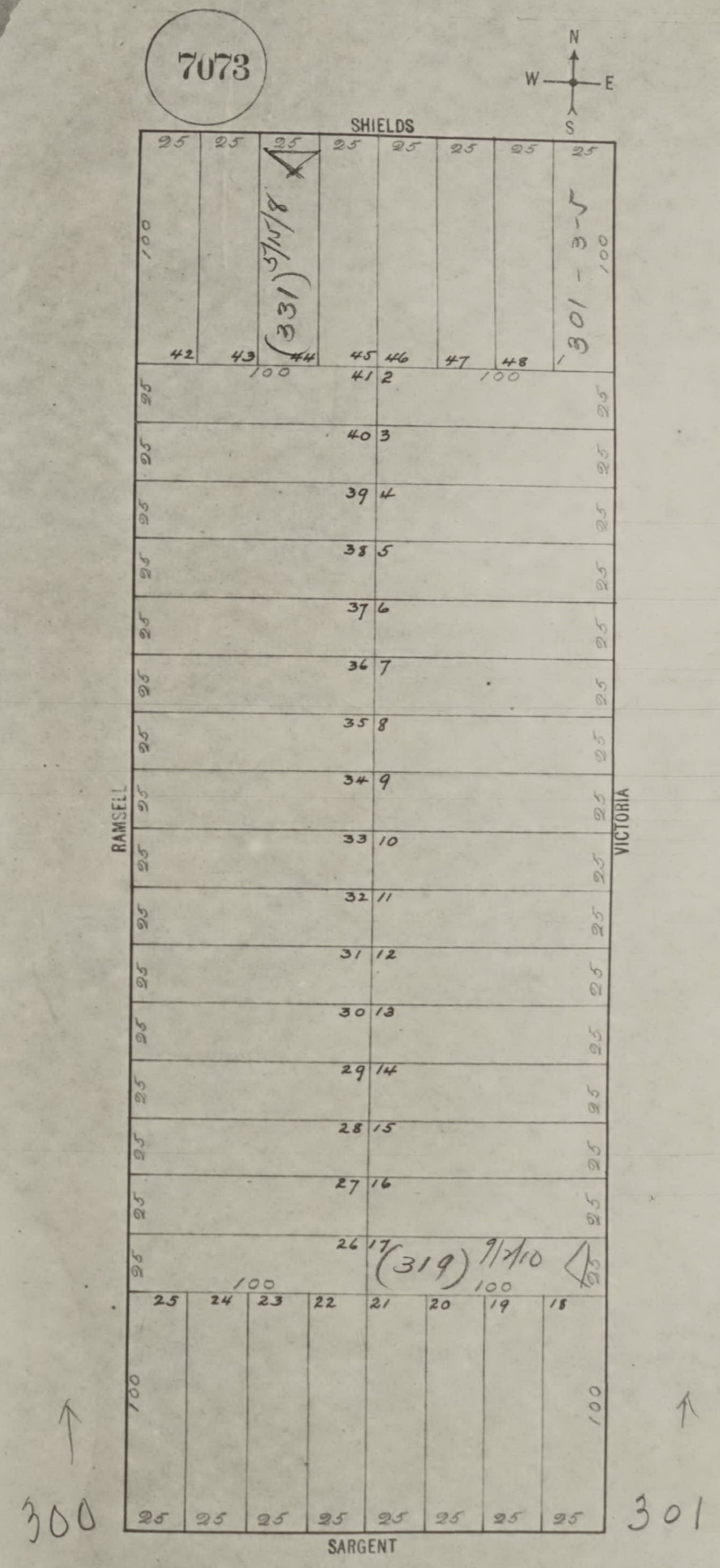
7073
N
W
E
S
SHIELDS
RAMSELL
VICTORIA
SARGENT
25 25 25 25 25 25 25 25
42 43 44 45 46 47 48 1
41 2
40 3
39 4
38 5
37 6
36 7
35 8
34 9
33 10
32 11
31 12
30 13
29 14
28 15
27 16
26 17
25 24 23 22 21 20 19 18
100
(331) 5/15/8
301 - 3-5
(319) 9/7/10
300
301

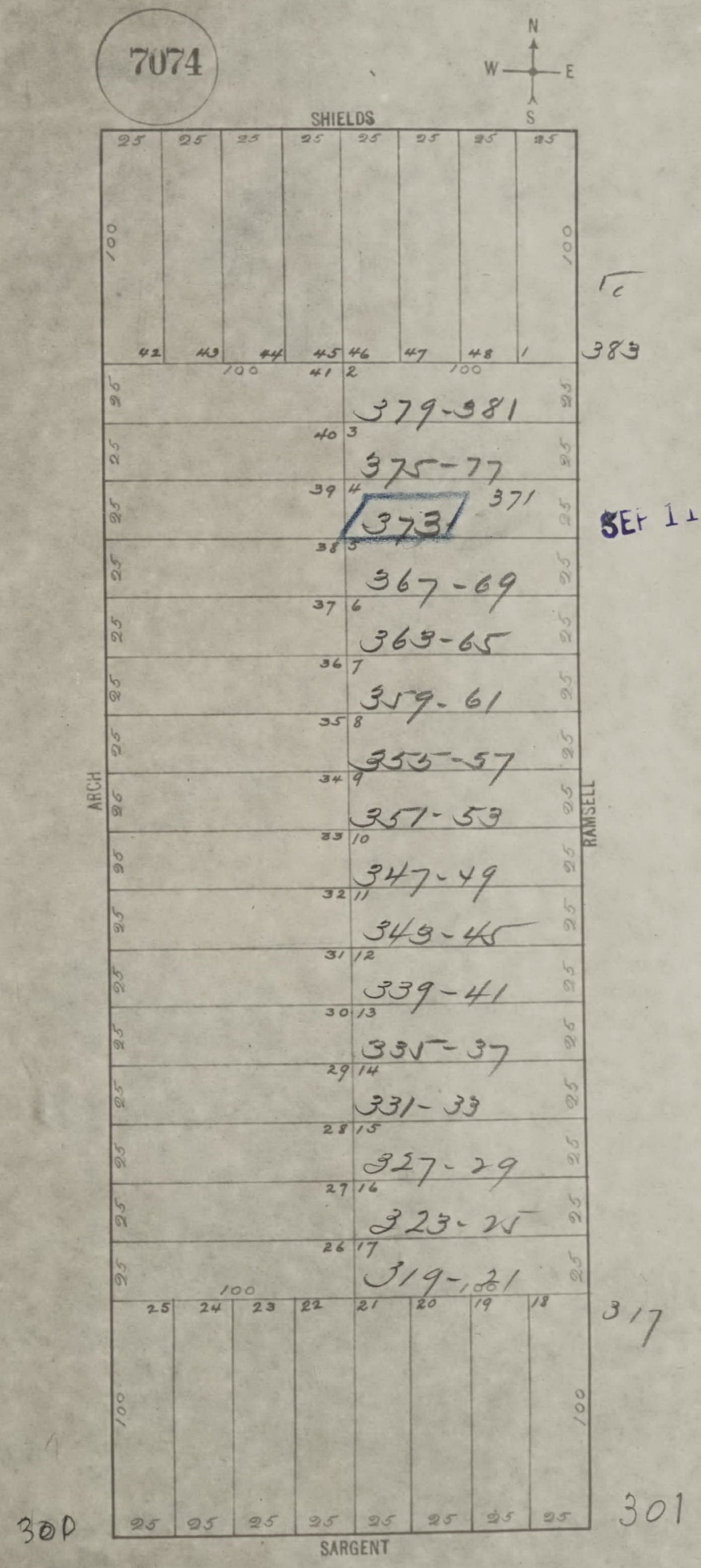
7074
N
W
E
S
SHIELDS
ARCH
RAMSELL
SARGENT
25
100
42
43
44
45
46
47
48
1
41
2
40
3
39
4
38
5
37
6
36
7
35
8
34
9
33
10
32
11
31
12
30
13
29
14
28
15
27
16
26
17
25
24
23
22
21
20
19
18
383
379-381
375-77
371
373
367-69
363-65
359-61
355-57
351-53
347-49
343-45
339-41
335-37
331-33
327-29
323-25
319-21
317
300
301

SEP 11 1935


7075
N
W
E
S
SHIELDS
VERNON
ARCH
ARCH
SARGENT
25 25 25 25 25 25 25 25
100
100
42 43 44 45 46 47 48 1
100
41 2
100
40 3
39 4
38 5
37 6
36 7
35 8
34 9
33 10
32 11
31 12
30 13
29 14
28 15
27 16
26 17
100
100
25 24 23 22 21 20 19 18
100
100
200
25 25 25 25 25 25 25 25
301
1

SAN FRANCISCO DEPARTMENT OF BUILDING INSPECTION OFFICIAL COPY

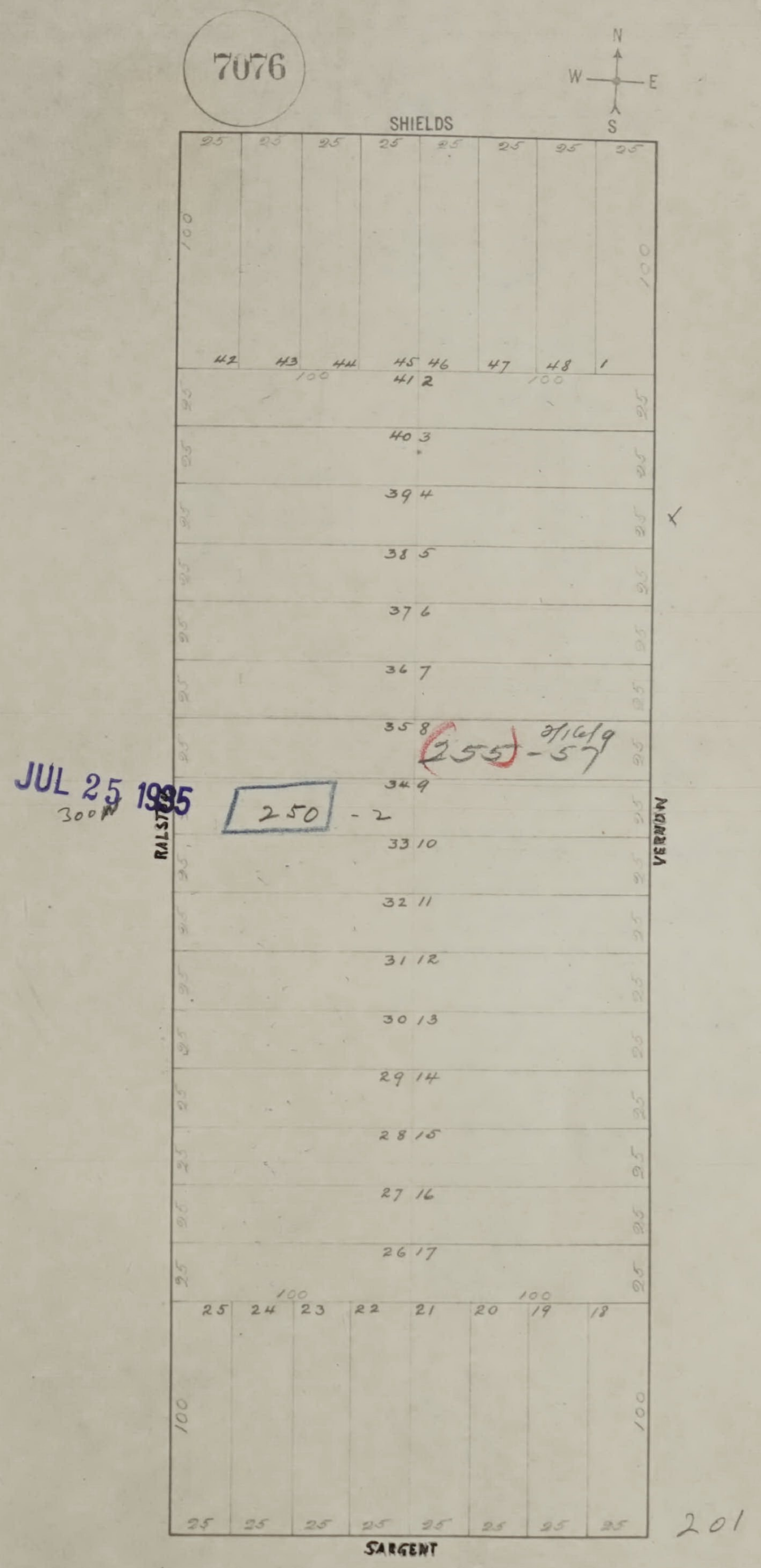
7076
N
W
E
S
SHIELDS
25 25 25 25 25 25 25 25
100
100
42 43 44 45 46 47 48 1
100
100
41 2
40 3
39 4
38 5
37 6
36 7
35 8
255 -57
3/16/9
34 9
JUL 25 1995
300W
RALSTON
250 -2
VERNON
33 10
32 11
31 12
30 13
29 14
28 15
27 16
26 17
100
100
25 24 23 22 21 20 19 18
100
100
25 25 25 25 25 25 25 25
SARGENT
201

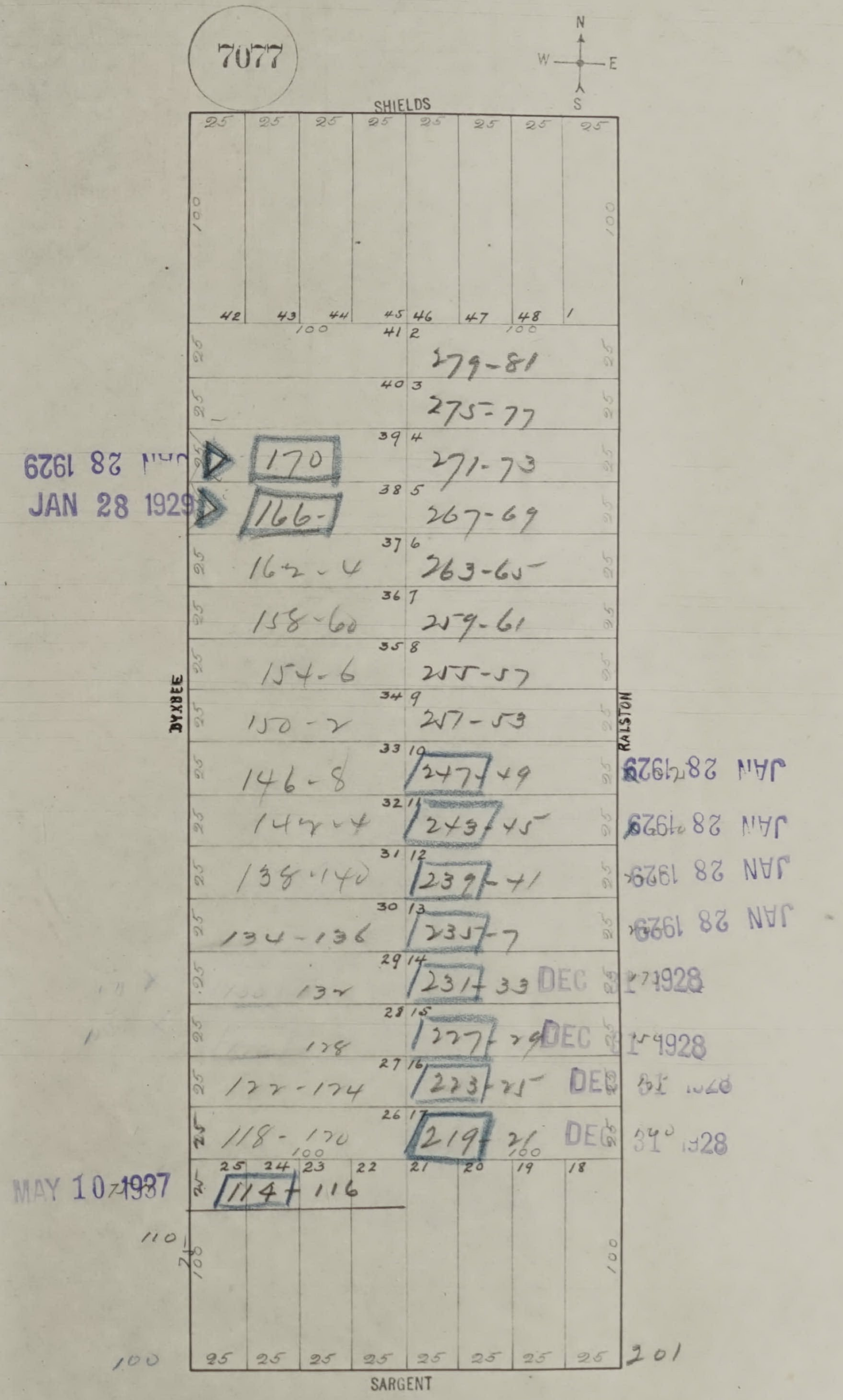
7077
N
W
E
S
SHIELDS
BYXBEE
RALSTON
SARGENT
25 25 25 25 25 25 25 25
100
42 43 44 45 46 47 48 1
41 2 279-81
40 3 275-77
39 4 170 271-73
38 5 166- 267-69
37 6 162-4 263-65
36 7 158-60 259-61
35 8 154-6 255-57
34 9 150-2 251-53
33 10 146-8 247-49
32 11 142-4 243-45
31 12 138-140 239-41
30 13 134-136 235-7
29 14 132 231-33
28 15 128 227-29
27 16 122-124 223-25
26 17 118-120 219-21
25 24 23 22 21 20 19 18
114-116
110
100
201
JAN 28 1929
JAN 28 1929
JAN 28 1929
JAN 28 1929
JAN 28 1929
JAN 28 1929
DEC 31 1928
DEC 31 1928
DEC 31 1928
DEC 31 1928
MAY 10 1937

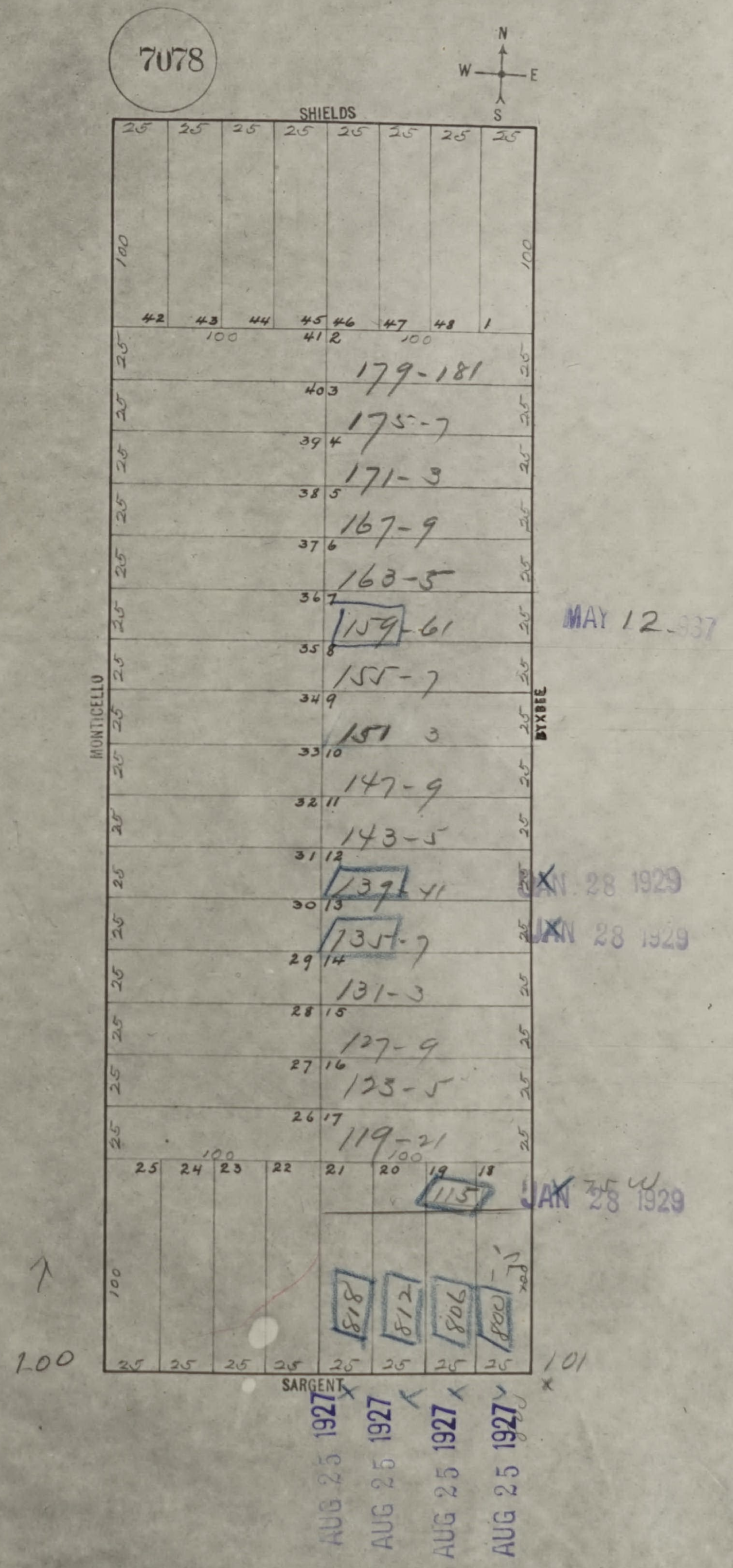
7078
N
W
E
S
SHIELDS
MONTICELLO
BYXBEE
SARGENT
25 25 25 25 25 25 25 25
100
100
42 43 44 45 46 47 48 1
100
41 2
179-181
40 3
175-7
39 4
171-3
38 5
167-9
37 6
163-5
36 7
159-61
35 8
155-7
34 9
151 3
33 10
147-9
32 11
143-5
31 12
139-41
30 13
135-7
29 14
131-3
28 15
127-9
27 16
123-5
26 17
119-21
100
25 24 23 22 21 20 19 18
115
818
812
806
800
100
100
25 25 25 25 25 25 25 25
101
MAY 12 1937
JAN 28 1929
JAN 28 1929
JAN 28 1929
AUG 25 1927
AUG 25 1927
AUG 25 1927
AUG 25 1927

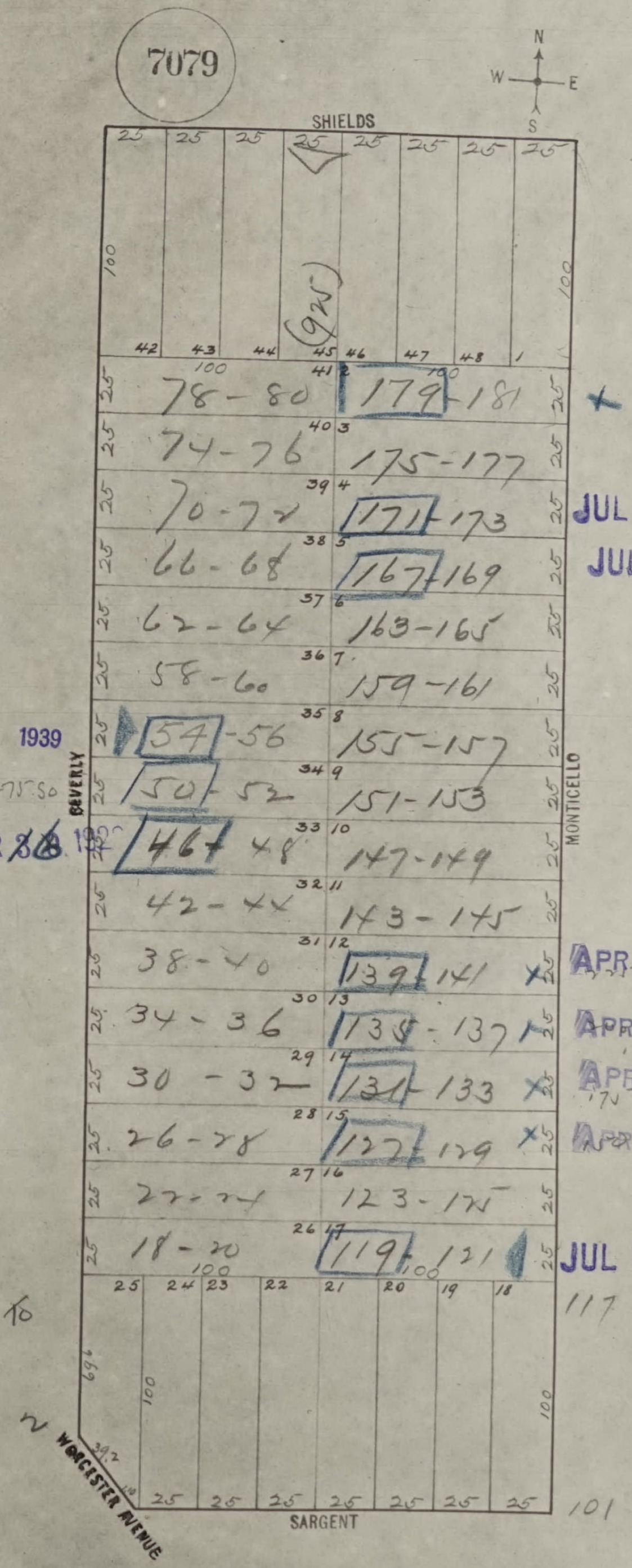
7079
N
W
E
S
SHIELDS
25 25 25 25 25 25 25 25
100
100
42 43 44 45 46 47 48 1
(925)
100
41 2
78-80
179-181
40 3
74-76
175-177
39 4
70-72
171-173
38 5
66-68
167-169
37 6
62-64
163-165
36 7
58-60
159-161
35 8
54-56
155-157
34 9
50-52
151-153
33 10
46-48
147-149
32 11
42-44
143-145
31 12
38-40
139-141
30 13
34-36
135-137
29 14
30-32
131-133
28 15
26-28
127-129
27 16
22-24
123-125
26 17
18-20
119-121
BEVERLY
MONTICELLO
25 24 23 22 21 20 19 18
69.6
39.2
10
100
100
25 25 25 25 25 25 25
SARGENT
WORCESTER AVENUE
To
2
117
101

APR 5 1939

275.50

APR 28 1922

JUL 26 1939

JUL 26 1939

APR 18 1927

APR 18 1927

APR 18 1927

APR 18 1927

JUL 1 - 1939

SAN FRANCISCO DEPARTMENT OF BUILDING INSPECTION
OFFICIAL COPY

See Map 7201A ?

OCT 30 1930

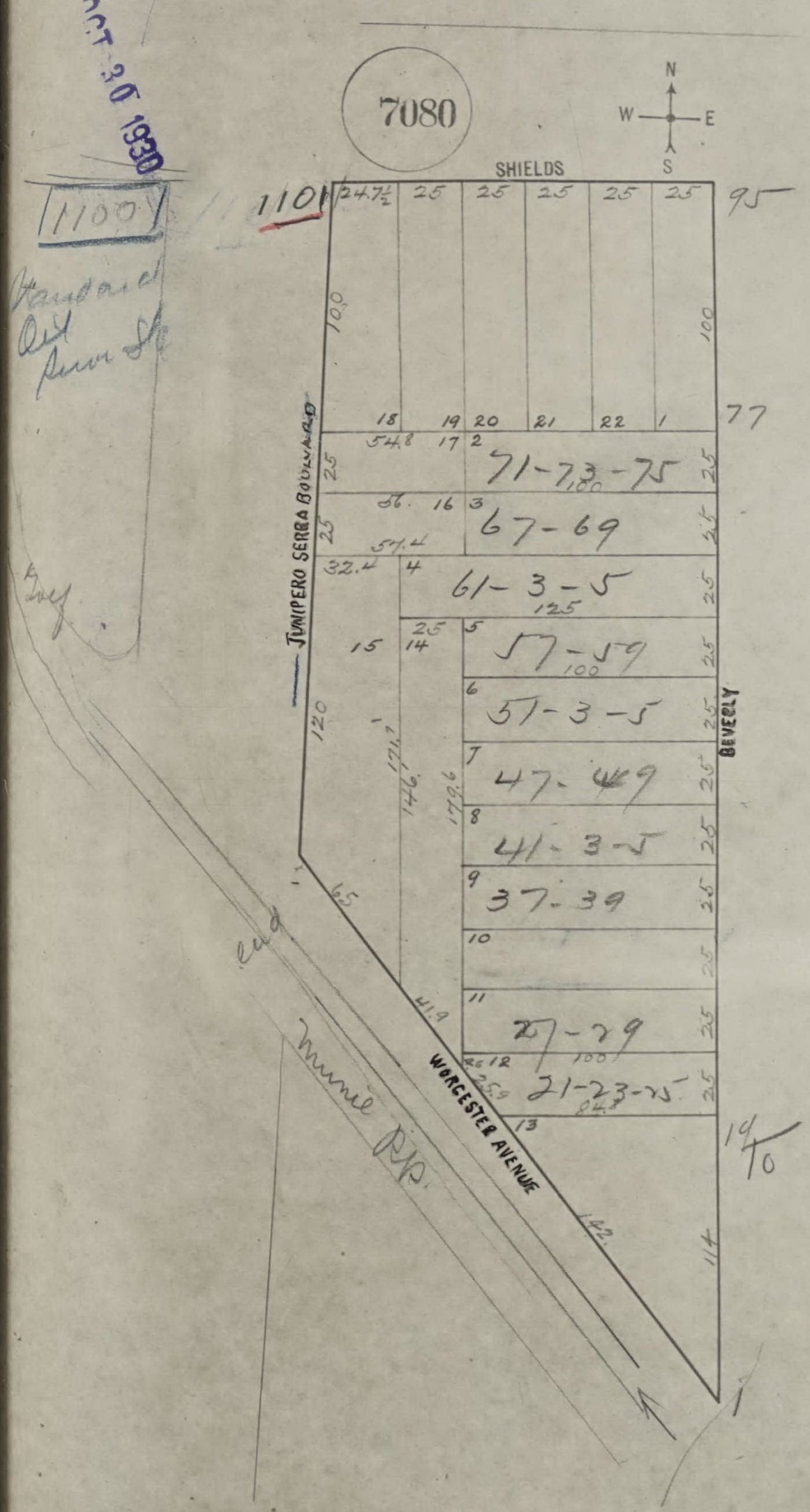
7080
N
W
E
S
SHIELDS
1100
Standard Oil Serv St
1101
24.7½
25
25
25
25
25
95
100
100
18
19
20
21
22
1
77
54.8
17
2
71-73-75
100
25
25
56.
16
3
67-69
57.4
25
32.4
4
61-3-5
125
25
25
14
15
5
57-59
100
25
6
51-3-5
25
BEVERLY
JUNIPERO SERRA BOULEVARD
120
171.7
176.
179.6
7
47-49
25
8
41-3-5
25
9
37-39
25
65
10
25
11
27-29
100
25
41.9
26
12
25.9
21-23-25
84.8
25
13
WORCESTER AVENUE
142
114
14/10
end
Muni R.R.

7201
82

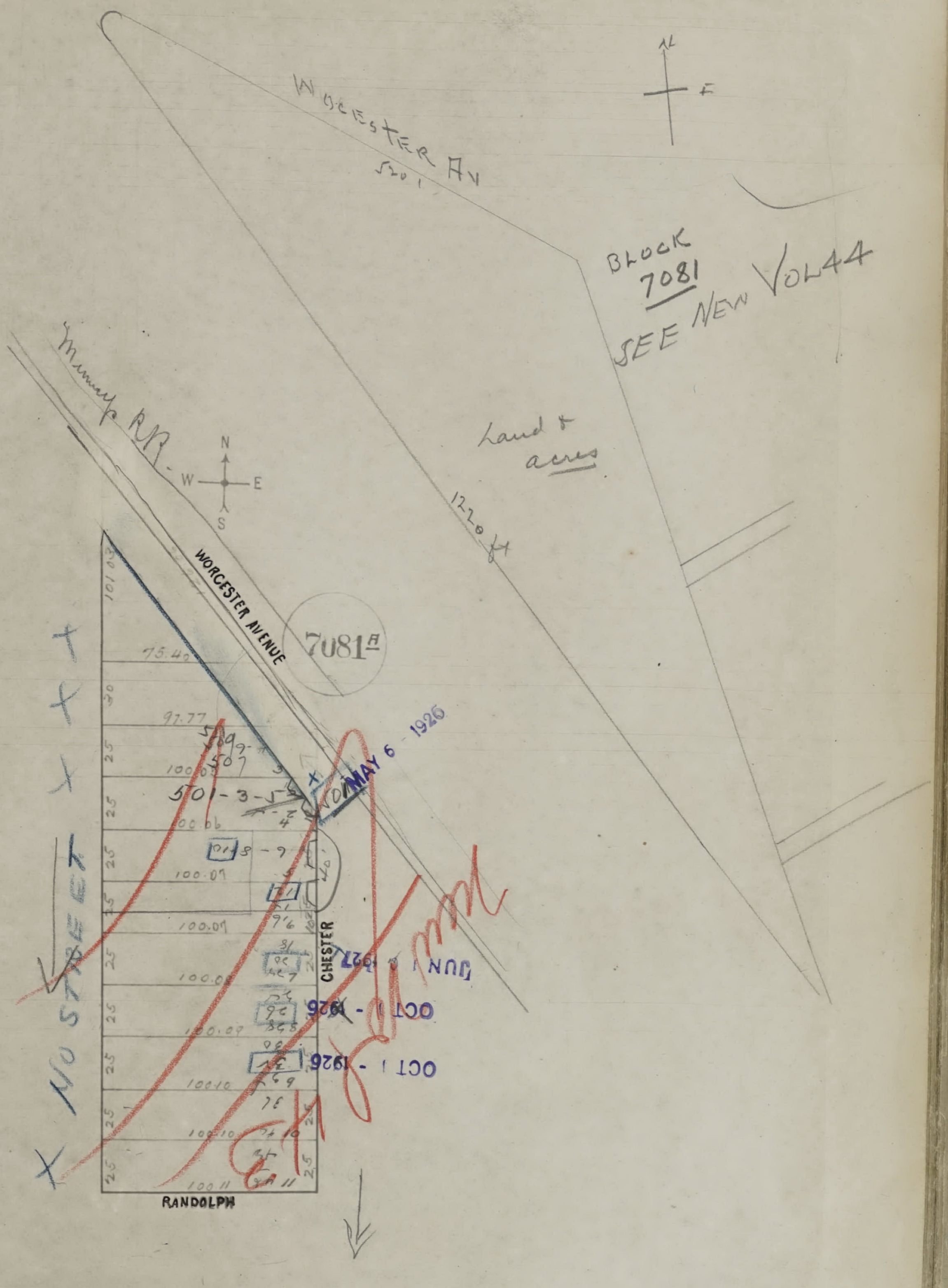
WORCESTER AV
520 ft
N
E
BLOCK
7081
SEE NEW VOL44
Land & acres
1220 ft
Mummy RR
N
W
E
S
WORCESTER AVENUE
7081A
NO STREET
101.03
75.40
30
97.77
25
509
507
100.05
501-3-5
100.06
100.07
100.09
100.08
100.09
100.10
100.10
100.11
CHESTER
RANDOLPH

MAY 6 - 1926

JUN 1 1927

OCT 1 - 1926

OCT 1 - 1926

7-21-71

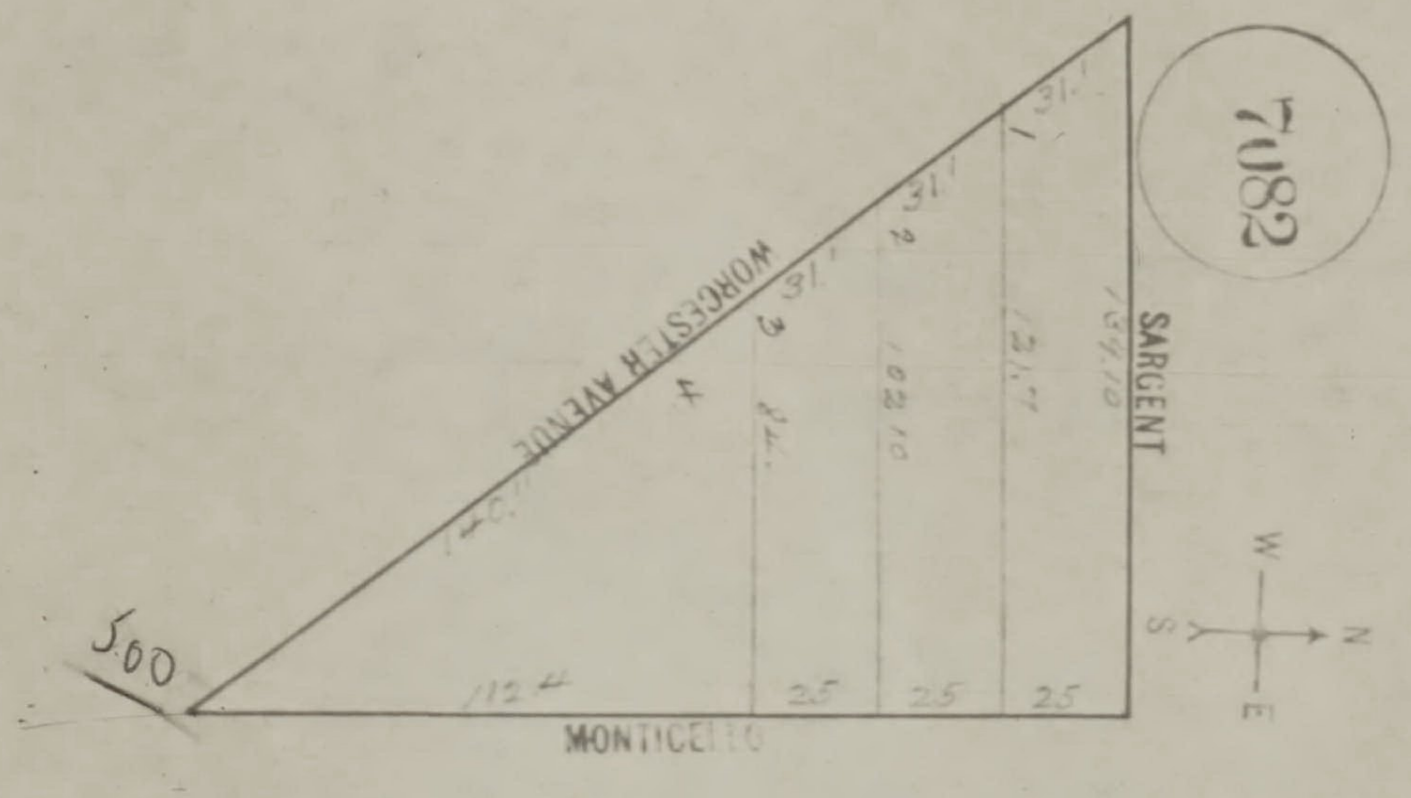
7082
WORCESTER AVENUE
SARGENT
MONTICELLO
500
140.1
31.1
31.1
31.1
31.1
1
2
3
4
134.10
131.7
102.10
84.
112.4
25
25
25
W
S
N
E

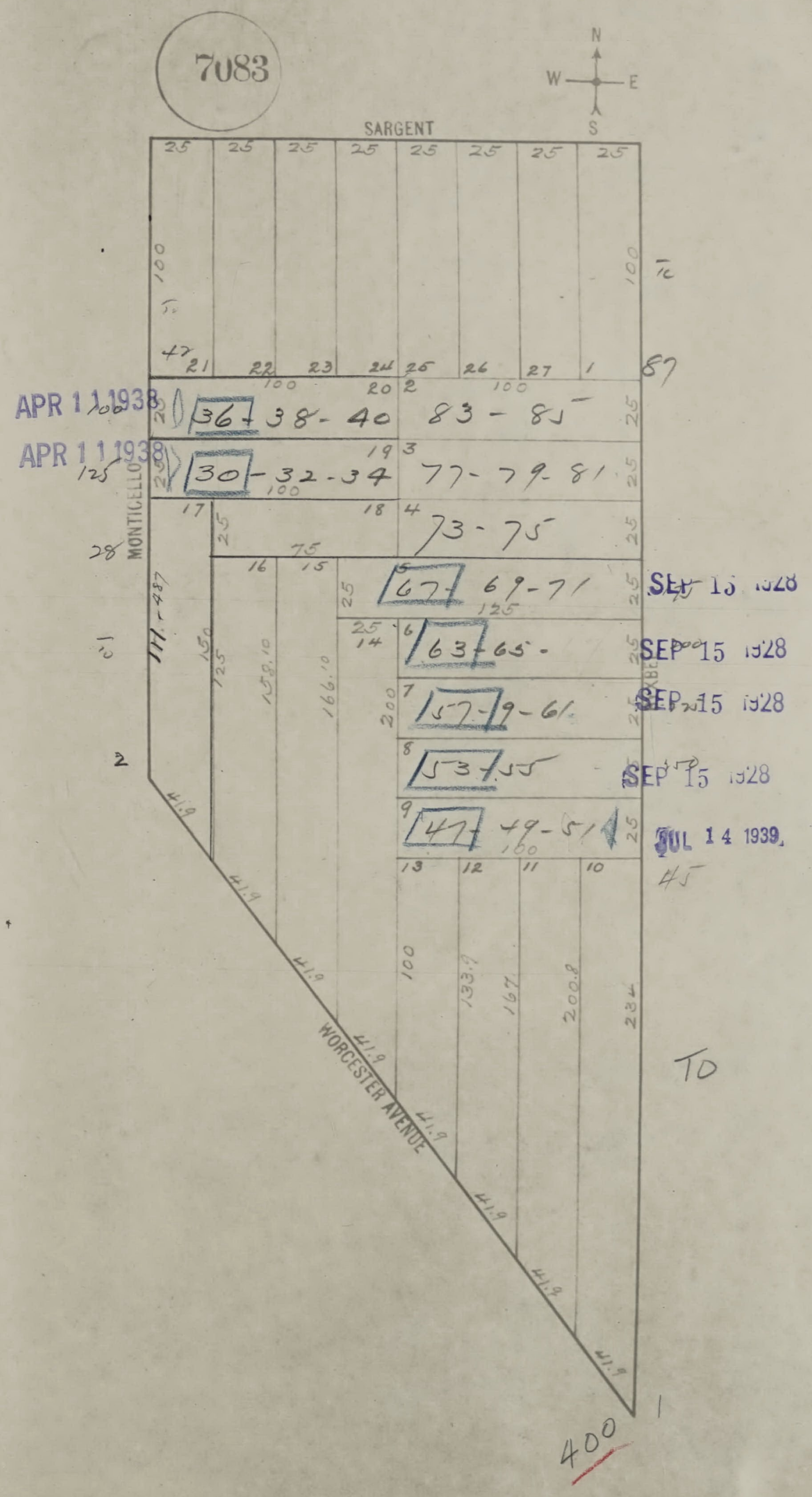
7083
N
W
E
S
SARGENT
MONTICELLO
WORCESTER AVENUE
36
38-40
83-85
30
32-34
77-79-81
73-75
67
69-71
63
65
57
59-61
53
55
47
49-51
APR 11 1938
APR 11 1938
SEP 15 1928
SEP 15 1928
SEP 15 1928
SEP 15 1928
JUL 14 1939
87
45
TO
400

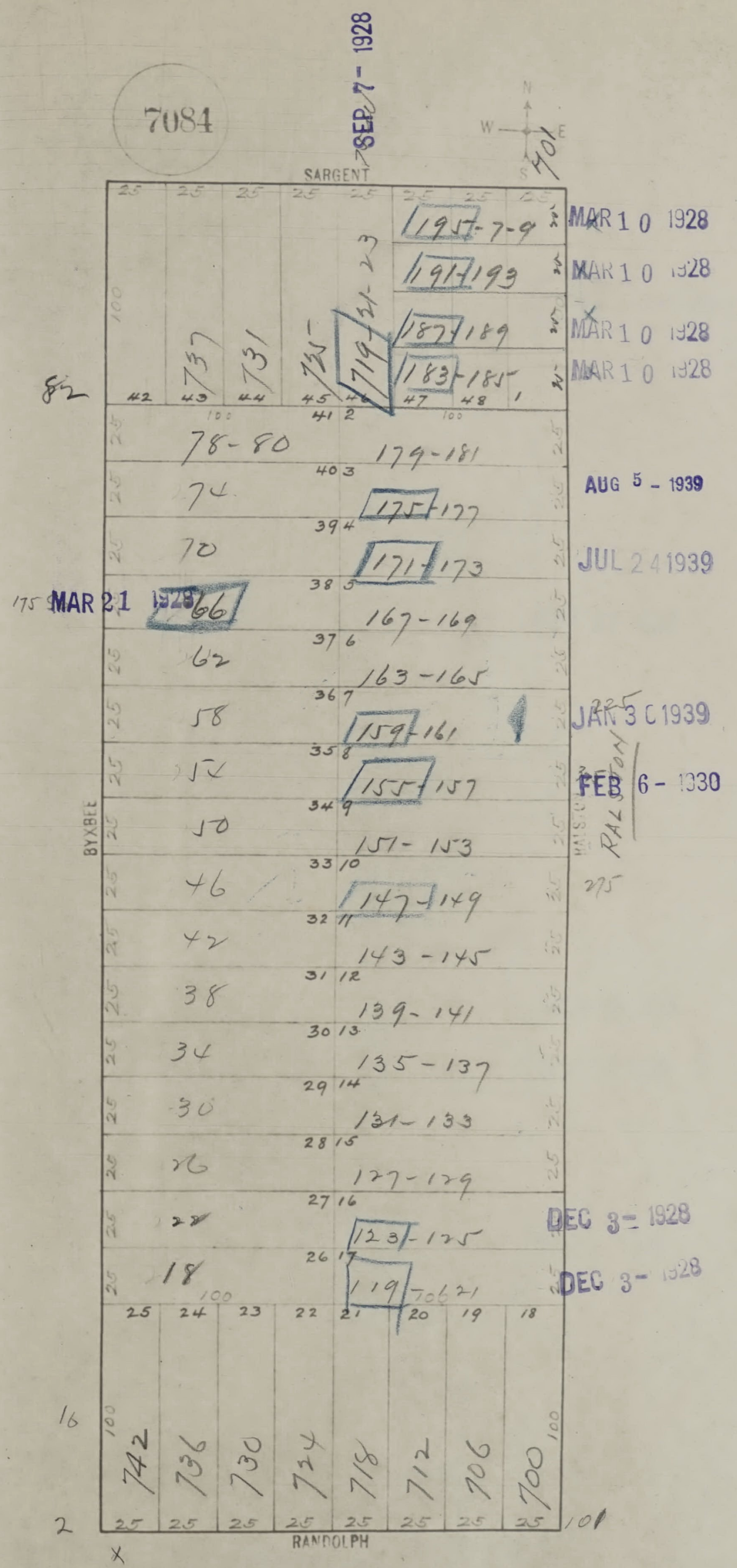
7084
SEP 7 - 1928
N
W
E
S
701
SARGENT
BYXBEE
RALSTON
RANDOLPH
25
100
82
16
2
101
175
275
225
42
43
44
45
46
47
48
1
737
731
725
719-21-23
195-7-9
191-193
187-189
183-185
41 2
40 3
39 4
38 5
37 6
36 7
35 8
34 9
33 10
32 11
31 12
30 13
29 14
28 15
27 16
26 17
78-80
74
70
66
62
58
54
50
46
42
38
34
30
26
22
18
179-181
175-177
171-173
167-169
163-165
159-161
155-157
151-153
147-149
143-145
139-141
135-137
131-133
127-129
123-125
119-121
25
24
23
22
21
20
19
18
742
736
730
724
718
712
706
700
MAR 10 1928
MAR 10 1928
MAR 10 1928
MAR 10 1928
AUG 5 - 1939
JUL 24 1939
MAR 21 1928
JAN 30 1939
FEB 6 - 1930
DEC 3 - 1928
DEC 3 - 1928

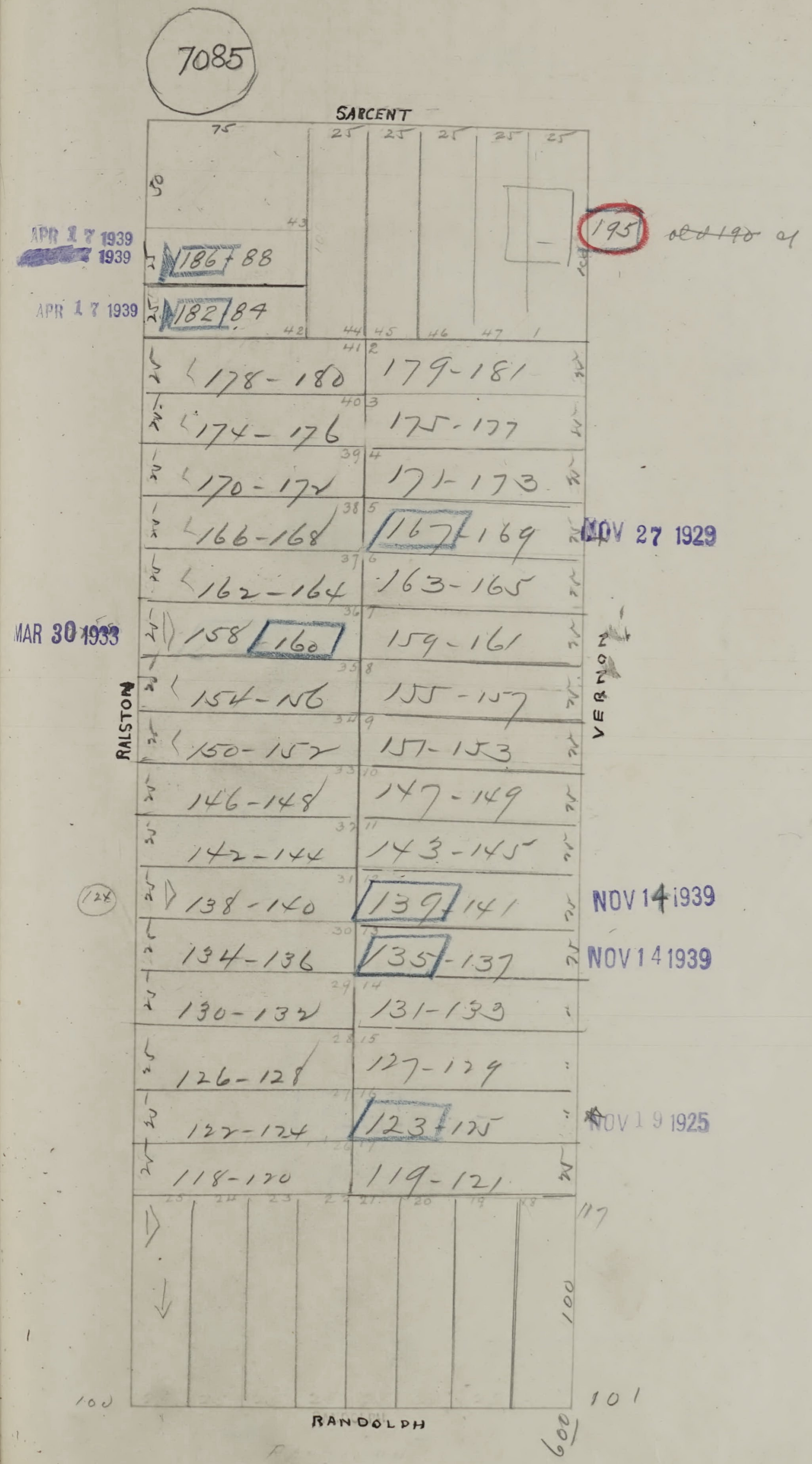
7085
SARGENT
RALSTON
VERNON
RANDOLPH
75
25
25
25
25
25
195
~~old 190~~
186-88
182-84
178-180
179-181
174-176
175-177
170-172
171-173
166-168
167-169
162-164
163-165
158-160
159-161
154-156
155-157
150-152
151-153
146-148
147-149
142-144
143-145
138-140
139-141
134-136
135-137
130-132
131-133
126-128
127-129
122-124
123-125
118-120
119-121
100
100
101
600
APR 17 1939
APR 17 1939
APR 17 1939
NOV 27 1929
MAR 30 1933
NOV 14 1939
NOV 14 1939
NOV 19 1925

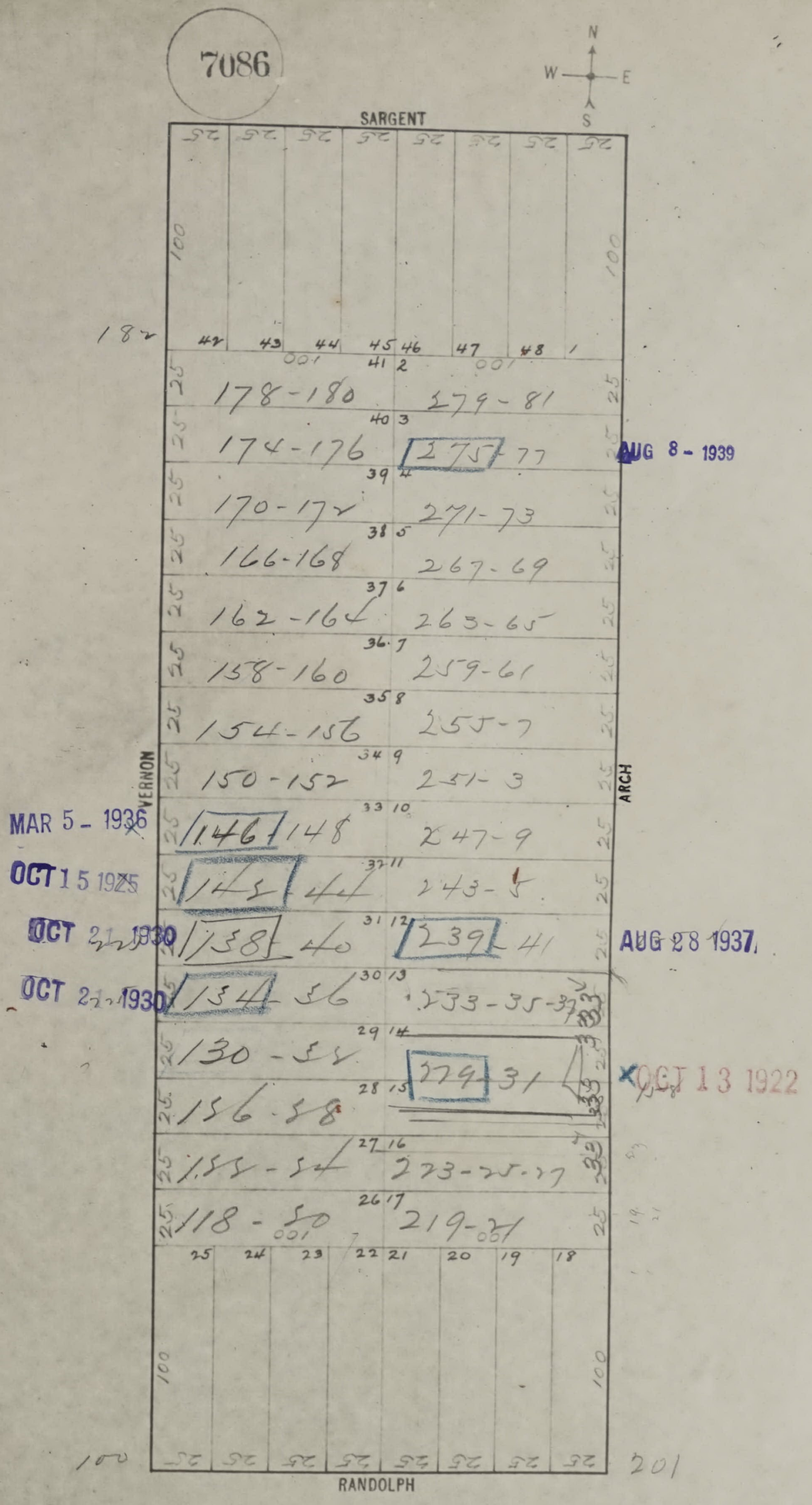
7086
N
W
E
S
SARGENT
VERNON
ARCH
RANDOLPH
25
100
182
42
43
44
45
46
47
48
1
001
41 2
178-180
279-81
40 3
174-176
275-77
39 4
170-172
271-73
38 5
166-168
267-69
37 6
162-164
263-65
36 7
158-160
259-61
35 8
154-156
255-7
34 9
150-152
251-3
33 10
146-148
247-9
32 11
142-44
243-5
31 12
138-40
239-41
30 13
134-36
233-35-37
29 14
130-32
229-31
28 15
126-28
27 16
122-24
223-25-27
26 17
118-20
219-21
25
24
23
22
21
20
19
18
100
201

MAR 5 - 1936
OCT 15 1925
OCT 21 1930
OCT 21 1930
AUG 8 - 1939
AUG 28 1937
OCT 13 1922

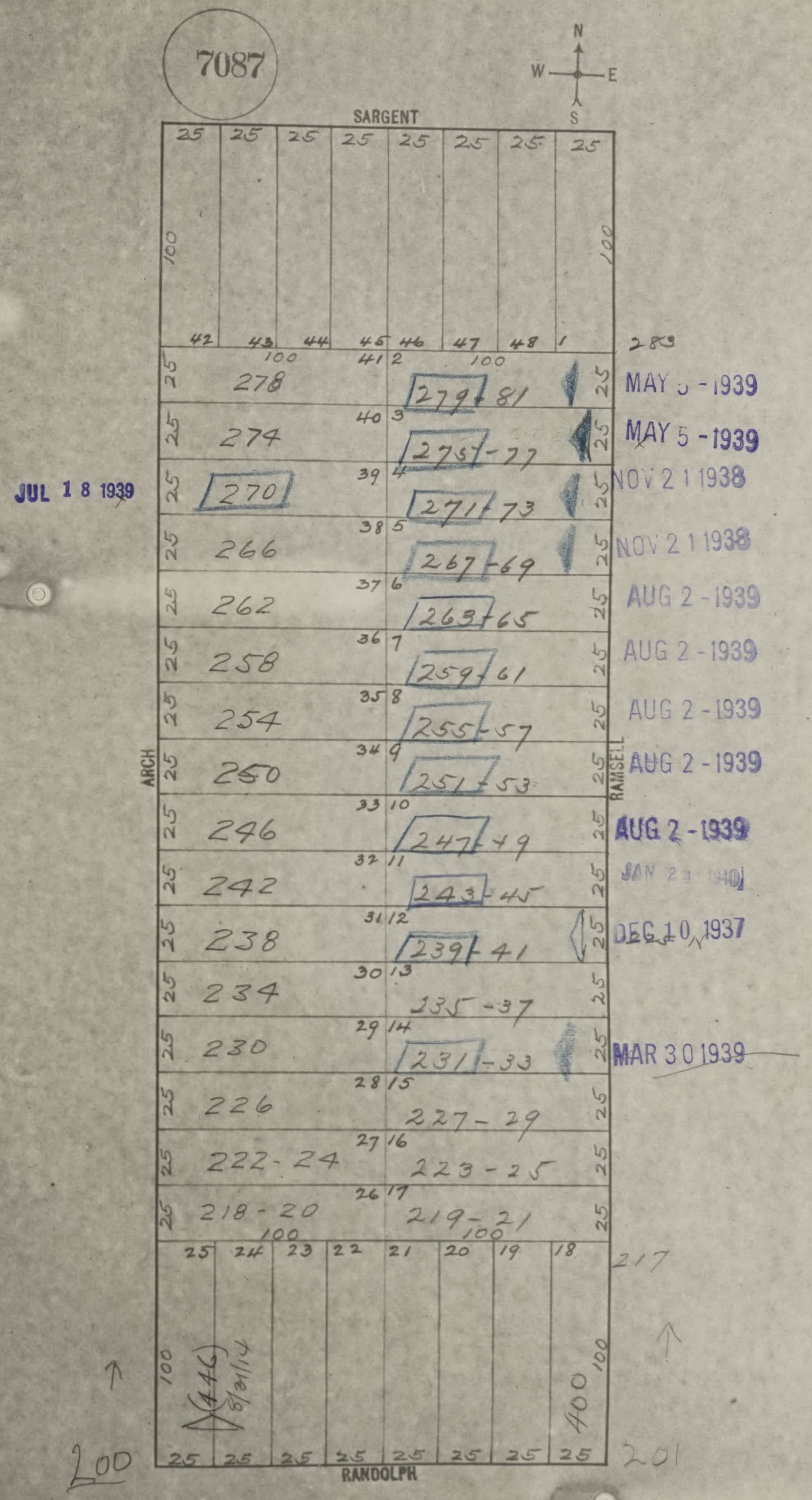
7087
N
W
E
S
SARGENT
ARCH
RAMSELL
RANDOLPH
25 25 25 25 25 25 25 25
100
100
42 43 44 45 46 47 48 1
283
41 2
278
279-81
40 3
274
275-77
39 4
270
271-73
38 5
266
267-69
37 6
262
263-65
36 7
258
259-61
35 8
254
255-57
34 9
250
251-53
33 10
246
247-49
32 11
242
243-45
31 12
238
239-41
30 13
234
235-37
29 14
230
231-33
28 15
226
227-29
27 16
222-24
223-25
26 17
218-20
219-21
25 24 23 22 21 20 19 18
217
(446) 8/31/14
400
200
201

MAY 5 - 1939

MAY 5 - 1939

NOV 2 1 1938

NOV 2 1 1938

AUG 2 - 1939

AUG 2 - 1939

AUG 2 - 1939

AUG 2 - 1939

AUG 2 - 1939

JAN 2 9 1940

DEC 10 1937

MAR 3 0 1939

JUL 1 8 1939

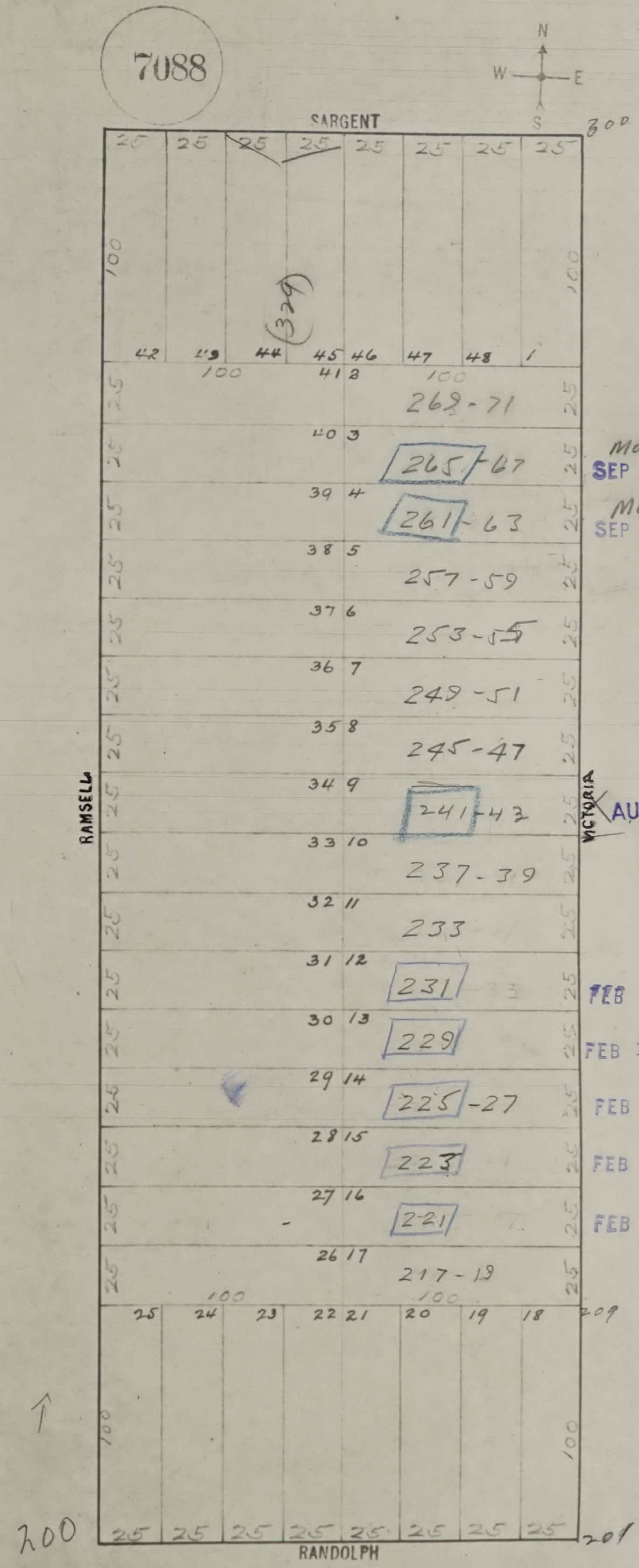
7088
N
W
E
S
SARGENT
300
25 25 25 25 25 25 25 25
100
100
(329)
42 43 44 45 46 47 48 1
100
41 2
100
269-71
40 3
265-67
39 4
261-63
38 5
257-59
37 6
253-55
36 7
249-51
35 8
245-47
34 9
241-43
33 10
237-39
32 11
233
31 12
231
30 13
229
29 14
225-27
28 15
223
27 16
221
26 17
217-19
100
100
25 24 23 22 21 20 19 18
209
100
100
200
25 25 25 25 25 25 25 25
201
RANDOLPH
RAMSELL
VICTORIA

Moved in
SEP 29 1939

Moved in
SEP 29 1939

AUG 26 1926

FEB 14 1940

FEB 14 1940

FEB 14 1940

FEB 14 1940

FEB 14 1940

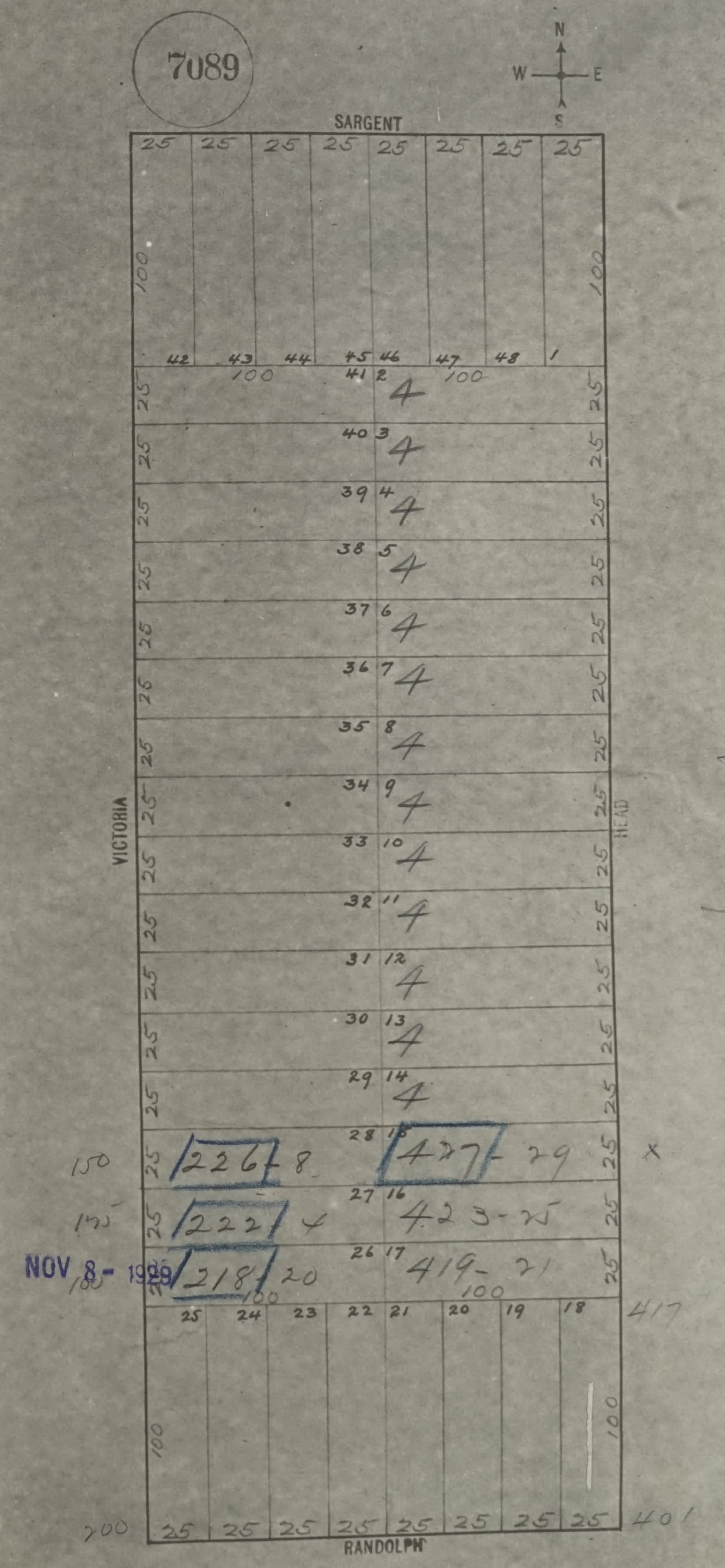
7089
N
W
E
S
SARGENT
VICTORIA
HEAD
RANDOLPH
42 43 44 45 46 47 48 1
41 2 4
40 3 4
39 4 4
38 5 4
37 6 4
36 7 4
35 8 4
34 9 4
33 10 4
32 11 4
31 12 4
30 13 4
29 14 4
28 15
27 16
26 17
25 24 23 22 21 20 19 18
25
100
150
175
100
200
417
401
226 - 8
222 - 4
218 - 20
427 - 29
423 - 25
419 - 21

NOV 8 - 1929

no maps

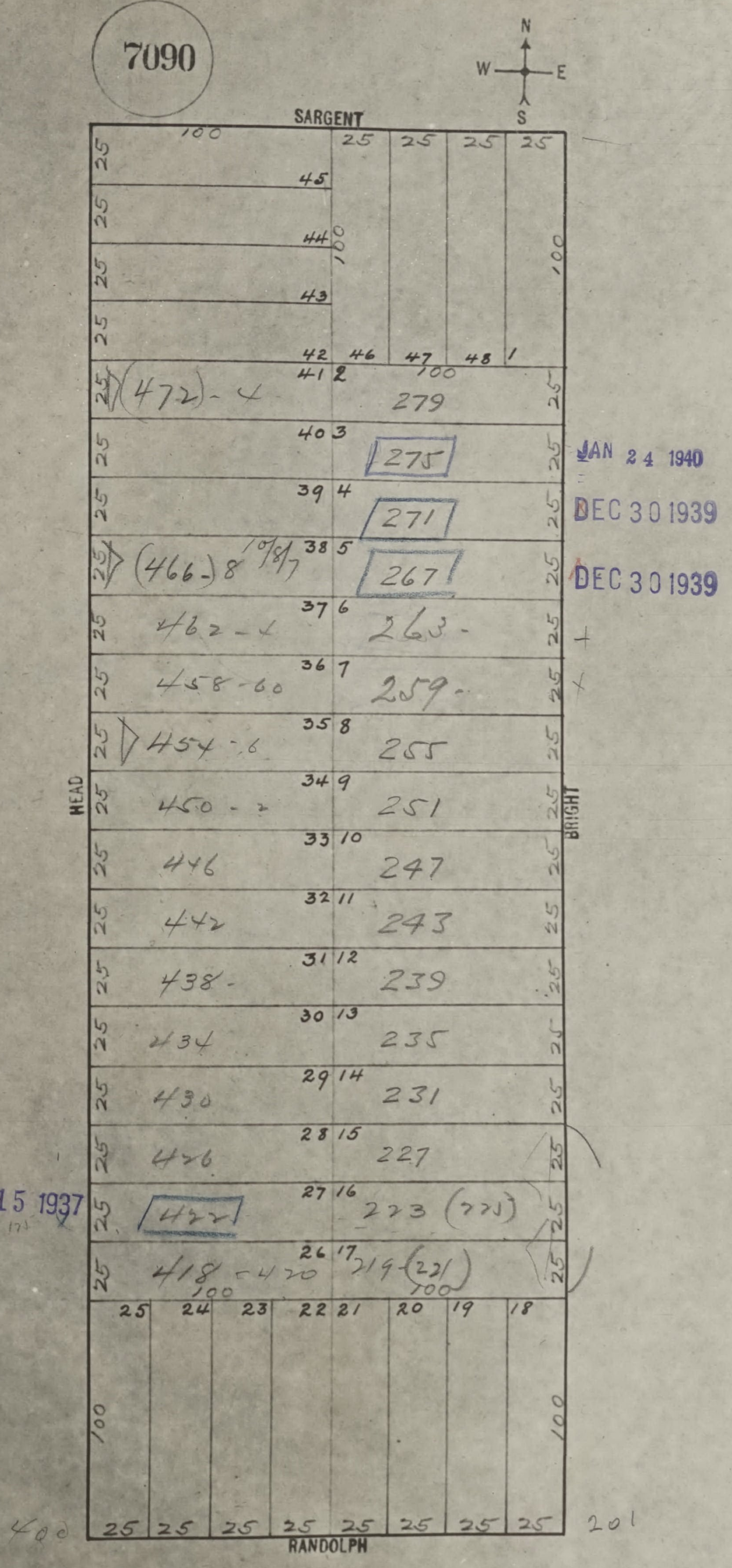
7090
N
W
E
S
SARGENT
HEAD
BRIGHT
RANDOLPH
100
25 25 25 25
45
44
43
42 46 47 48 1
100
100
41 2
(472)-4
279
40 3
275
39 4
271
38 5
(466-)8 10/8/7
267
37 6
462-4
263-
36 7
458-60
259-
35 8
454-6
255
34 9
450-2
251
33 10
446
247
32 11
442
243
31 12
438-
239
30 13
434
235
29 14
430
231
28 15
426
227
27 16
422
223 (225)
26 17
418-420
219-(221)
100
100
25 24 23 22 21 20 19 18
100
100
400
25 25 25 25 25 25 25 25
201

JAN 24 1940

DEC 30 1939

DEC 30 1939

MAR 15 1937

SAN FRANCISCO DEPARTMENT OF BUILDING INSPECTION
OFFICIAL COPY

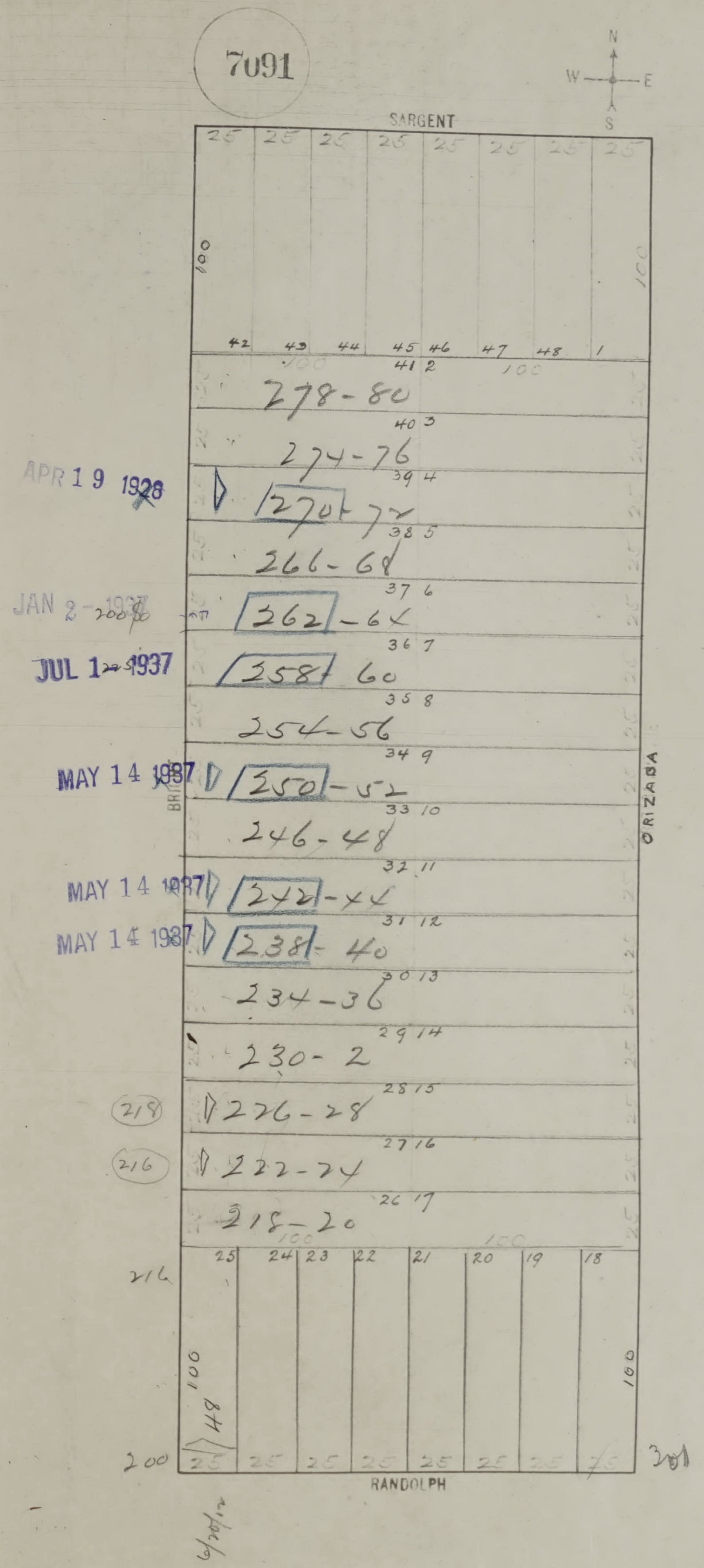
7091
N
W
E
S
SARGENT
25 25 25 25 25 25 25 25
100
100
42 43 44 45 46 47 48 1
100
100
41 2
278-80
40 3
274-76
APR 19 1928
39 4
270-72
38 5
266-68
JAN 2-1937
2-2000
37 6
262-64
JUL 1-1937
36 7
258-60
35 8
254-56
MAY 14 1937
34 9
250-52
BR
33 10
246-48
MAY 14 1937
32 11
242-44
MAY 14 1937
31 12
238-40
30 13
234-36
29 14
230-2
218
28 15
226-28
216
27 16
222-24
26 17
218-20
ORIZABA
100
100
216
25 24 23 22 21 20 19 18
100
48
100
200
25 25 25 25 25 25 25 25
301
RANDOLPH
6/20/12

See Bk 7105 ←

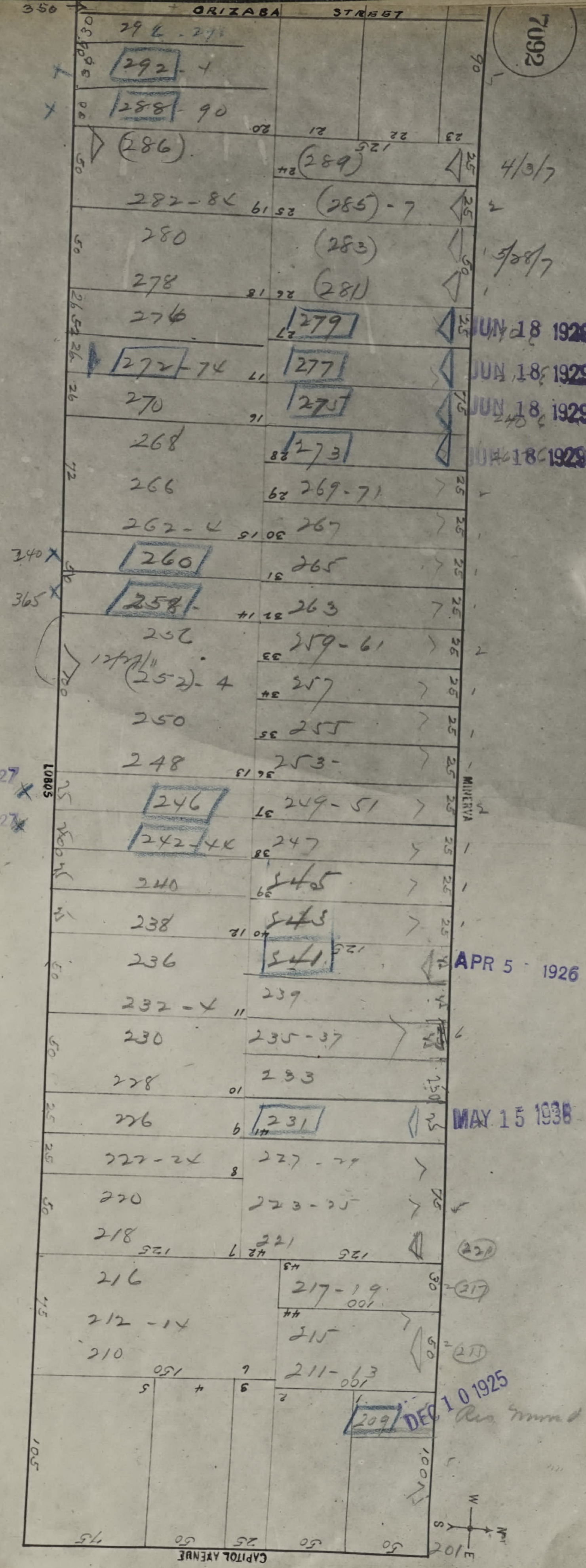
7092
ORIZABA STREET
LOBOS
MINERVA
CAPITOL AVENUE
350
294-296
292-4
288-90
(286)
(289)
282-86
(285)-7
280
(283)
278
(281)
276
279
272-74
277
270
275
268
273
266
269-71
262-4
267
260
265
258
263
252
259-61
(252)-4
257
250
255
248
253
246
249-51
242-44
247
240
245
238
243
236
241
232-4
239
230
235-37
228
233
226
231
222-24
227-29
220
223-25
218
221
216
217-19
212-14
215
210
211-13
209
W
S
N
E

4/3/7

5/28/7

JUN 18 1929

JUN 18 1929

JUN 18 1929

JUN 18 1929

240 ×

365 ×

APR 26 1927
455

APR 26 1927
438

APR 5 1926

1/20

MAY 15 1938

(220)

(217)

(211)

DEC 10 1925

Res moved in

201 E

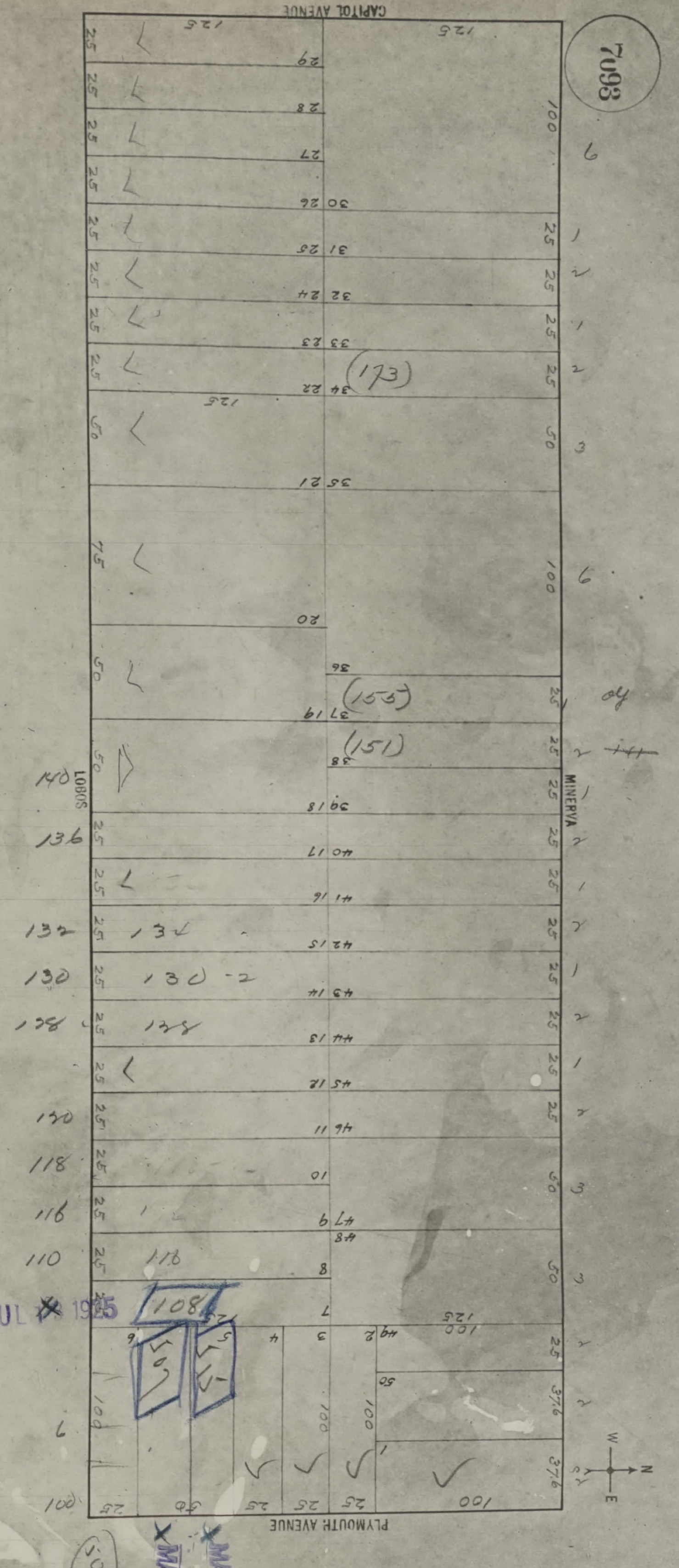
7098
CAPITOL AVENUE
PLYMOUTH AVENUE
MINERVA
LOBOS
(173)
(155)
(151)
(108)
(101)
140
136
132
130
128
120
118
116
110
125
100
W N E S

JUL 1925

MAR 16 1926

MAR 16 1926

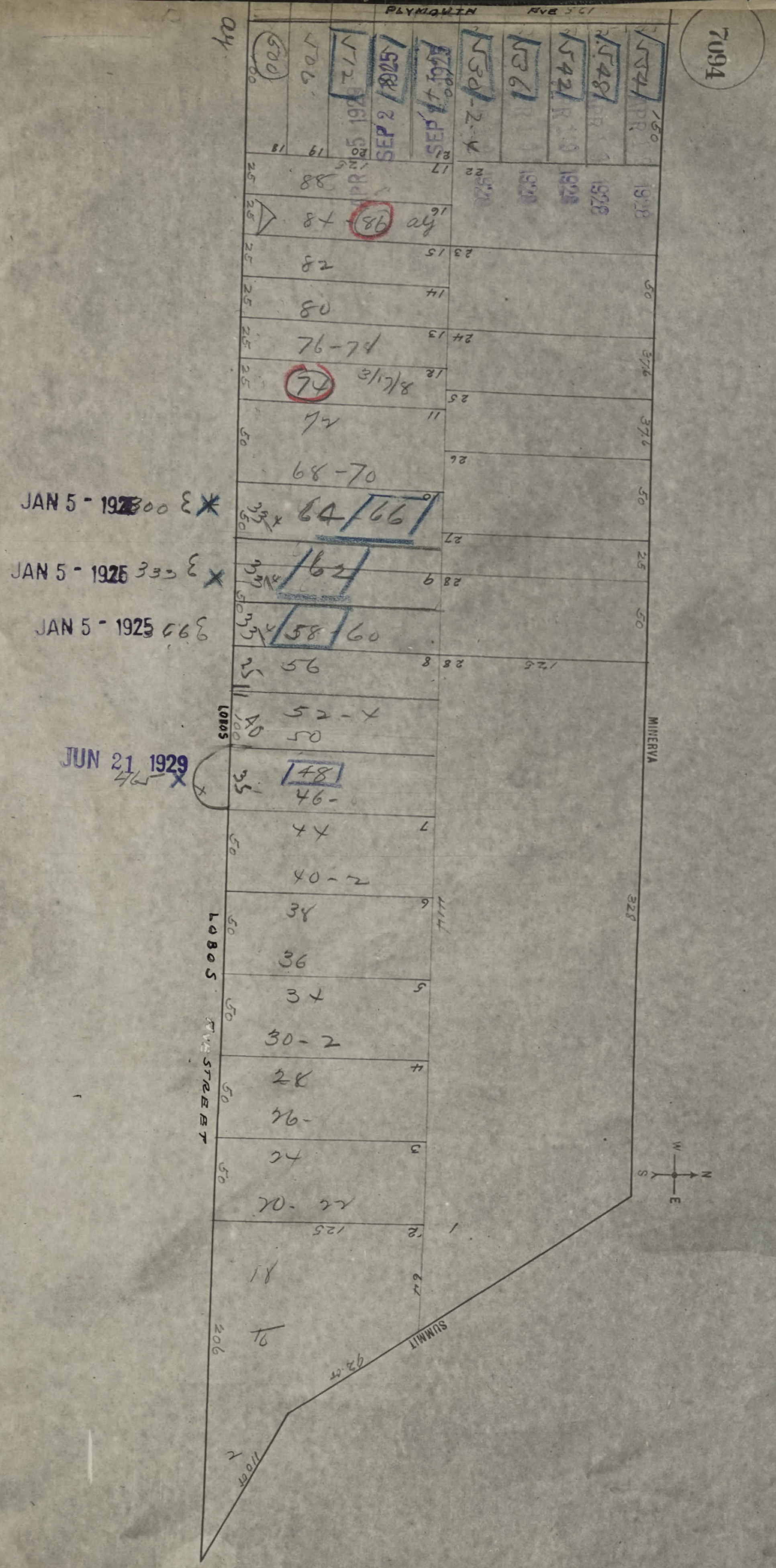
7094
PLYMOUTH AVE
LOBOS STREET
MINERVA
SUMMIT
JAN 5 - 1925
JAN 5 - 1925
JAN 5 - 1925
JUN 21 1929
SEP 2 1925
SEP 1925
APR 1928
500
506
512
525
530
536
542
548
554
88
84
86
82
80
76-78
74
72
68-70
64
66
62
58
60
56
52-4
50
48
46
44
40-2
38
36
34
30-2
28
26
24
20-22
18
16

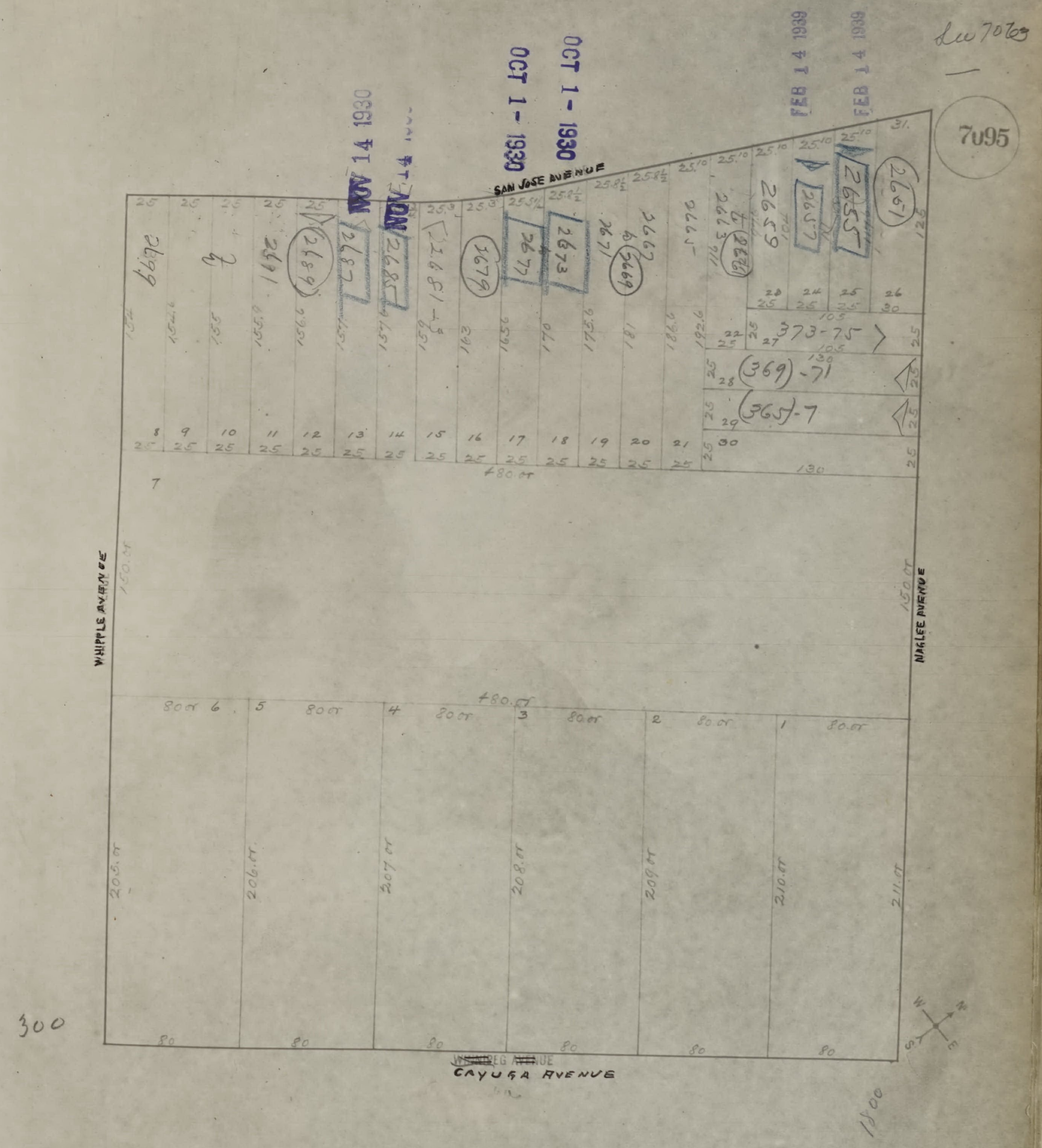
7095
SAN JOSE AVENUE
WHIPPLE AVENUE
NAGLEE AVENUE
CAYUGA AVENUE
NOV 14 1930
OCT 1 - 1930
OCT 1 - 1930
FEB 14 1939
FEB 14 1939
2699
2691
2689
2687
2685
2681-3
2679
2677
2673
2671
2669
2667
2663
2659
2657
2655
2651
373-75
(369)-71
(365)-7
480.00
300
1800

SAN FRANCISCO DEPARTMENT OF BUILDING INSPECTION
OFFICIAL COPY

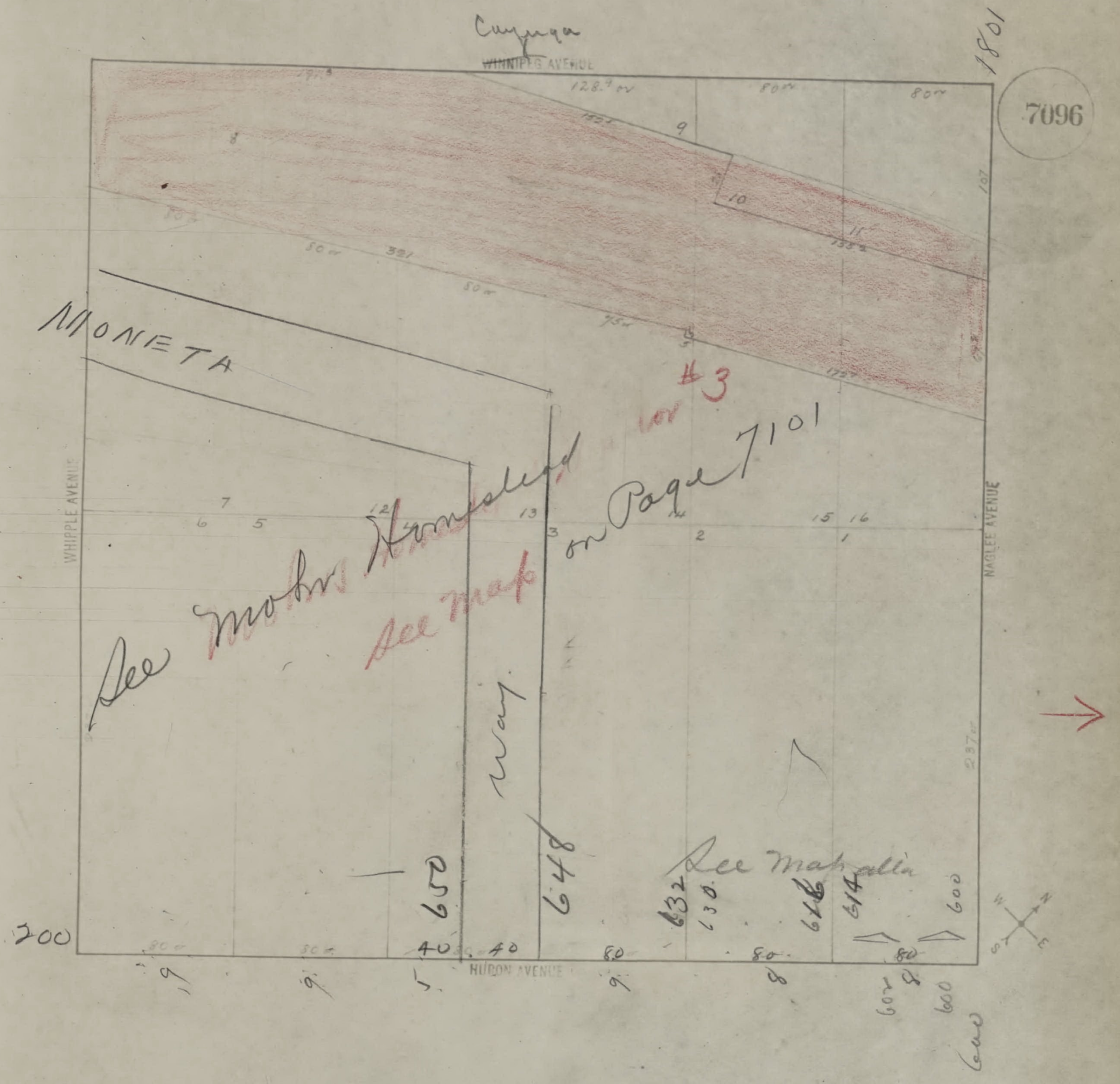
Cayuga
~~WINNIPEG AVENUE~~
1801
7096
128.9
80
80
152
9
8
10
11
135
107
50
321
50
75
5
173
MONETA
#3
See Mohrs Homestead ~~Homestead~~ ~~tor~~
See map on Page 7101
WHIPPLE AVENUE
NAGLEE AVENUE
7
6
5
12
13
3
14
2
15
16
1
Way
237
See Map ~~atta~~
650
648
632
130
616
614
600
200
80
80
40
40
80
80
80
HUDSON AVENUE
9
9
5
9
8
602
8
600
Cave
N
E
S
W

7097

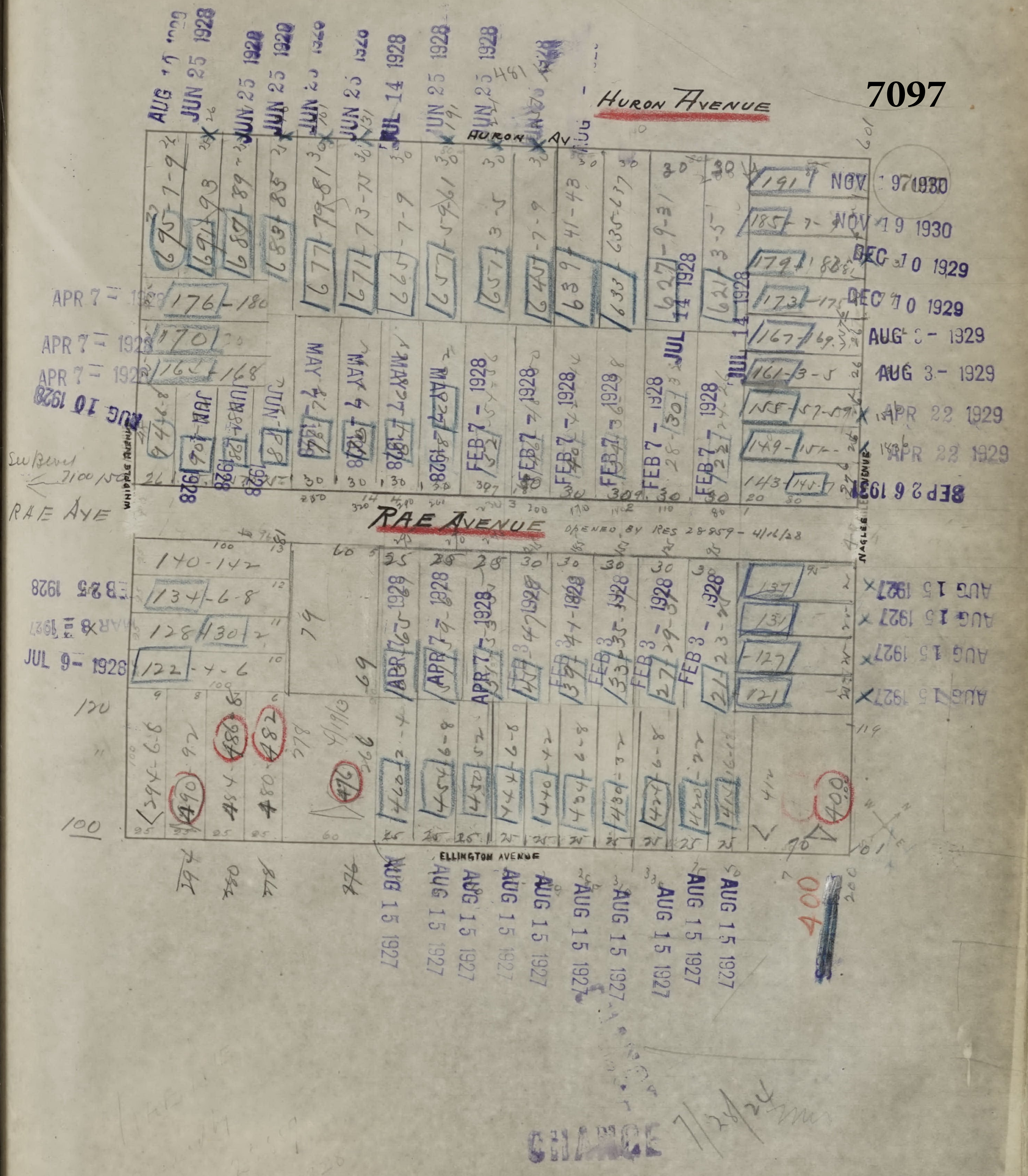
HURON AVENUE
HURON AV
RAE AVENUE
RAE AVE
OPENED BY RES 28859 - 4/16/28
ELLINGTON AVENUE
WHIPPLE
NAGLE AVENUE
Sub Divd 7100 150
NOV 19 1930
DEC 10 1929
AUG 3 - 1929
APR 22 1929
SEP 26 1931
AUG 15 1927
APR 7 - 1928
JUN 25 1928
JUL 14 1928
MAY 4 1928
FEB 7 - 1928
FEB 3 - 1928
FEB 25 1928
JUL 9 - 1926
AUG 10 1928
400
CHANGE 7/28/24

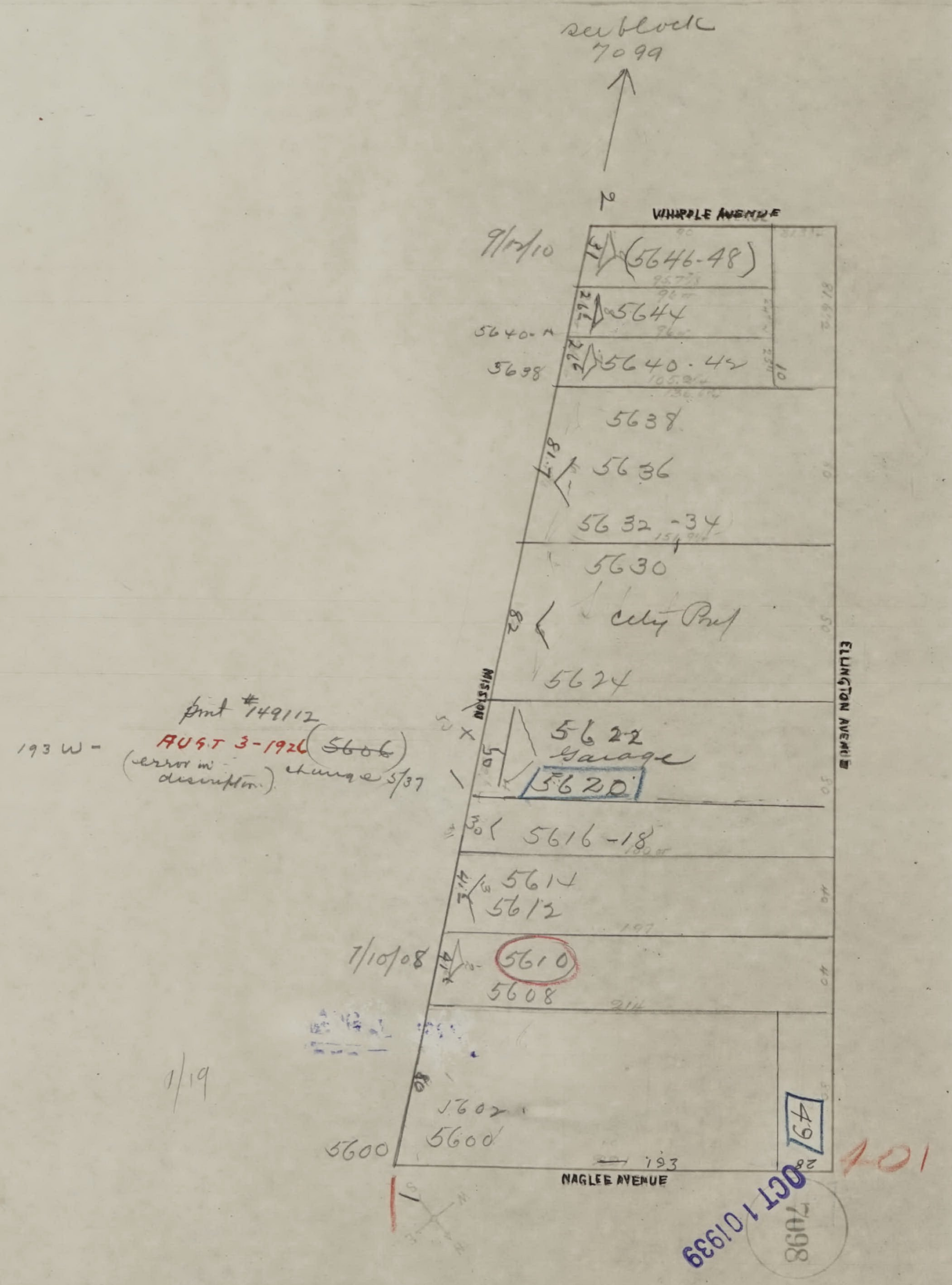
see block
7099
2
WHIPPLE AVENUE
9/12/10
(5646-48)
5644
5640-42
5698
5640-42
5638
5636
5632-34
5630
City Prop
5624
MISSION
ELLINGTON AVENUE
pmt #149112
193 W -
AUG.T 3-1926 (~~5606~~)
(error in description)
change 5/37
5622
Garage
5620
5616-18
5614
5612
7/10/08
5610
5608
1/19
5602
5600
5600
49
101
193
NAGLEE AVENUE
7098
OCT 1 0 1939

7099

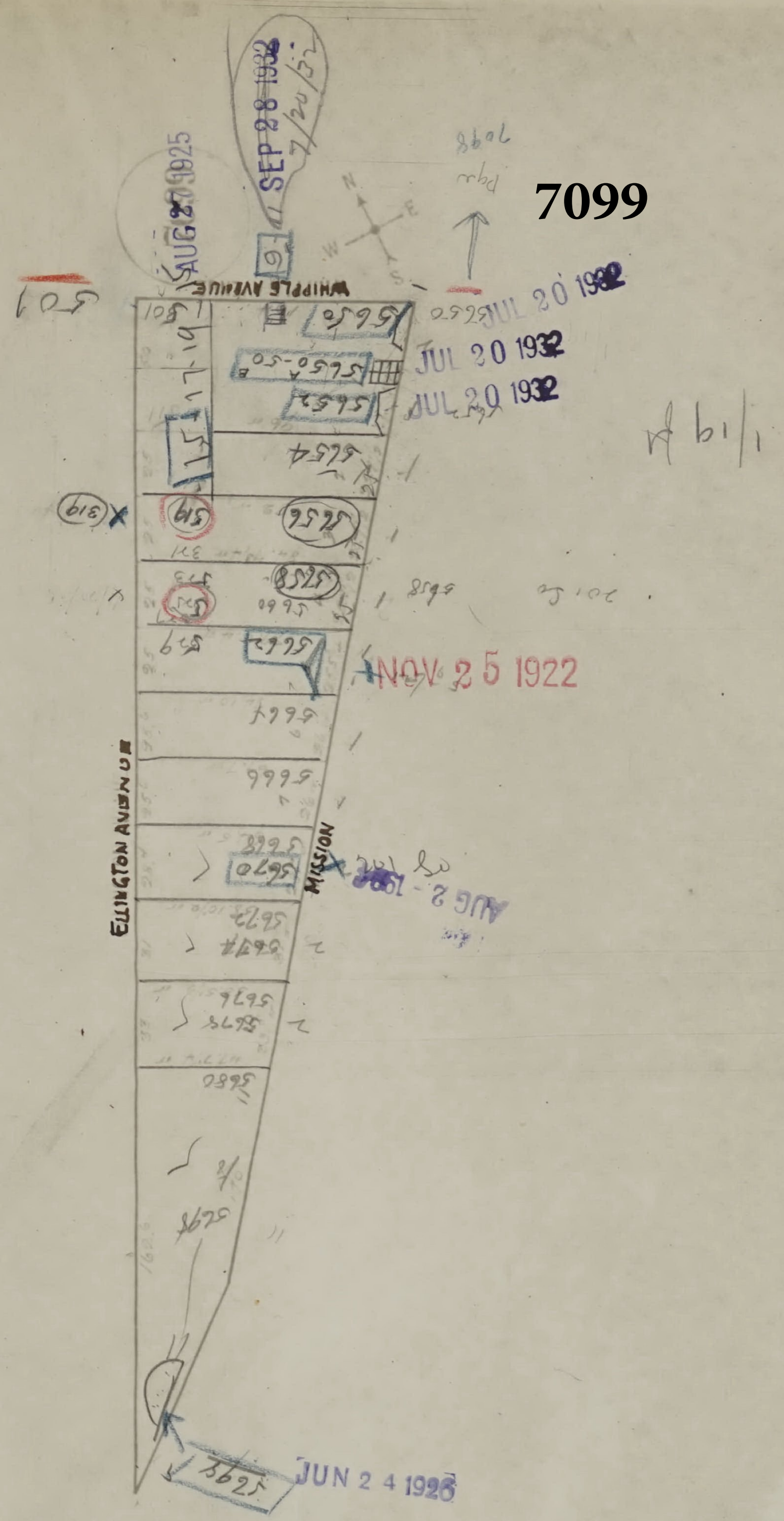
WHIPPLE AVENUE
ELLINGTON AVENUE
MISSION
N
E
S
W
7098
AUG 27 1925
SEP 28 1932
7/20/32
JUL 20 1932
JUL 20 1932
JUL 20 1932
NOV 25 1922
AUG 2 - 1926
JUN 24 1928
5650
5650-50
5652
5654
5656
5658
5660
5662
5664
5666
5668
5670
5672
5674
5676
5678
5680
5698
501
319
1/19

SAN FRANCISCO DEPARTMENT OF BUILDING INSPECTION
OFFICIAL COPY

2/1928

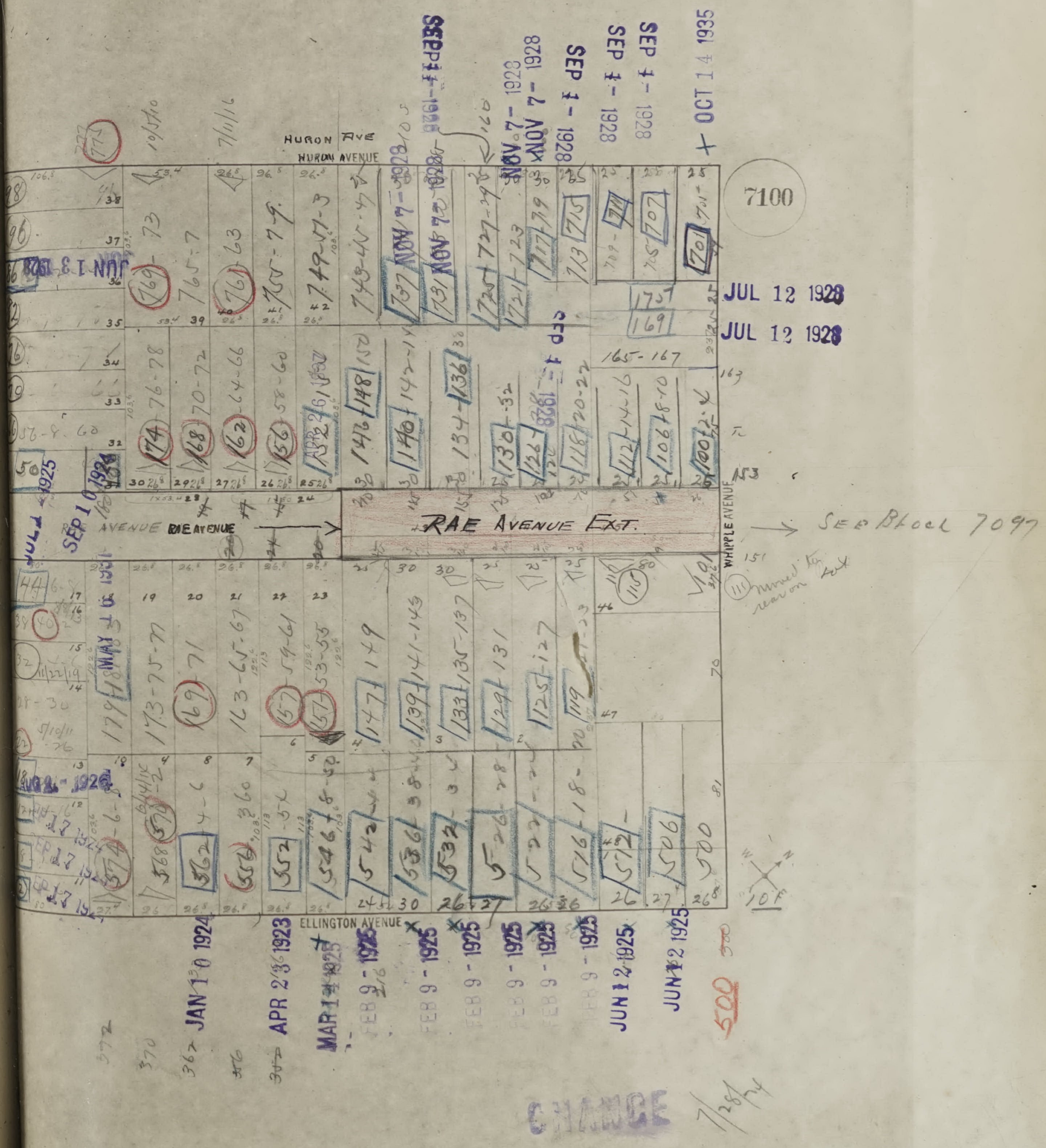
7100
HURON AVE
HURON AVENUE
RAE AVENUE EXT.
RAE AVENUE
WHIPPLE AVENUE
ELLINGTON AVENUE
See Block 7097
JUL 12 1928
JUL 12 1928
SEP 1 - 1928
NOV 7 - 1928
OCT 14 1935
JUN 13 1928
SEP 10 1924
MAY 1 1926
JAN 10 1924
APR 23 1923
MAR 14 1928
FEB 9 - 1925
JUN 12 1925
CHANGE
7/28/24
500

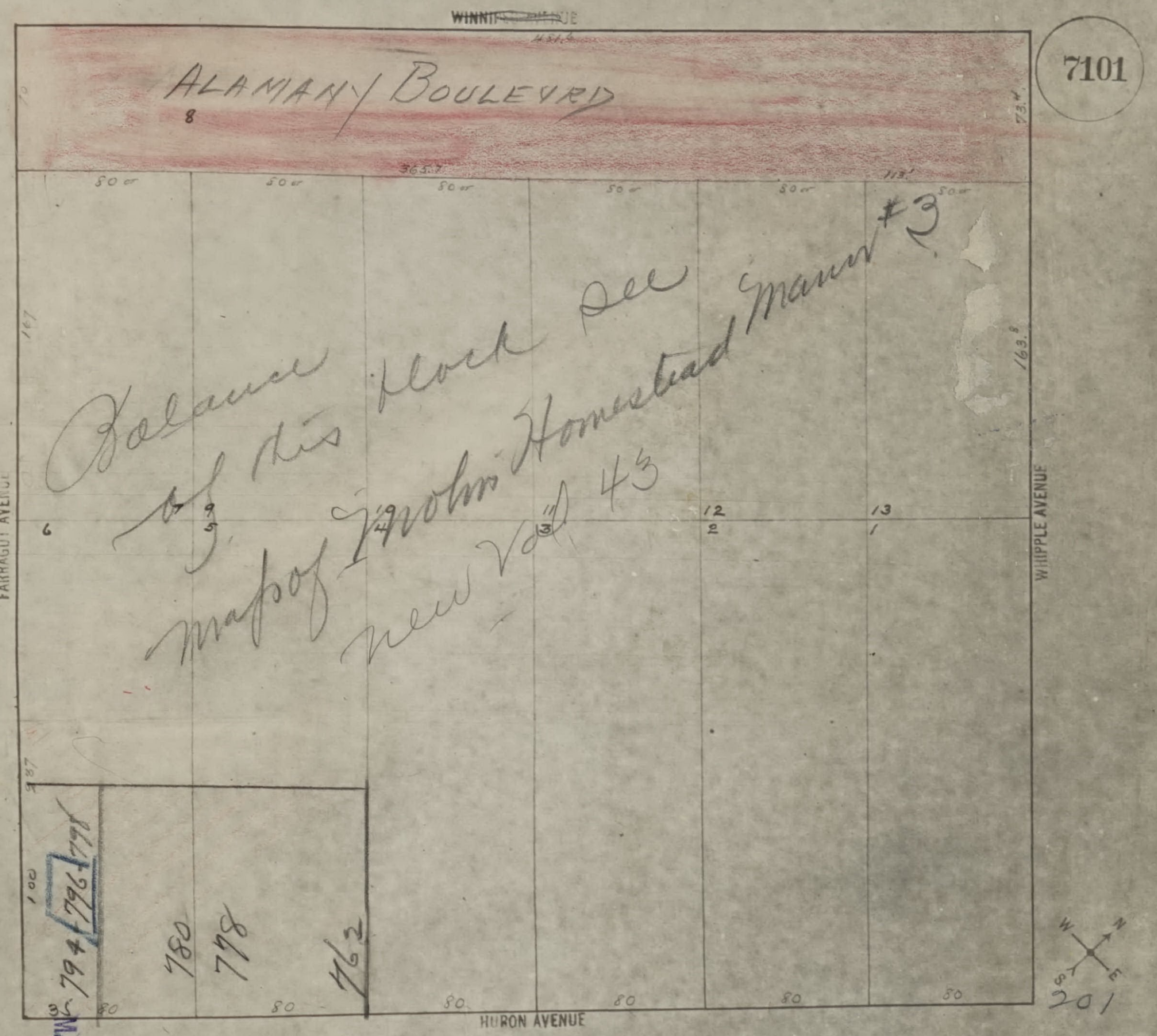
~~WINNIPEG AVENUE~~
431.3
ALAMANY BOULEVRD
8
70
73.4
7101
365.7
113.'
50
50
50
50
50
50
167
163.8
FARRAGUT AVENUE
WHIPPLE AVENUE
Balance of this block see map of Ingolin Homestead Manor #3 new Vol 43
6
9
5
4
3
12
2
13
1
387
100
794
794 + 796
780
778
762
3
80
80
80
80
80
80
HURON AVENUE
W
N
E
S
102

MAR 4 - 1929

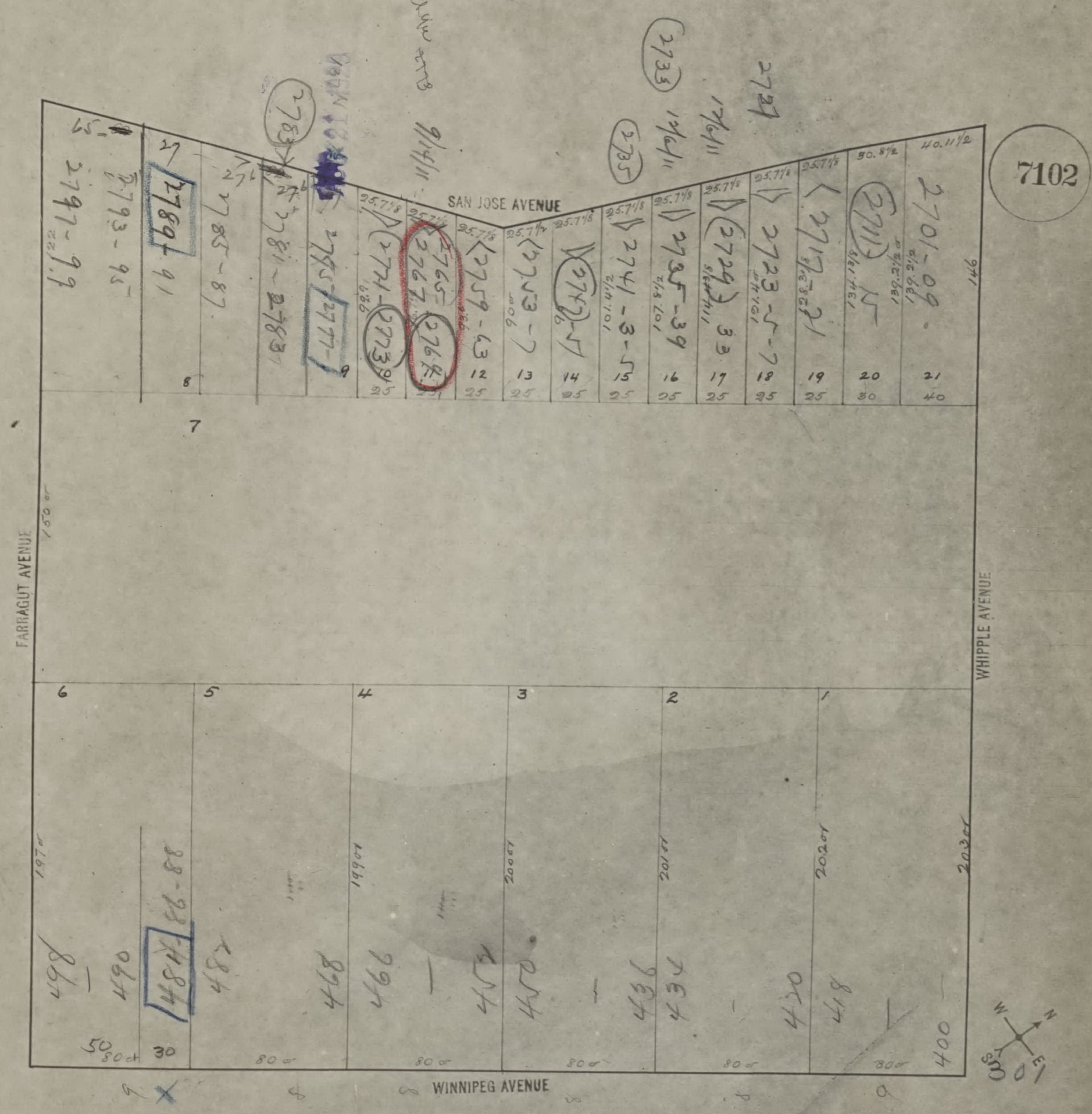
7102
SAN JOSE AVENUE
FARRAGUT AVENUE
WHIPPLE AVENUE
WINNIPEG AVENUE
1
2
3
4
5
6
7
8
9
12
13
14
15
16
17
18
19
20
21
2701-09
2711-15
2717-21
2723-5-7
2729
2735-39
2741-3-5
2747
2753-7
2759-63
2765
2767
2771
2775-2777
2781-2783
2785-87
2789-91
2793-95
2797-99
400
418
420
424
434
454
458
462
468
474
486
488-92
490
498

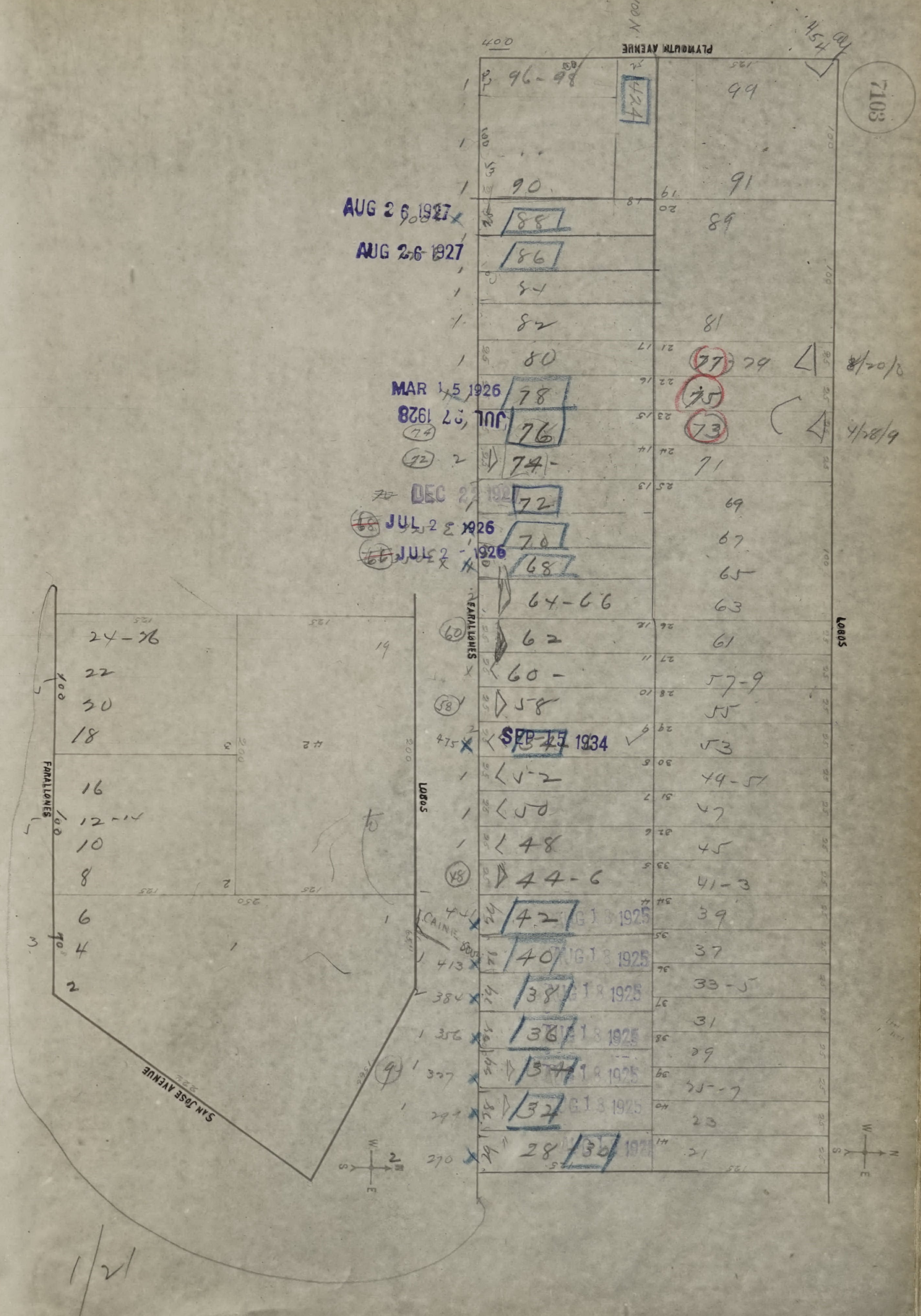
7103
PLYMOUTH AVENUE
LOBOS
FARALLONES
SAN JOSE AVENUE
400
96-98
99
90
91
AUG 26 1927
88
89
AUG 26 1927
86
84
82
81
80
77-79
MAR 15 1926
78
75
JUL 27 1928
76
73
74
71
DEC 27
72
69
JUL 2 1926
70
67
JUL 2 1926
68
65
64-66
63
62
61
60
57-9
58
55
SEP 27 1934
53
52
49-51
50
47
48
45
44-6
41-3
42
39
40
37
38
33-5
36
31
34
29
32
25-7
28
30
23
21
8/20/0
4/28/9
24-26
22
20
18
16
12-14
10
8
6
4
2
19
1/21

SAN FRANCISCO DEPARTMENT OF BUILDING INSPECTION OFFICIAL COPY

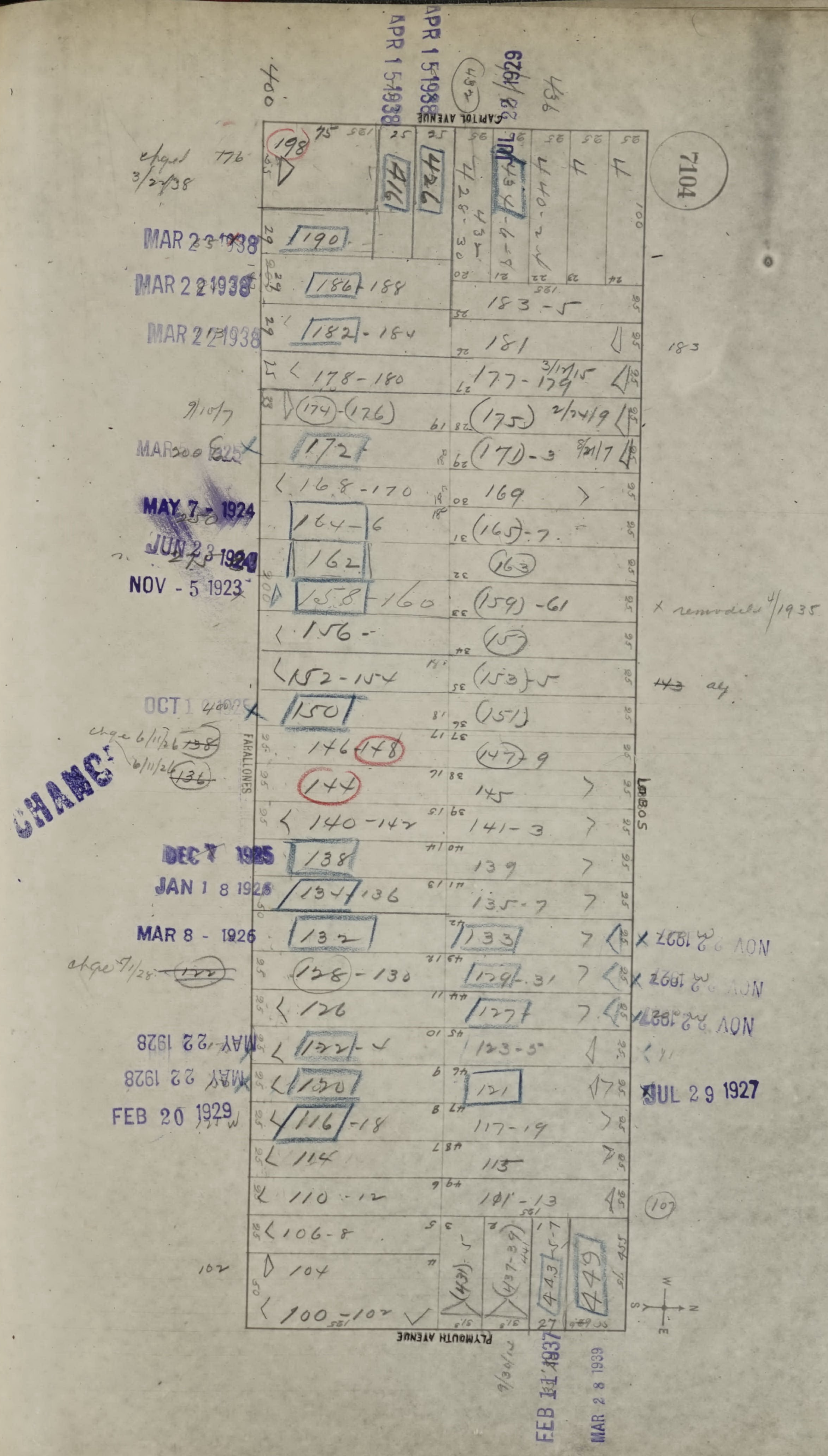
7104
CAPITOL AVENUE
PLYMOUTH AVENUE
FARALLONES
LOBOS
400
486
198
416
426
190
186-188
182-184
178-180
174-176
172
168-170
164-6
162
158-160
156
152-154
150
146 148
144
140-142
138
134-136
132
128-130
126
122-4
120
116-18
114
110-12
106-8
104
100-102
183-5
181
177-179
175
171-3
169
165-7
163
159-61
157
153-5
151
147-9
145
141-3
139
135-7
133
129-31
127
123-5
121
117-19
115
111-13
449
443
437-39
439
chgd 776 3/22/38
MAR 23 1938
MAR 22 1938
MAR 22 1938
MAR 20 1925
MAY 7 - 1924
JUN 23 1924
NOV - 5 1923
OCT 1 1926
chge 6/11/26 138
6/11/26 136
CHANGE
DEC 7 1925
JAN 18 1926
MAR 8 - 1926
chge 9/1/28 122
MAY 22 1928
MAY 22 1928
FEB 20 1929
APR 15 1938
APR 15 1938
JUL 28 1929
x remodeled 9/1935
143 alg.
NOV 22 1927
NOV 22 1927
NOV 22 1927
JUL 29 1927
183
107
102
FEB 14 1937
MAR 28 1939

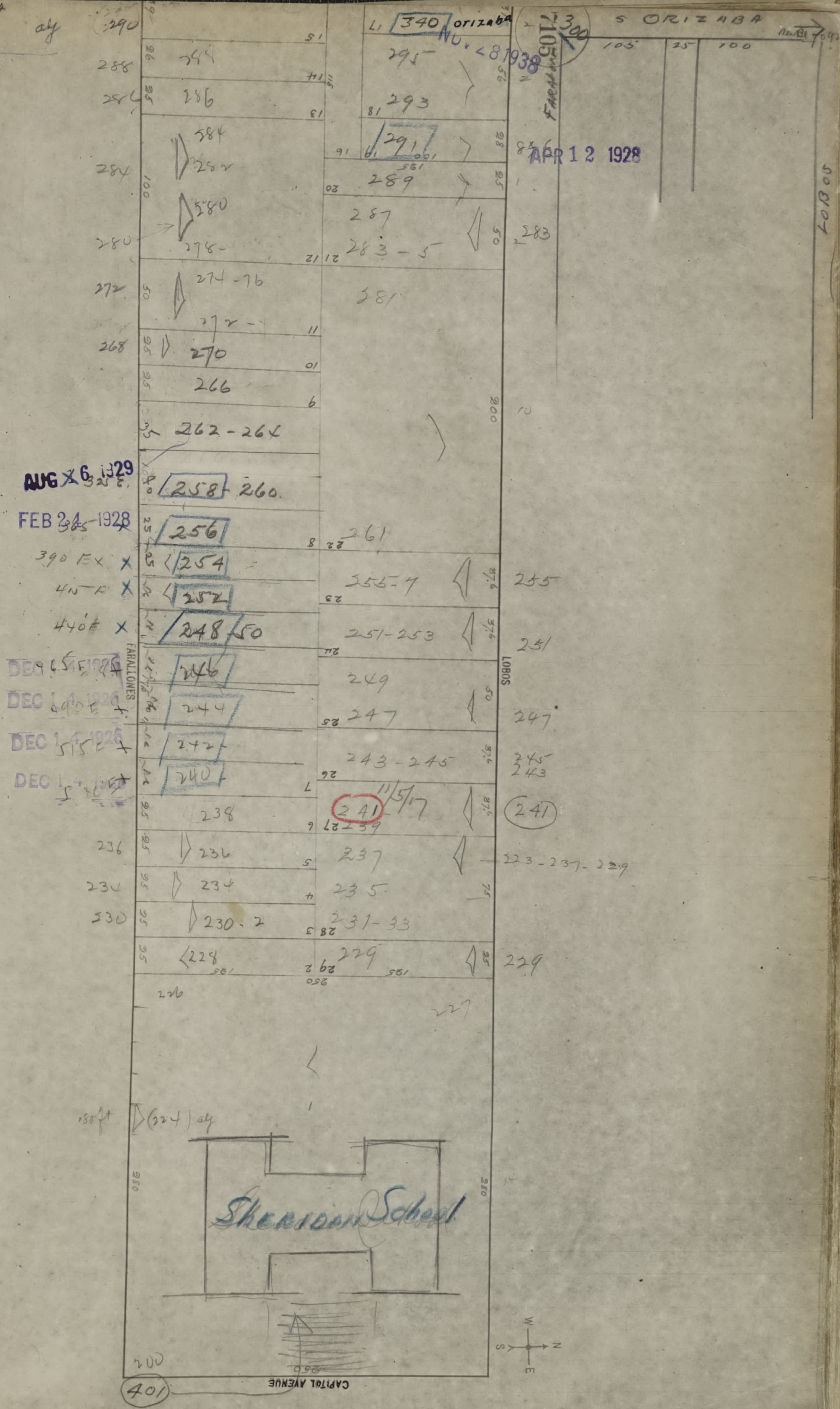
ORIZABA
ay
290
288
286
284
280
272
268
295
293
291
289
287
283-5
281
283
270
266
262-264
AUG 6 1929
258
260
FEB 24 1928
256
254
252
248-50
246
244
242
240
238
236
234
230-2
228
261
255-7
251-253
249
247
243-245
241
237
235
231-33
229
255
251
247
245
243
241
223-237-239
229
390 EX ×
415 F ×
440 E ×
DEC 15 1928
DEC 1 1928
DEC 1 1928
DEC 1
340
ORIZABA
NO. 281938
APR 12 1928
S ORIZABA
105
25
100
LOBOS
FARALLONES
LOBOS
200
(224) ay
Sheridan School
CAPITOL AVENUE
200
401

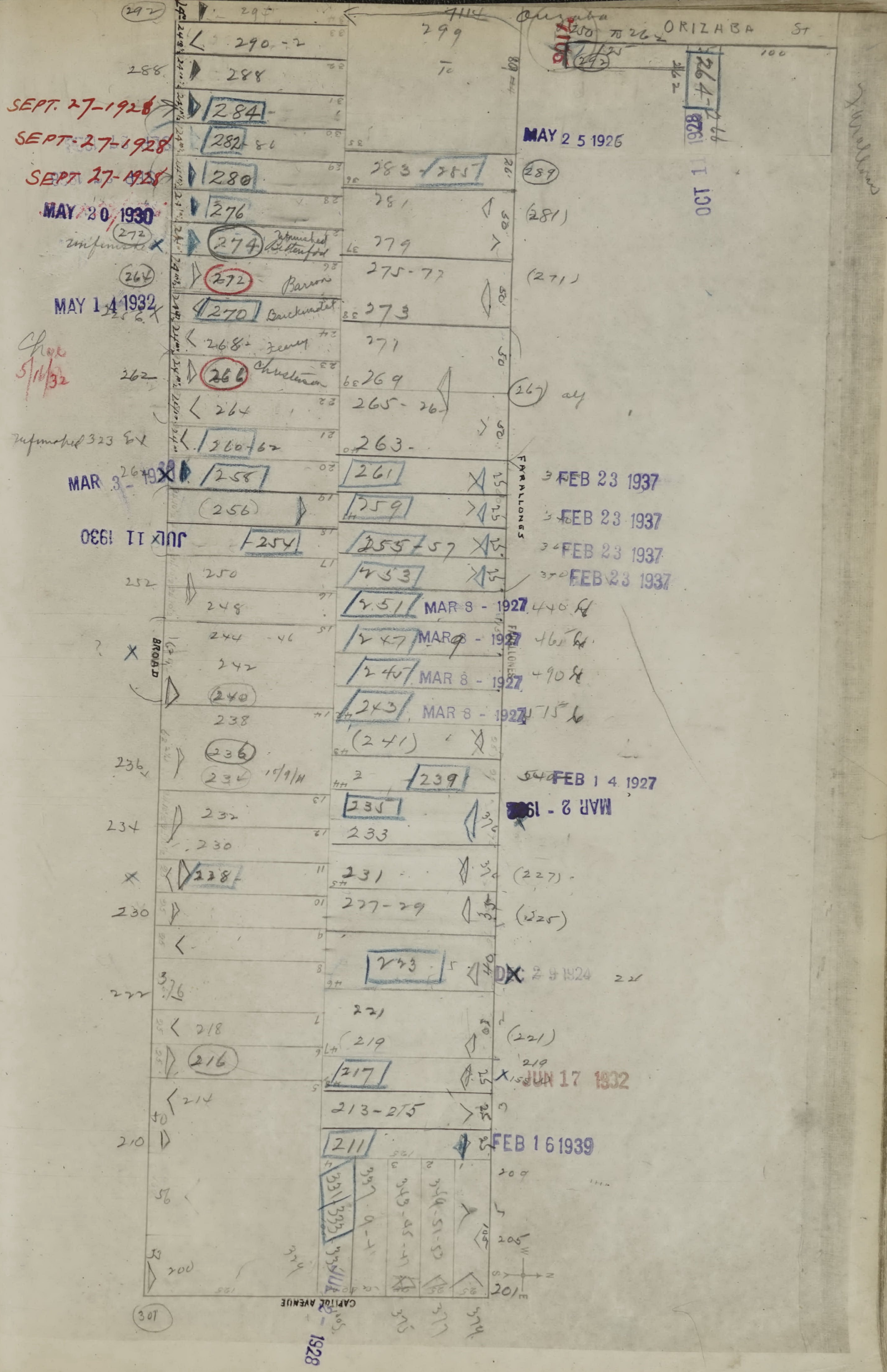
ORIZABA ST
BROAD
FARALLONES
CAPITOL AVENUE
SEPT. 27-1928
SEPT. 27-1928
SEPT. 27-1928
MAY 20 1930
MAY 14 1932
MAR 3 - 1932
JUN 11 1930
MAY 25 1926
OCT 1 1928
FEB 23 1937
FEB 23 1937
FEB 23 1937
FEB 23 1937
MAR 8 - 1927
MAR 8 - 1927
MAR 8 - 1927
MAR 8 - 1927
FEB 14 1927
MAR 2 - 1931
JUN 17 1932
FEB 16 1939
1928
292
290-2
288
284
282-86
280
276
274
272
270
268
266
264
260-62
258
256
254
250
248
244-46
242
240
238
236
234
232
230
228
218
216
214
210
200
299
283-285
281
279
275-77
273
271
269
265-267
263
261
259
255-57
253
251
247
245
243
241
239
235
233
231
227-29
223
221
219
217
213-215
211
331
333
335
337
339
343-45-47
349-51-53
(289)
(281)
(271)
(267)
(227)
(225)
(221)
205
201

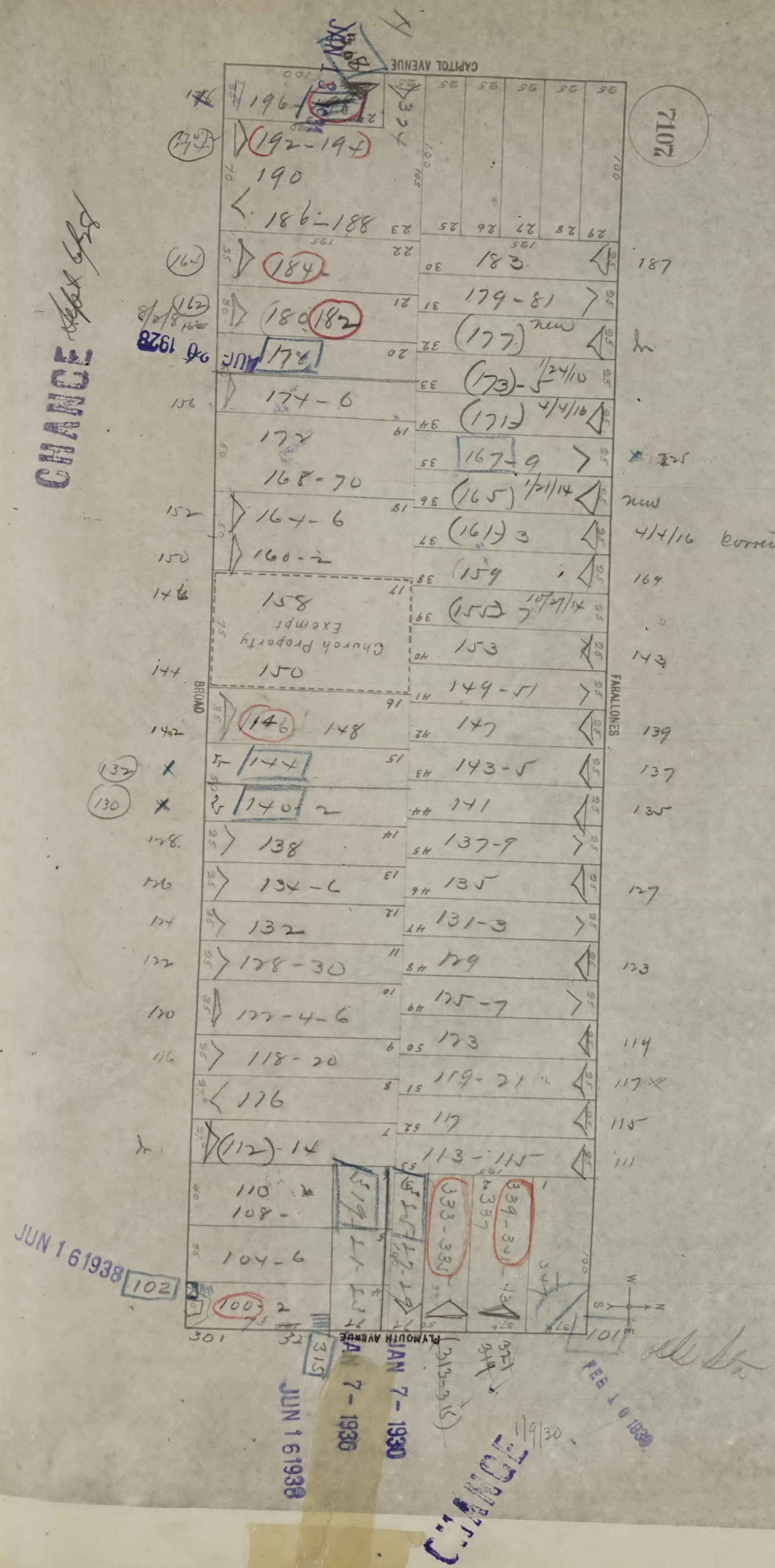
7102
CAPITOL AVENUE
BROAD
FARALLONES
PLYMOUTH AVENUE
196
192-194
190
186-188
184
180
182
176
174-6
172
168-70
164-6
160-2
158
Church Property Exempt
150
146
148
144
140
138
134-6
132
128-30
122-4-6
118-20
116
112-14
110
108
104-6
100-2
102
183
179-81
177
173-5
171
167-9
165
161-3
159
155-7
153
149-51
147
143-5
141
137-9
135
131-3
129
125-7
123
119-21
117
113-115
333-335
339-341
315
301
187
225
164
143
139
137
135
127
123
119
117
115
111
4/4/16 corrected
new
CHANGE
CHANGE
AUG 26 1928
JUN 16 1938
JAN 7 - 1930
FEB 10 1930
1/9/30

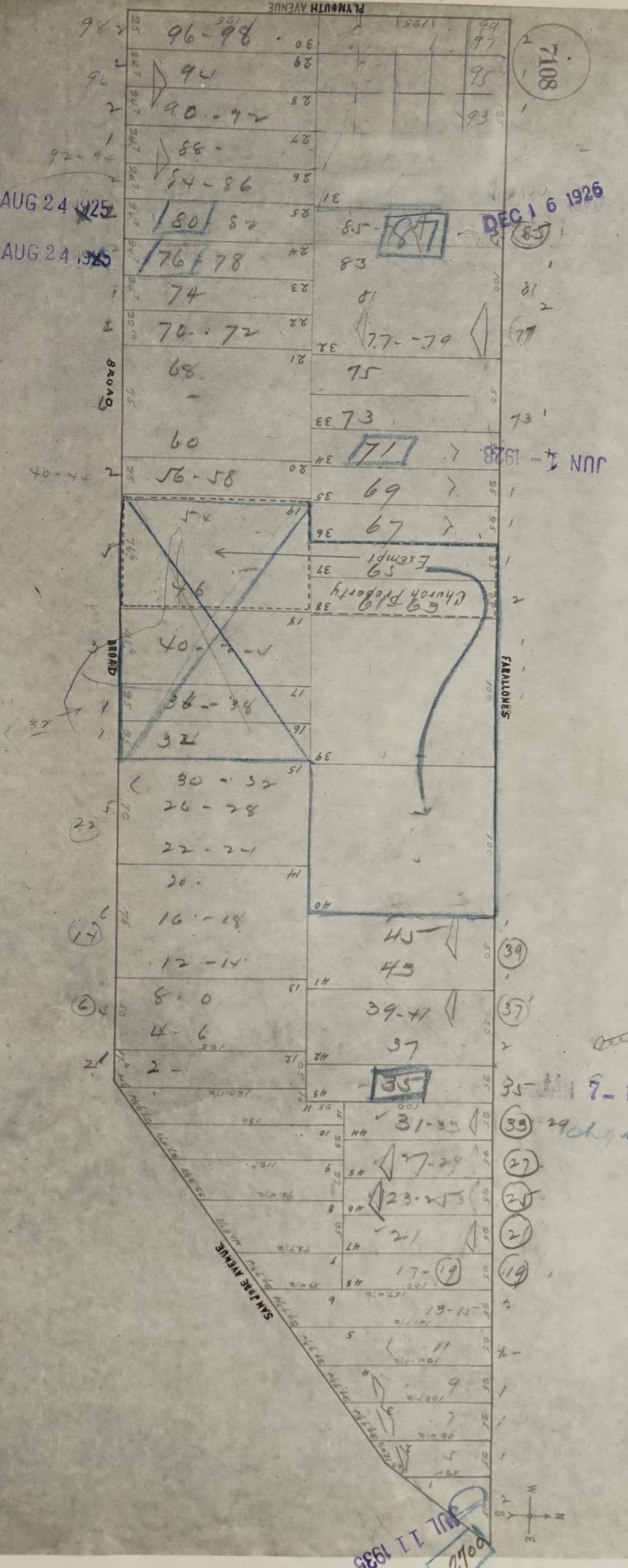
PLYMOUTH AVENUE
7108
BROAD
FARALLONES
SAN JOSE AVENUE
Church Property
Exempt
96-98
94
90-92
88
84-86
80
76-78
74
70-72
68
60
56-58
40
36-38
32
30-32
26-28
22-24
20
16-18
12-14
8-10
4-6
2
85-
87
83
81
77-79
75
73
71
69
67
65
63
45
43
39-41
37
35
31-33
27-29
23-25
21
17-19
13-15
11
9
7
5
2700
N
S
E
W

AUG 24 1925

AUG 24 1925

DEC 16 1926

JUN 4 - 1928

JUL 11 1935

~~See old Bk~~

35- JAN 7 - 1929 changed Apr 1/30

SAN FRANCISCO DEPARTMENT OF BUILDING INSPECTION
OFFICIAL COPY

SEP 1 1926

SEP 1 1926

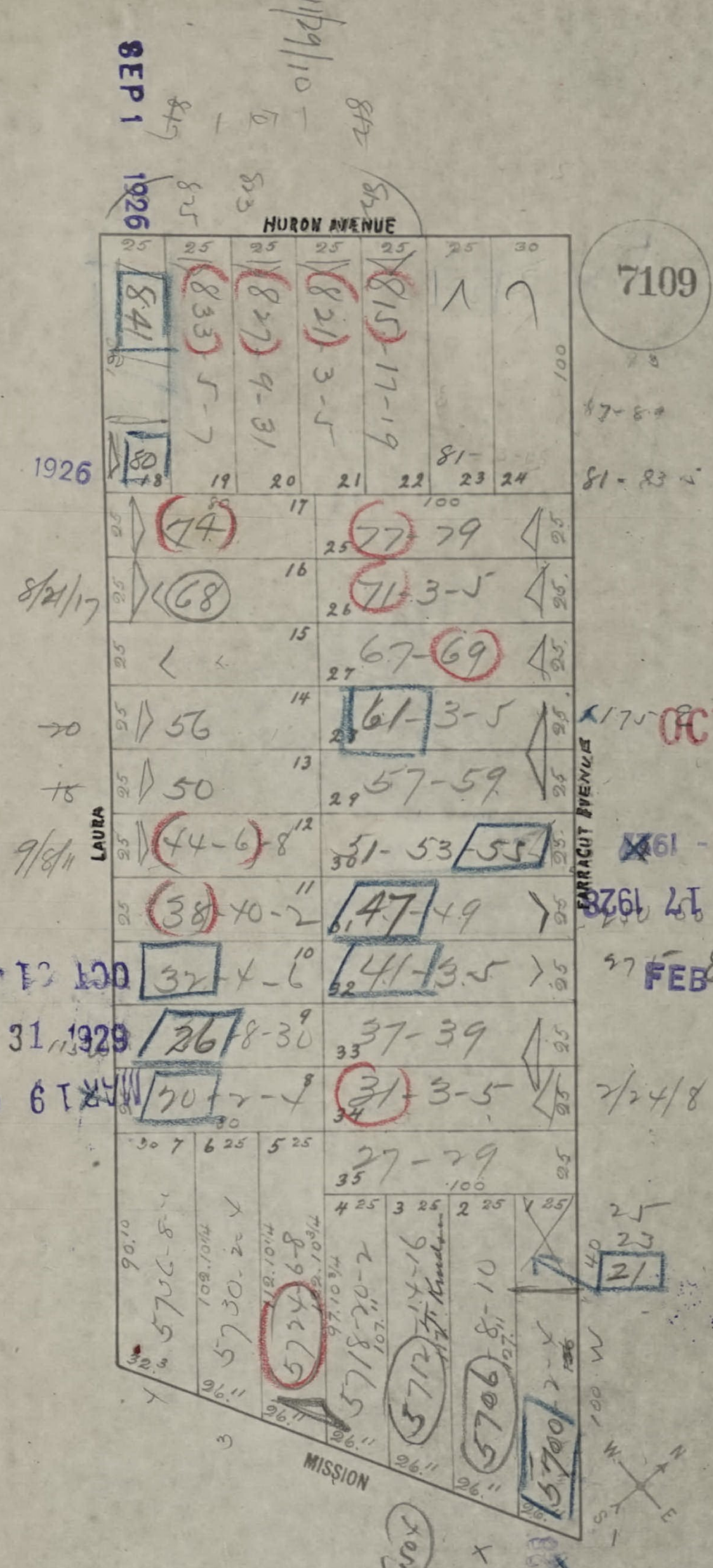
HURON AVENUE
7109
LAURA
FARRAGUT AVENUE
MISSION
841
833 5-7
827 9-31
821 3-5
815 17-19
80
74
77-79
68
71 3-5
67-69
56
61- 3-5
50
57-59
44-6-8
51-53-55
38 40-2
47-49
32 4-6
41-3-5
26 8-30
37-39
20 2-4
31 3-5
27-29
5750-54
5730-2-4
5724-6-8
5718-20-2
5712-14-16
5706-8-10
5700-2-4
21
23
25
8/21/17
9/8/11
2/24/8
11/29/10

OCT 2 1922

JUL 8 - 19

DEC 17 1928

FEB 4 - 1926

OCT 31 1929

OCT 31 1929

MAR 19 1928

JUN 26

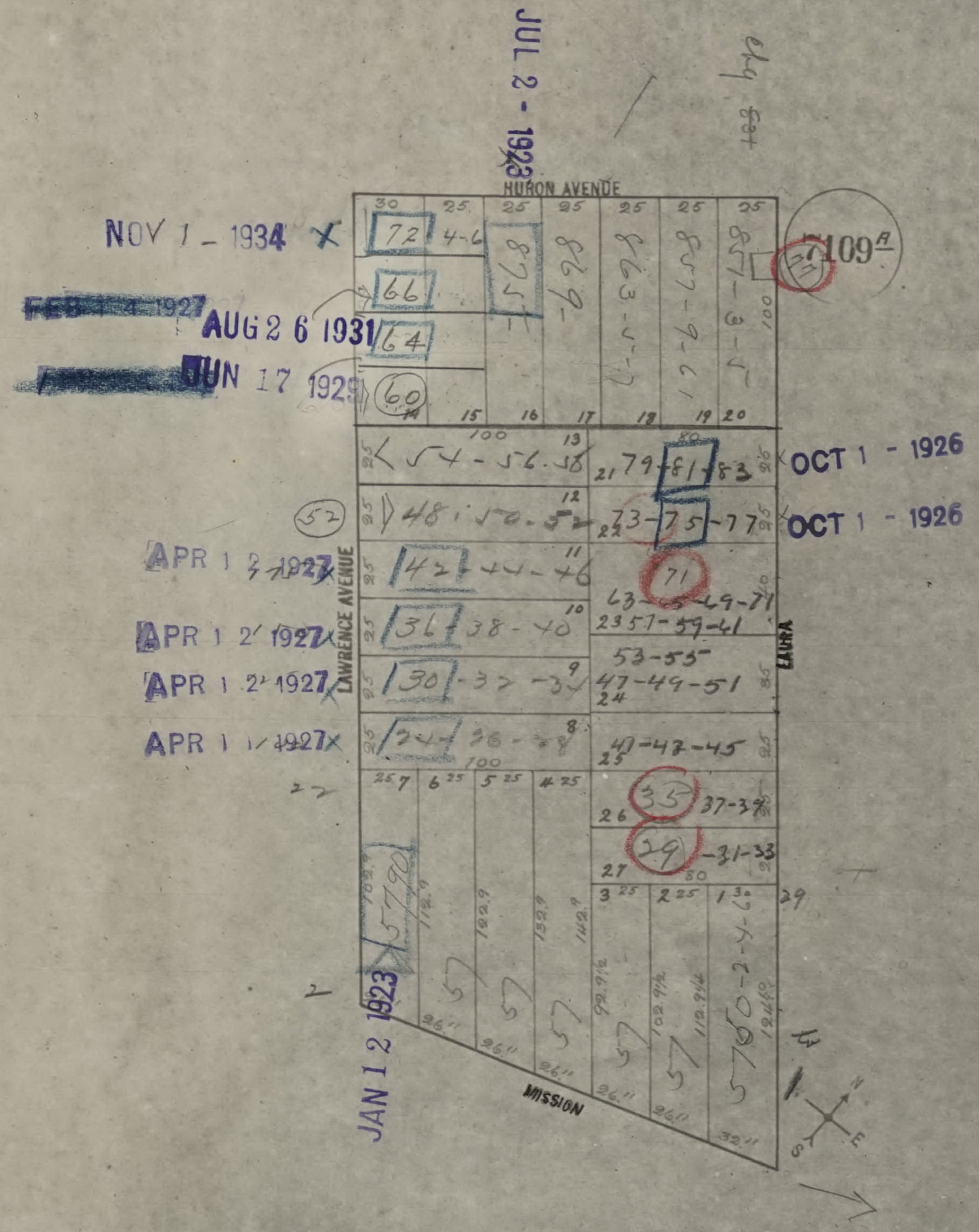
JUL 2 - 1923
HURON AVENUE
LAWRENCE AVENUE
LAURA
MISSION
7109A
NOV 1 - 1934 ×
~~FEB 1 4 1927~~
AUG 2 6 1931
JUN 17 1929
APR 1 2 1927
APR 1 2 1927
APR 1 2 1927
APR 1 1 1927
OCT 1 - 1926
OCT 1 - 1926
JAN 1 2 1923
72
66
64
60
52
4-6
875
869
863-5-7
857-9-61
851-3-5
54-56-58
48-50-52
42-44-46
36-38-40
30-32-34
24-26-28
79-81-83
73-75-77
71
63-65-69-71
57-59-61
53-55
47-49-51
41-43-45
35-37-39
29-31-33
5790
57
5750-2-4-6
N
E
S

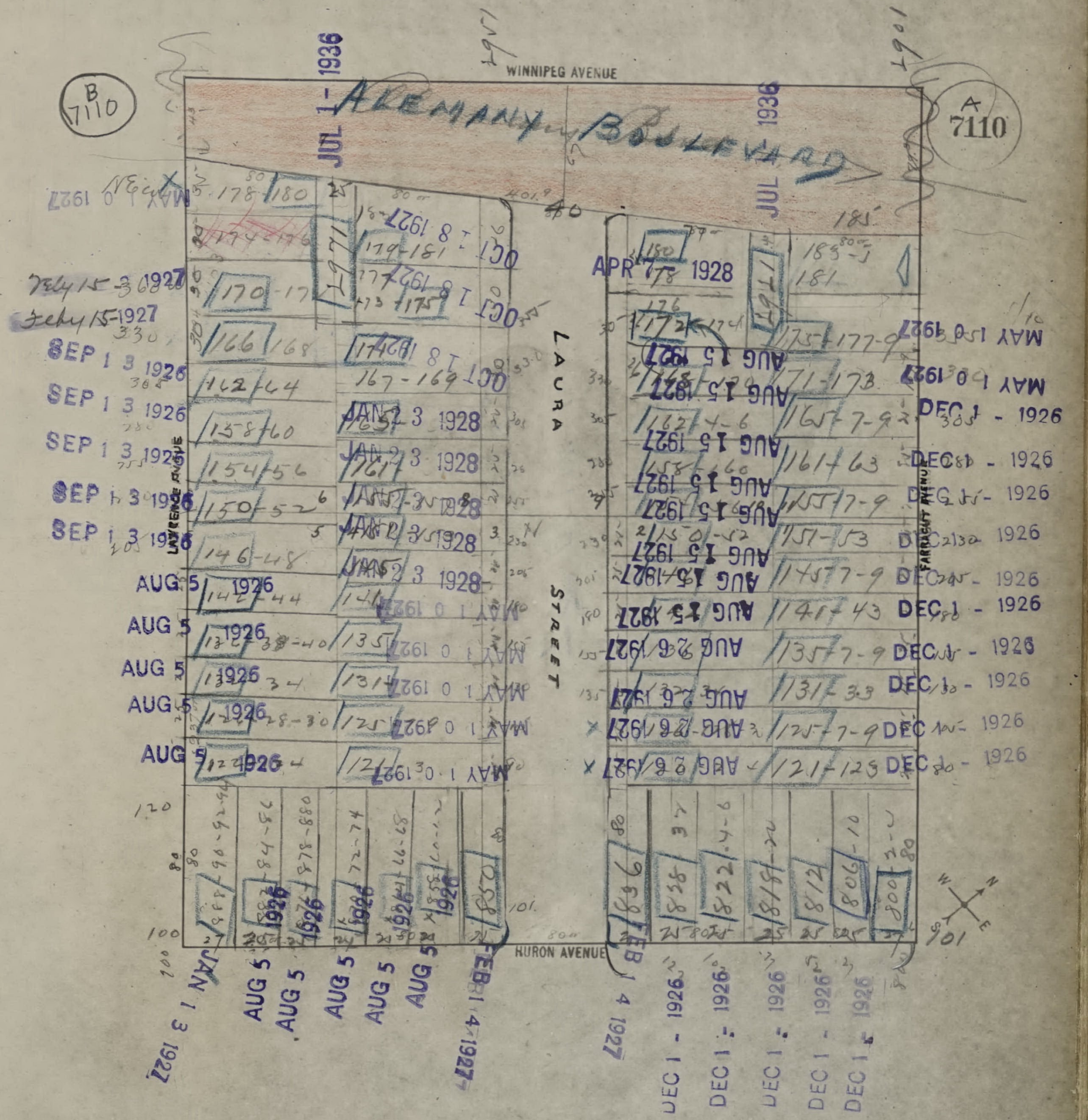
WINNIPEG AVENUE
ALEMANY BOULEVARD
B 7110
A 7110
JUL 1 - 1936
LAURA STREET
HURON AVENUE
AUG 5 1926
SEP 1 3 1926
AUG 1 5 1927
DEC 1 - 1926
MAY 1 0 1927
JAN 2 3 1928
APR 7 1928
OCT 1 8 1927
FEB 1 4 1927
JAN 1 3 1927
AUG 2 6 1927

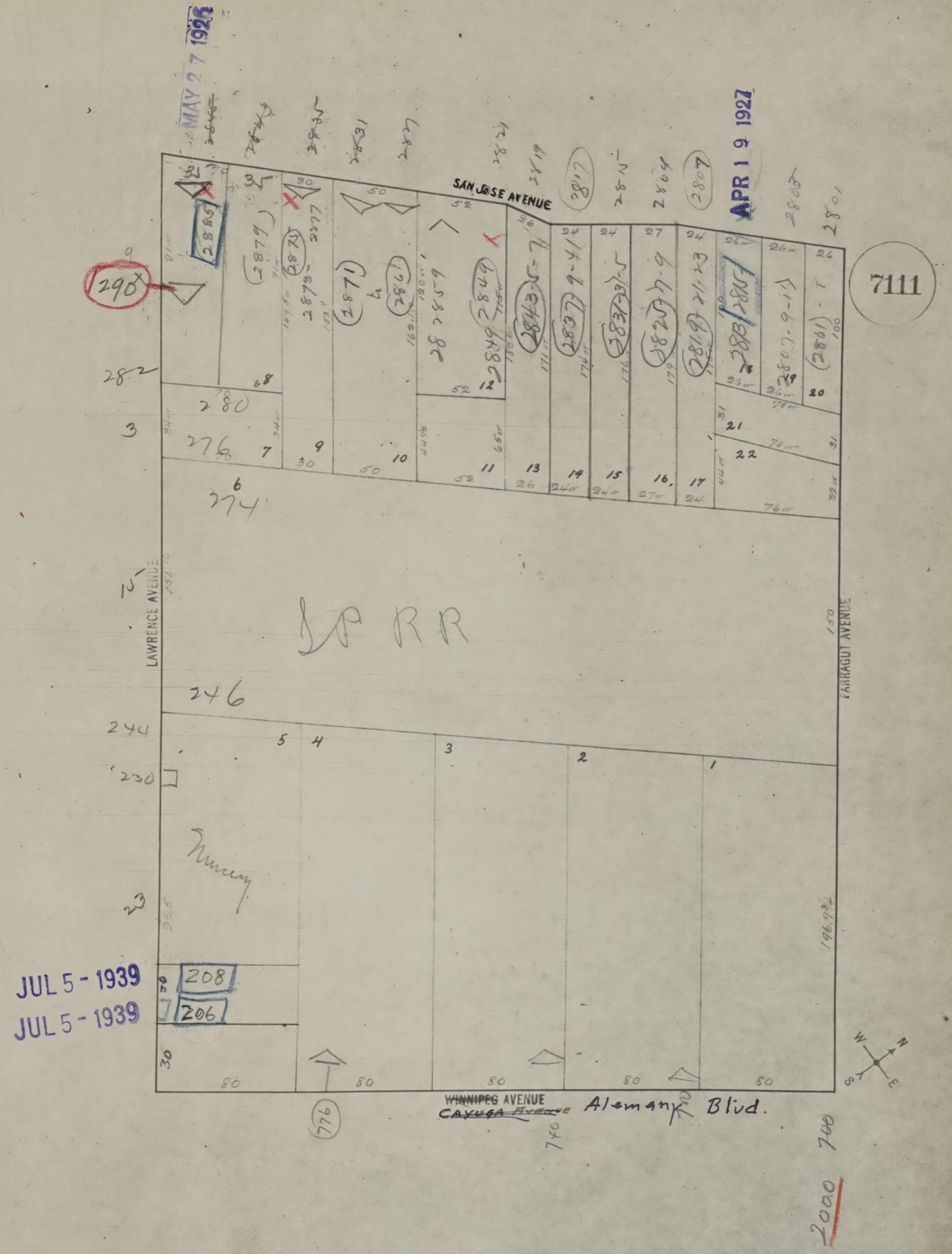
7111
MAY 27 1926
APR 19 1927
JUL 5 - 1939
JUL 5 - 1939
SAN JOSE AVENUE
LAWRENCE AVENUE
FARRAGUT AVENUE
~~WINNIPEG~~ AVENUE
~~CAYUGA Avenue~~
Alemany Blvd.
S P RR
290
282
280
276
274
246
244
230
208
206
2885
2879
2875
2871
2861
2849
2843
2837
2831
2825
2819
2815
2807
2801
2000
776
740
Nursery
N
S
E
W

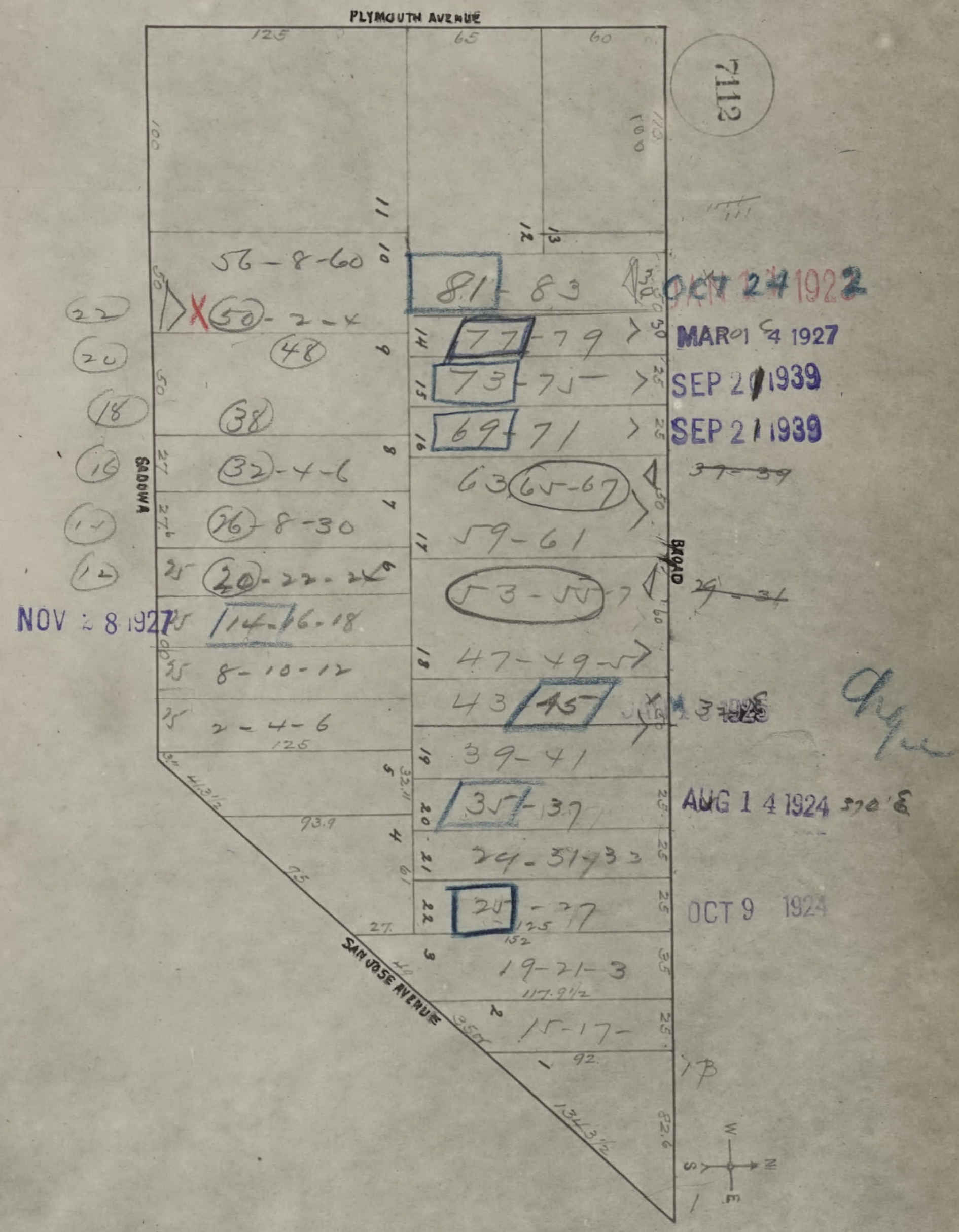
PLYMOUTH AVENUE
125
65
60
7112
100
100
SADOWA
BROAD
SAN JOSE AVENUE
56-8-60
X 50-2-4
48
38
32-4-6
26-8-30
20-22-24
14-16-18
8-10-12
2-4-6
81-83
77-79
73-75
69-71
63 65-67
59-61
53-55-57
47-49-51
43 45
39-41
35-37
29-31-33
25-27
19-21-3
15-17-
22
20
18
16
14
12
~~37-39~~
~~29-31~~
17B

OCT 24 1922
MAR 14 1927
SEP 21 1939
SEP 21 1939
NOV 28 1927
JUN 3 1925
AUG 14 1924
OCT 9 1924

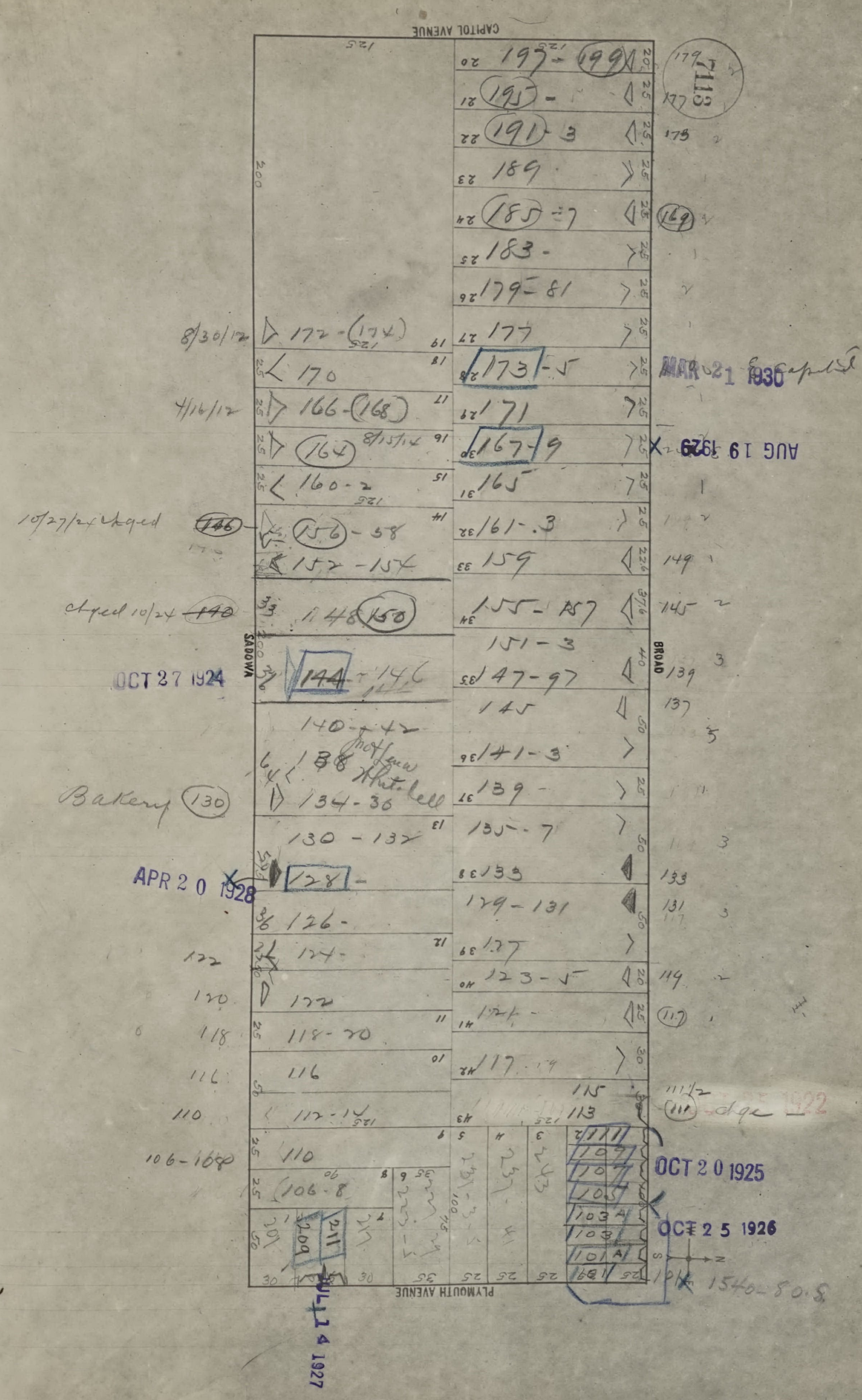
CAPITOL AVENUE
PLYMOUTH AVENUE
SADOWA
BROAD
7113
197-199
195
191-3
189
185-7
183
179-81
177
173-5
171
167-9
165
161-3
159
155-157
151-3
147-49
145
141-3
139
135-7
133
129-131
127
123-5
121
117-19
115
113
111
109
107
105
103 A
103
101 A
101
172-(174)
170
166-(168)
164
160-2
156-58
152-154
148 150
144-146
140-42
138
134-36
130-132
128
126
124
122
118-20
116
112-14
110
106-8
209
211
8/30/12
4/16/12
8/15/14
10/27/24 chged
chged 10/24
Bakery 130
Whitbell
OCT 27 1924
APR 20 1928
MAR 21 1930
AUG 19 1929
OCT 20 1925
OCT 25 1926
JUL 14 1927
1540-80.S

SAN FRANCISCO DEPARTMENT OF BUILDING INSPECTION
OFFICIAL COPY

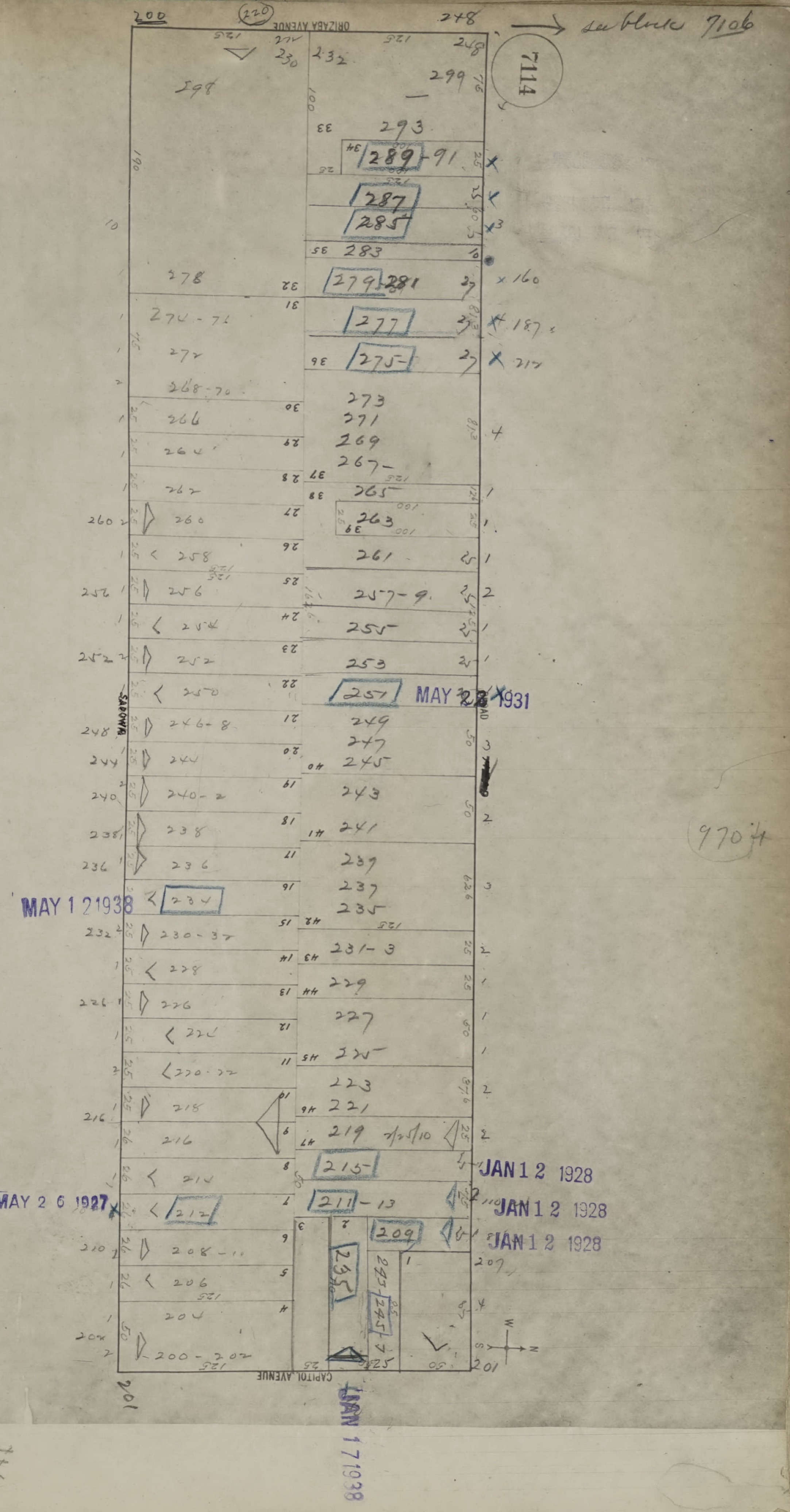
ORIZABA AVENUE
CAPITOL AVENUE
SADOWA
7114
→ see block 7106
200
220
248
201
299
293
289-91
287
285
283
279-281
277
275
273
271
269
267
265
263
261
257-9
255
253
251
249
247
245
243
241
239
237
235
231-3
229
227
225
223
221
219
215
211-13
209
278
274-76
272
268-70
266
264
262
260
258
256
254
252
250
246-8
244
240-2
238
236
234
230-32
228
226
224
220-22
218
216
214
212
208-10
206
204
200-202
MAY 28 1931
MAY 12 1938
MAY 26 1927
JAN 12 1928
JAN 12 1928
JAN 12 1928
JAN 17 1938
9704

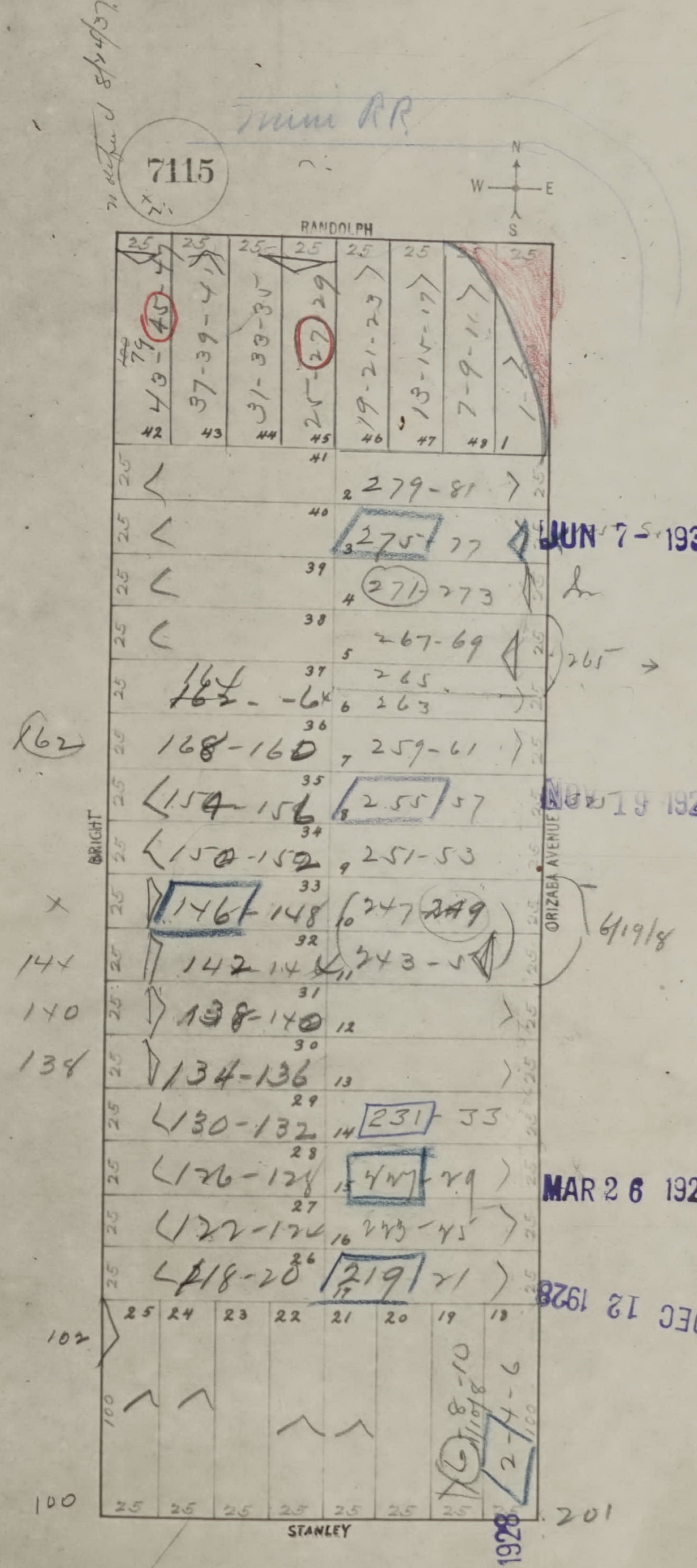
7115
Muni RR
RANDOLPH
BRIGHT
ORIZABA AVENUE
STANLEY
N
W
E
S
43-45
37-39-41
31-33-35
25-27-29
19-21-23
13-15-17
7-9-11
1-3
42
43
44
45
46
47
48
1
41
40
39
38
37
36
35
34
33
32
31
30
29
28
27
26
279-81
275-77
271-273
267-69
265
263
259-61
255-57
251-53
247-249
243-5
164-66
168-160
154-156
150-152
146-148
142-144
138-140
134-136
130-132
126-128
122-124
118-120
231-33
227-29
223-25
219-21
25
24
23
22
21
20
19
18
8-10
2-4-6
162
144
140
138
102
100
201
265
6/19/8

JUN 7 - 1930

NOV 19 1929

MAR 26 1928

DEC 12 1928

MAY 11 1928

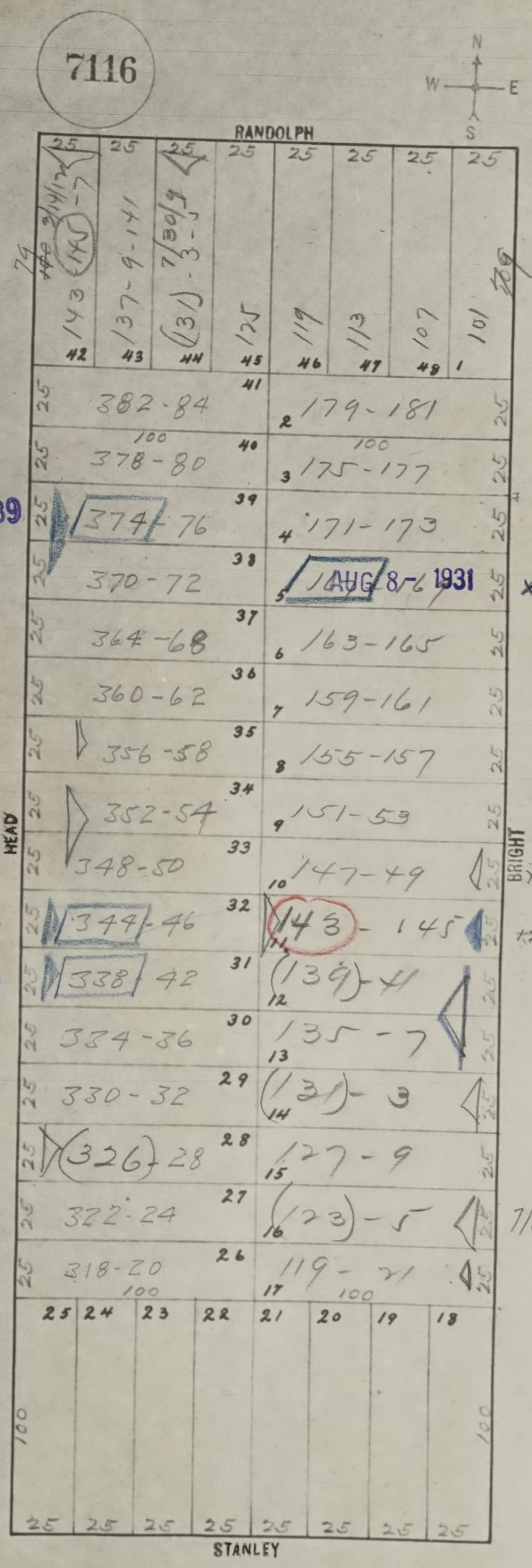
7116
N
W
E
S
RANDOLPH
STANLEY
HEAD
BRIGHT
25
100
42 143 79 ~~140~~ (145) 3/14/1 -7
43 137-9-141
44 (131) 7/30/9 3-5
45 125
46 119
47 113
48 107
1 101 ~~79~~
41 382-84
2 179-181
40 378-80
3 175-177
39 374-76
4 171-173
38 370-72
5 ~~147~~
37 364-68
6 163-165
36 360-62
7 159-161
35 356-58
8 155-157
34 352-54
9 151-53
33 348-50
10 147-49
32 344-46
11 143-145
31 338-42
12 (139)-41
30 334-36
13 135-7
29 330-32
14 (131)-3
28 (326)-28
15 127-9
27 322-24
16 (123)-5
26 318-20
17 119-21
25 24 23 22 21 20 19 18

JUN 2 1939

AUG 8 1931

×

354

350

× 275

JAN 30 1939

~~127~~ Change

MAY 15 1939

7/6/10

300

SAN FRANCISCO DEPARTMENT OF BUILDING INSPECTION
OFFICIAL COPY

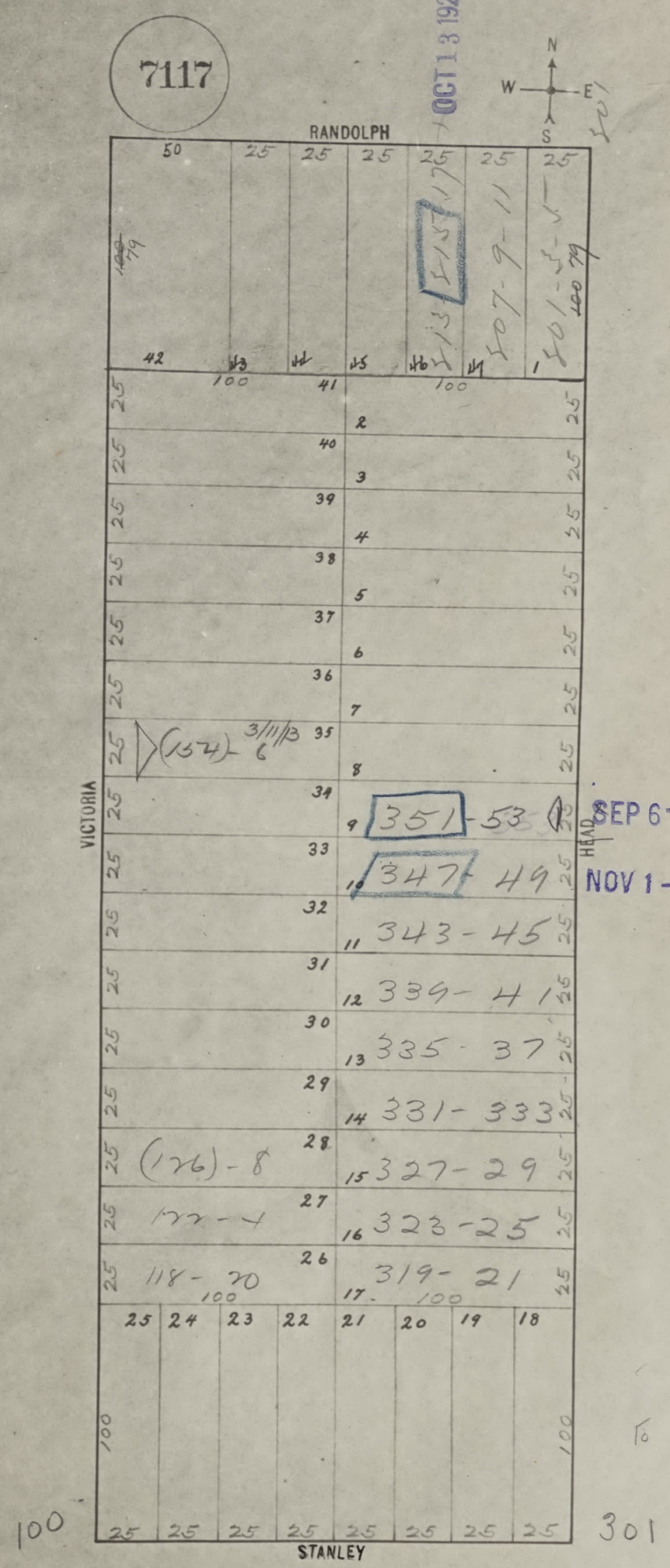
7117
RANDOLPH
VICTORIA
HEAD
STANLEY
N
S
E
W
50
25
79
513-517
507-9-11
501-3-5
42
43
44
45
46
47
1
100
41
2
40
3
39
4
38
5
37
6
36
7
35
8
(154)-6
3/11/13
34
9
351-53
33
10
347-49
32
11
343-45
31
12
339-41
30
13
335-37
29
14
331-333
28
15
(126)-8
327-29
27
16
122-4
323-25
26
17
118-20
319-21
24
23
22
21
20
19
18
501
301

OCT 13 1925

SEP 6-1939

NOV 1-1939

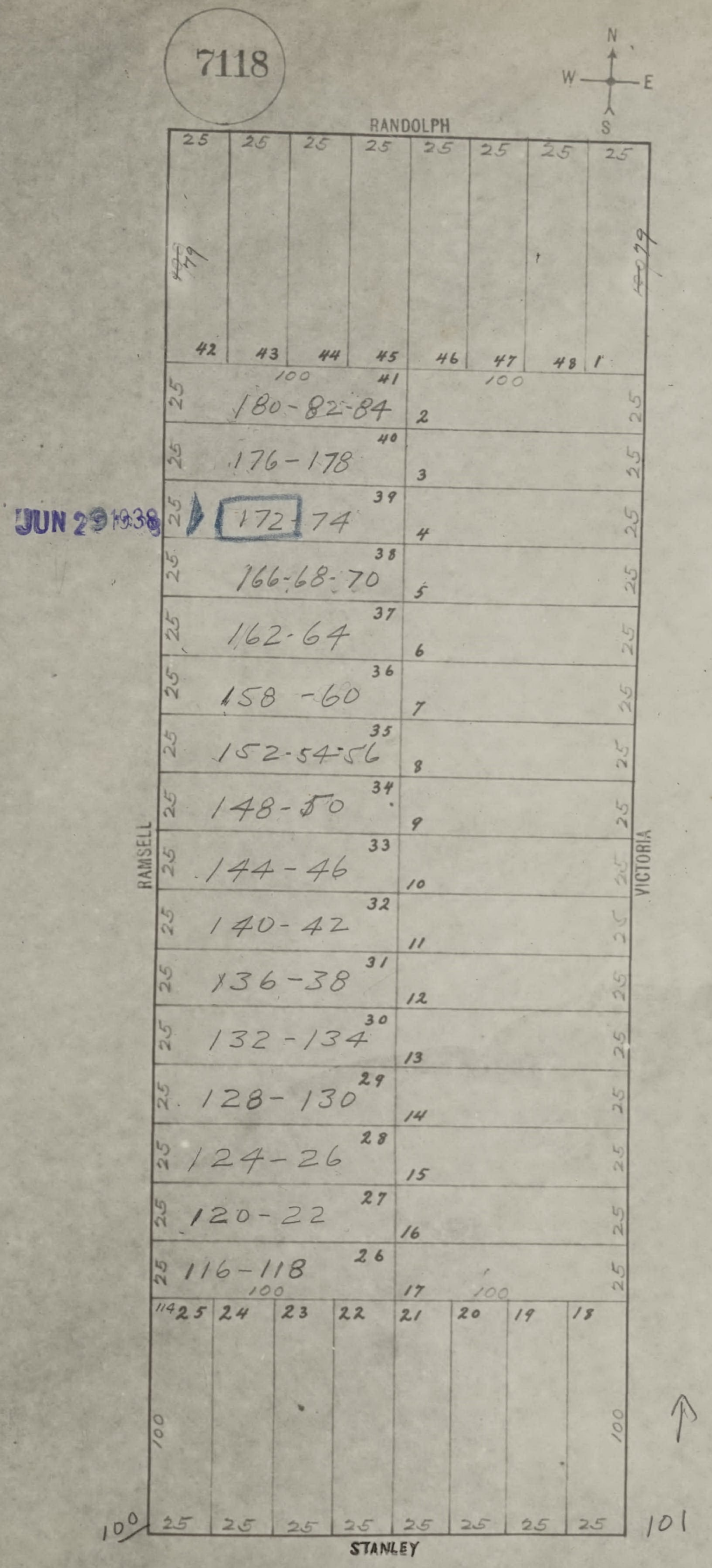
7118
N
W
E
S
RANDOLPH
RAMSELL
VICTORIA
STANLEY
JUN 29 1938
180-82-84
176-178
172 74
166-68-70
162-64
158-60
152-54-56
148-50
144-46
140-42
136-38
132-134
128-130
124-26
120-22
116-118
42
43
44
45
46
47
48
1
41
40
39
38
37
36
35
34
33
32
31
30
29
28
27
26
2
3
4
5
6
7
8
9
10
11
12
13
14
15
16
17
25
24
23
22
21
20
19
18
100
101
25

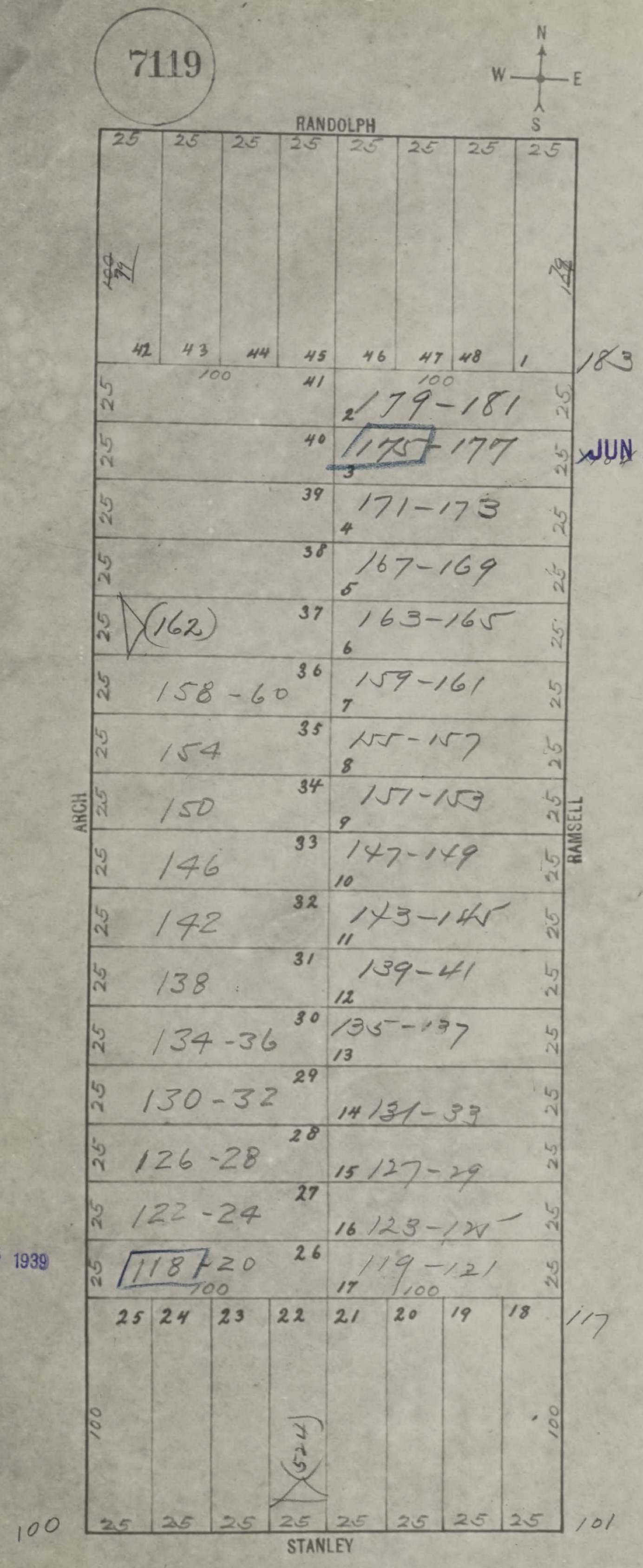
7119
N
W
E
S
RANDOLPH
ARCH
RAMSELL
STANLEY
25 25 25 25 25 25 25 25
42 43 44 45 46 47 48 1
183
100
100
41 2 179-181
40 3 175-177
39 4 171-173
38 5 167-169
(162) 37 6 163-165
158-60 36 7 159-161
154 35 8 155-157
150 34 9 151-153
146 33 10 147-149
142 32 11 143-145
138 31 12 139-41
134-36 30 13 135-137
130-32 29 14 131-33
126-28 28 15 127-29
122-24 27 16 123-125
118-20 26 17 119-121
100
100
25 24 23 22 21 20 19 18
117
100
100
(114)
25 25 25 25 25 25 25 25
100
101

JUN 28 1933

AUG 15 1939

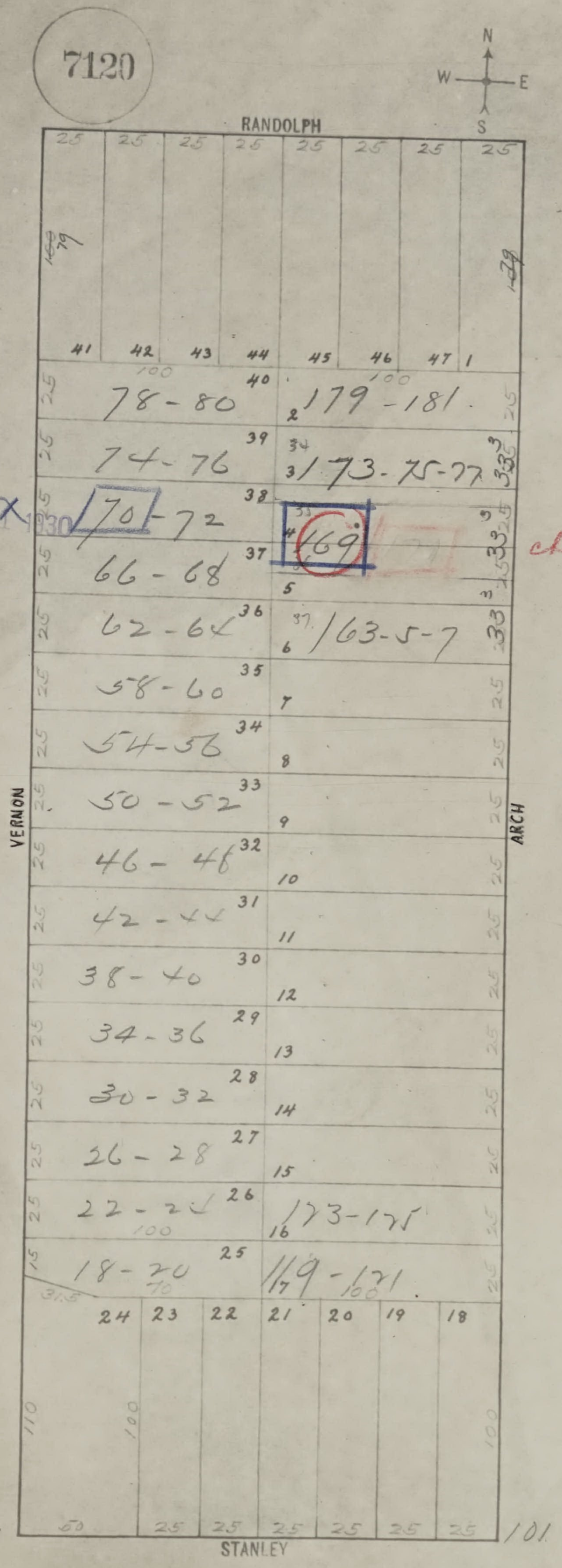
7120
N
W
E
S
RANDOLPH
VERNON
ARCH
STANLEY
41 42 43 44 45 46 47 1
78-80
179-181
74-76
173-75-77
170-72
169
66-68
163-5-7
58-60
54-56
50-52
46-48
42-44
38-40
34-36
30-32
26-28
22-24
173-175
18-20
179-181
24 23 22 21 20 19 18
101

DEC 31 1930

OCT 27 1922

Oct 13 change from (224) SEE

SAN FRANCISCO DEPARTMENT OF BUILDING INSPECTION
OFFICIAL COPY

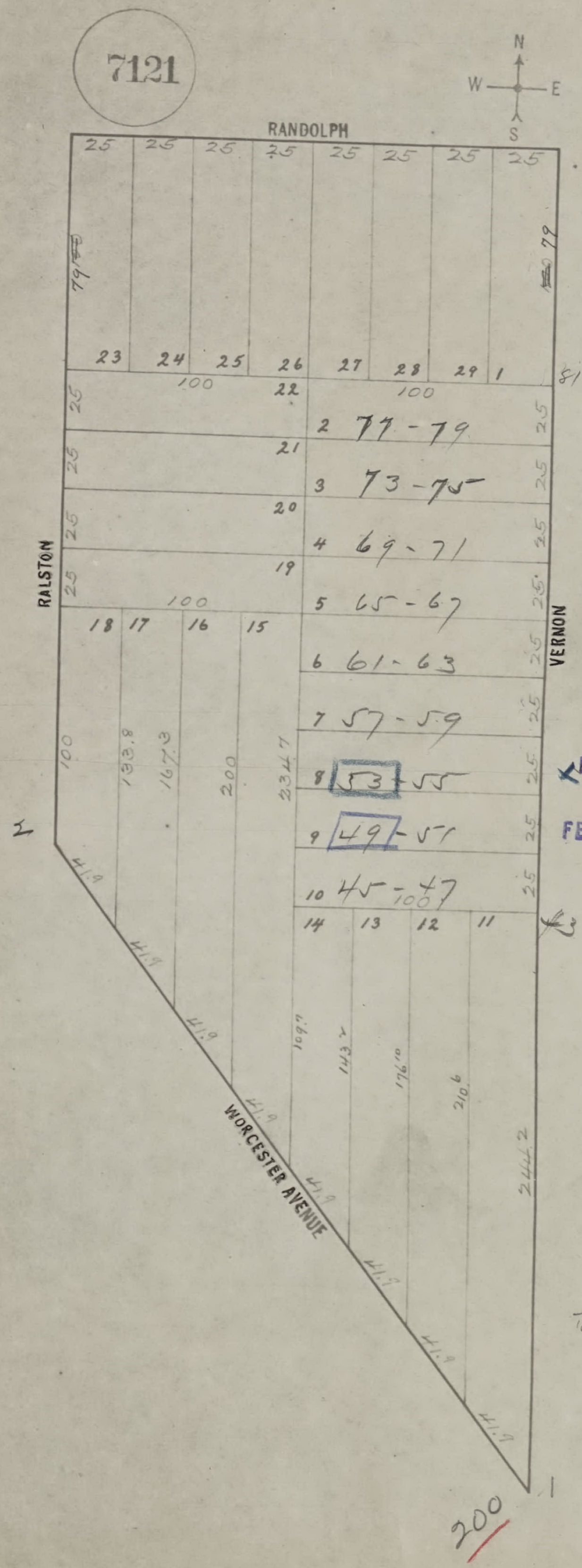
7121
N
W
E
S
RANDOLPH
RALSTON
VERNON
WORCESTER AVENUE
25
79
23
24
25
26
27
28
29
1
81
100
22
21
20
19
2 77-79
3 73-75
4 69-71
5 65-67
6 61-63
7 57-59
8 53-55
9 49-51
10 45-47
18
17
16
15
14
13
12
11
133.8
167.3
200
234.7
41.9
109.7
143.2
176.4
210.6
244.2
200

FEB 5 1940

FEB 5 1940

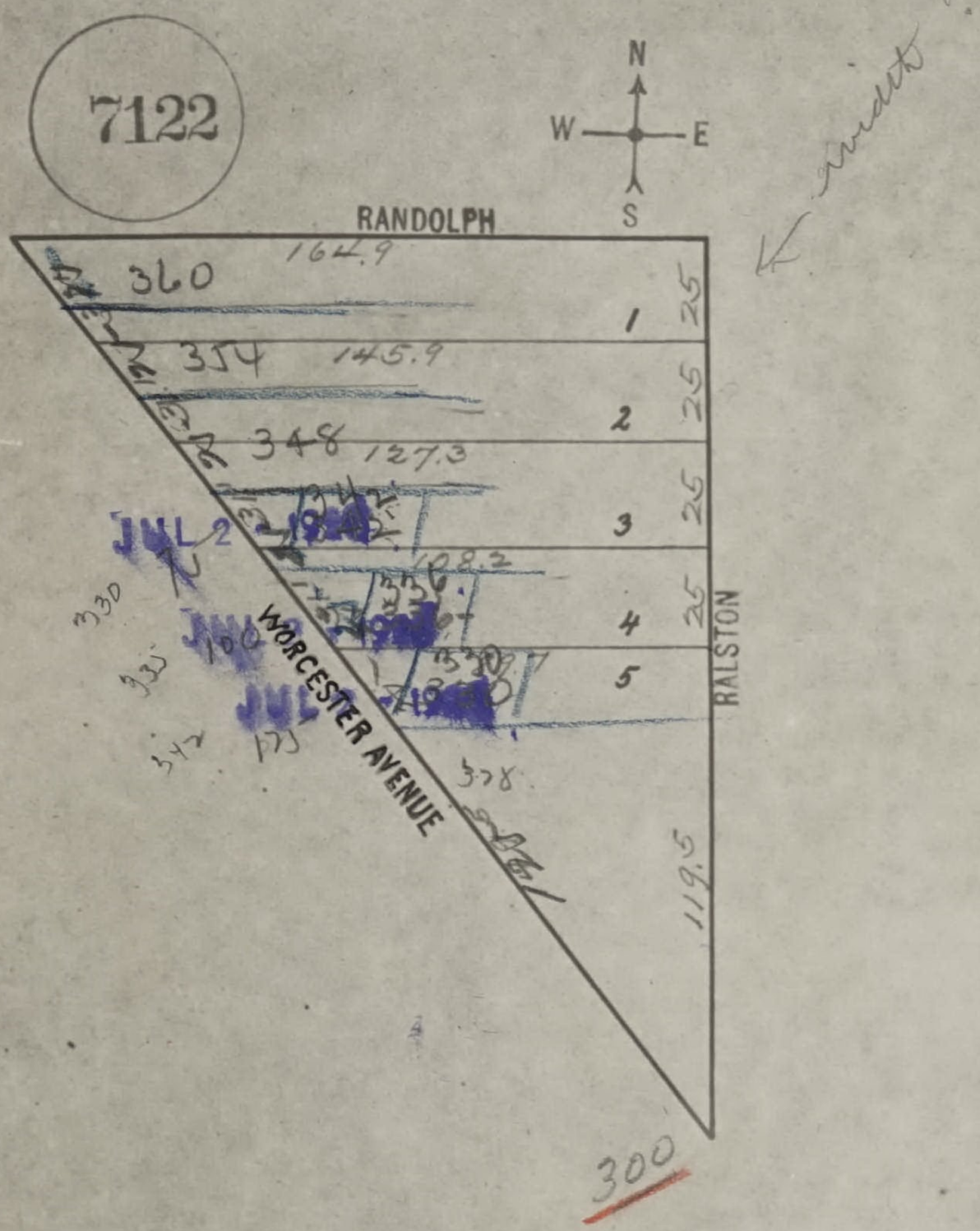
7122
N
W
E
S
RANDOLPH
RALSTON
WORCESTER AVENUE
360
164.9
354
145.9
348
127.3
108.2
1
2
3
4
5
25
25
25
25
119.5
330
335
342
378
JUL 2
JUL
JUL
300
invalid ?

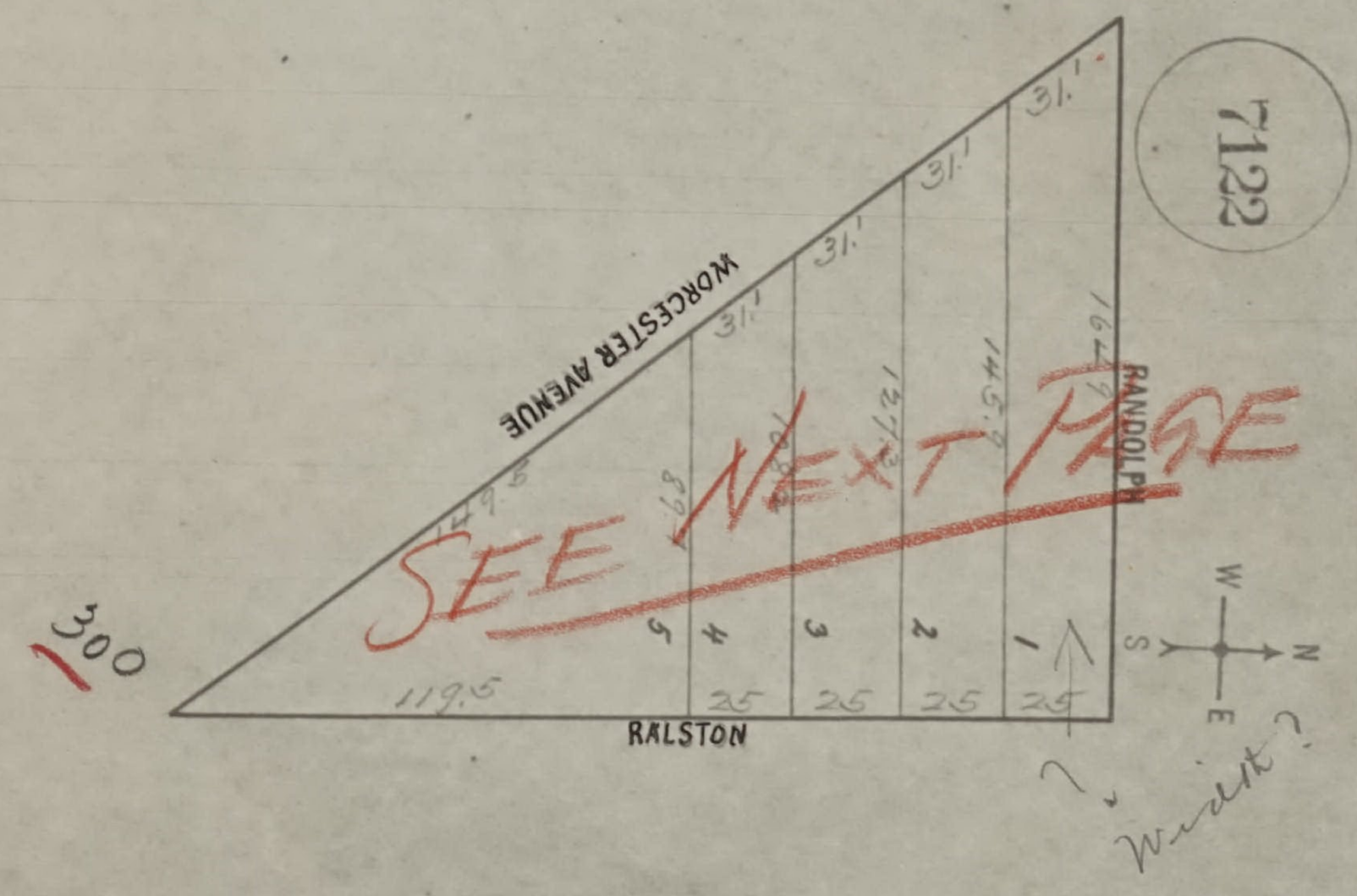
7122
WORCESTER AVENUE
RANDOLPH
RALSTON
31.'
31.'
31.'
31.'
31.'
149.5
89
108.9
127.3
145.8
164.9
5
4
3
2
1
119.5
25
25
25
25
W
N
S
E
300
SEE NEXT PAGE
?
Width?


7123
CHESTER
RANDOLPH
WORCESTER AVENUE
25
25
30
75.06
116.41
97.76
56.73
94.88
31.20
31.20
31.20
1
2
3
4
31
43
W
N
S
E

See new Vol 43

401

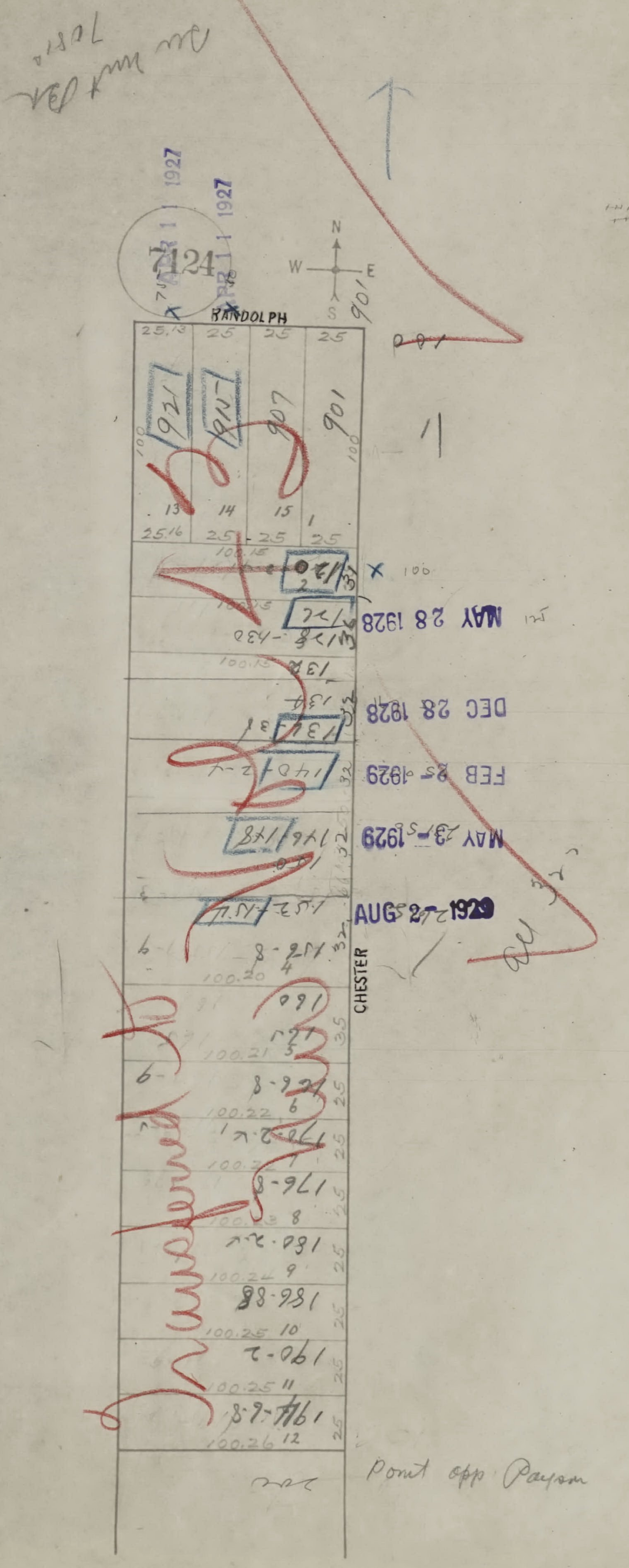
7124
1927
1927
N
W
E
S
RANDOLPH
CHESTER
25
921
917
907
901
13
14
15
1
100
MAY 28 1928
DEC 28 1928
FEB 25 1929
MAY 23 1929
AUG 27 1929
Point opp. Payson

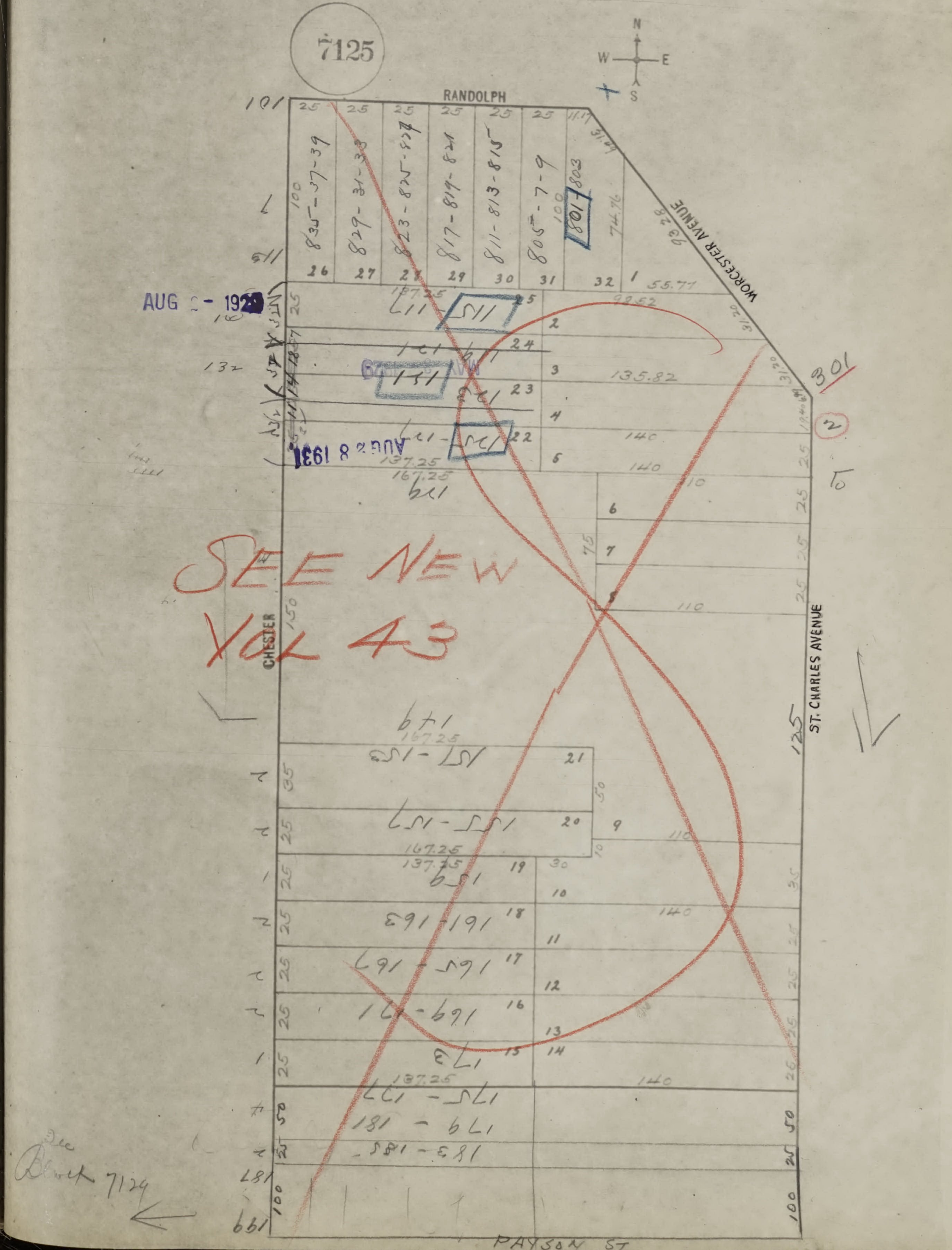
7125
N
W
E
S
RANDOLPH
WORCESTER AVENUE
ST. CHARLES AVENUE
CHESTER
PAYSON ST
835-37-39
829-31-33
823-825-827
817-819-821
811-813-815
805-7-9
801
803
26
27
28
29
30
31
32
1
2
3
4
5
6
7
8
9
10
11
12
13
14
15
16
17
18
19
20
21
22
23
24
25
137.25
135.82
140
110
167.25
301
125
119
132
149
151-153
155-157
159
161-163
165-167
169-171
173
175-177
179-181
183-185
187
199

SEE NEW VOL 43

AUG 2 - 192

AUG 28 1931

See Block 7124

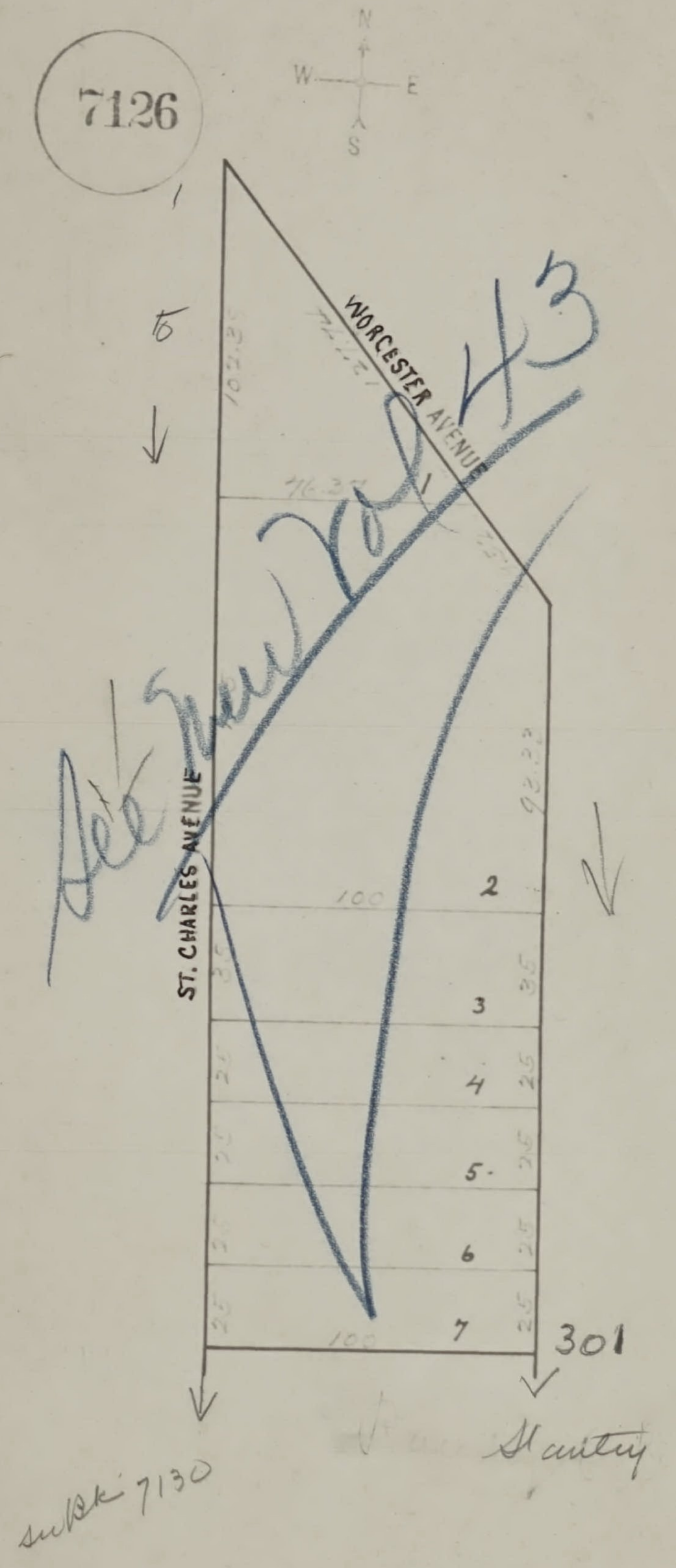
7126
N
W
E
S
WORCESTER AVENUE
ST. CHARLES AVENUE
1
102.32
76.37
92.22
2
100
3
4
5
6
7
25
100
301
subBlk 7130

See New Vol 43

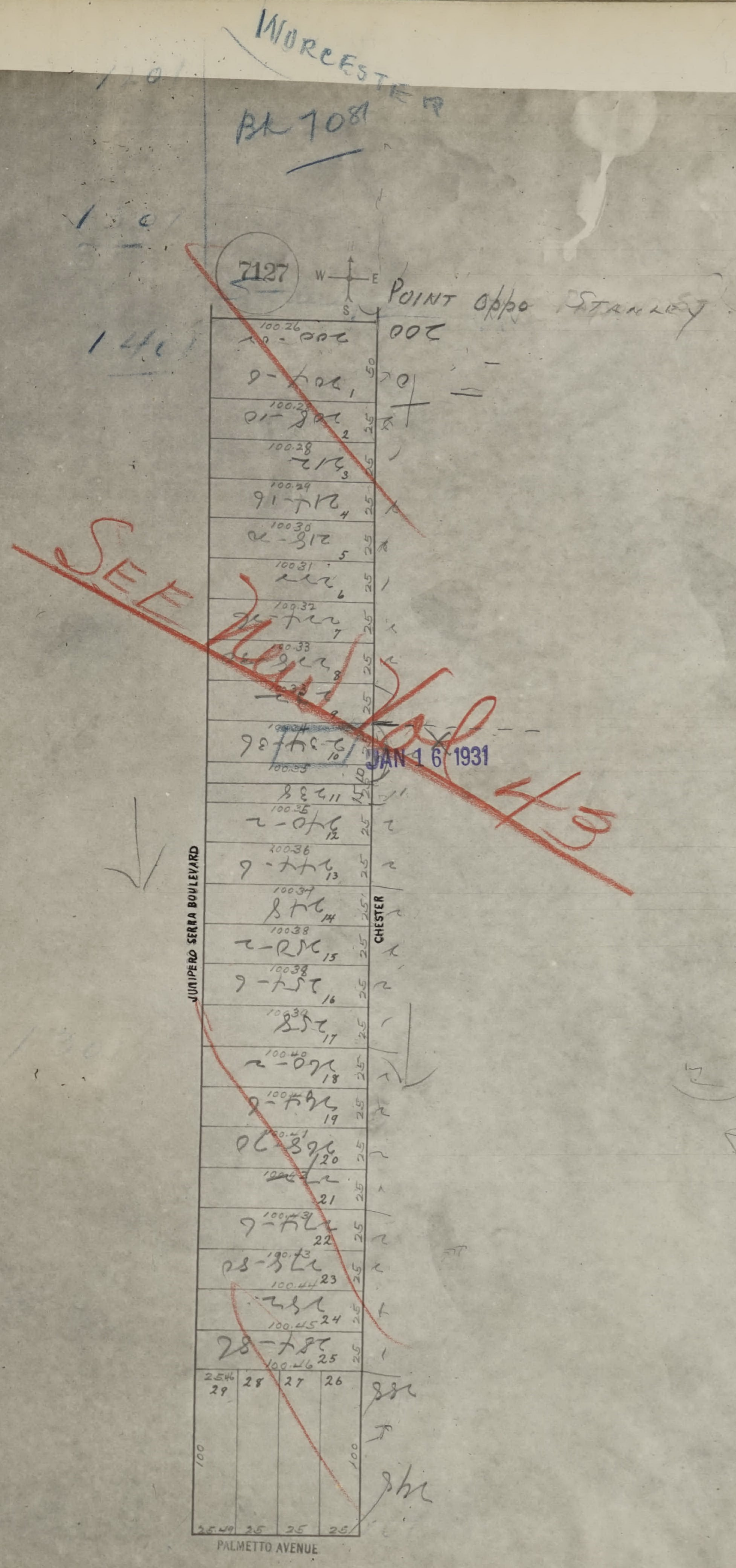
WORCESTER
Bk 7081
7127
W
E
S
POINT oppo STANLEY
JUNIPERO SERRA BOULEVARD
CHESTER
PALMETTO AVENUE
1
2
3
4
5
6
7
8
10
11
12
13
14
15
16
17
18
19
20
21
22
23
24
25
26
27
28
29
25
100

SEE Map Vol 43

JAN 16 1931

SAN FRANCISCO DBI DEPARTMENT OF BUILDING INSPECTION
OFFICIAL COPY

See Bk 7129

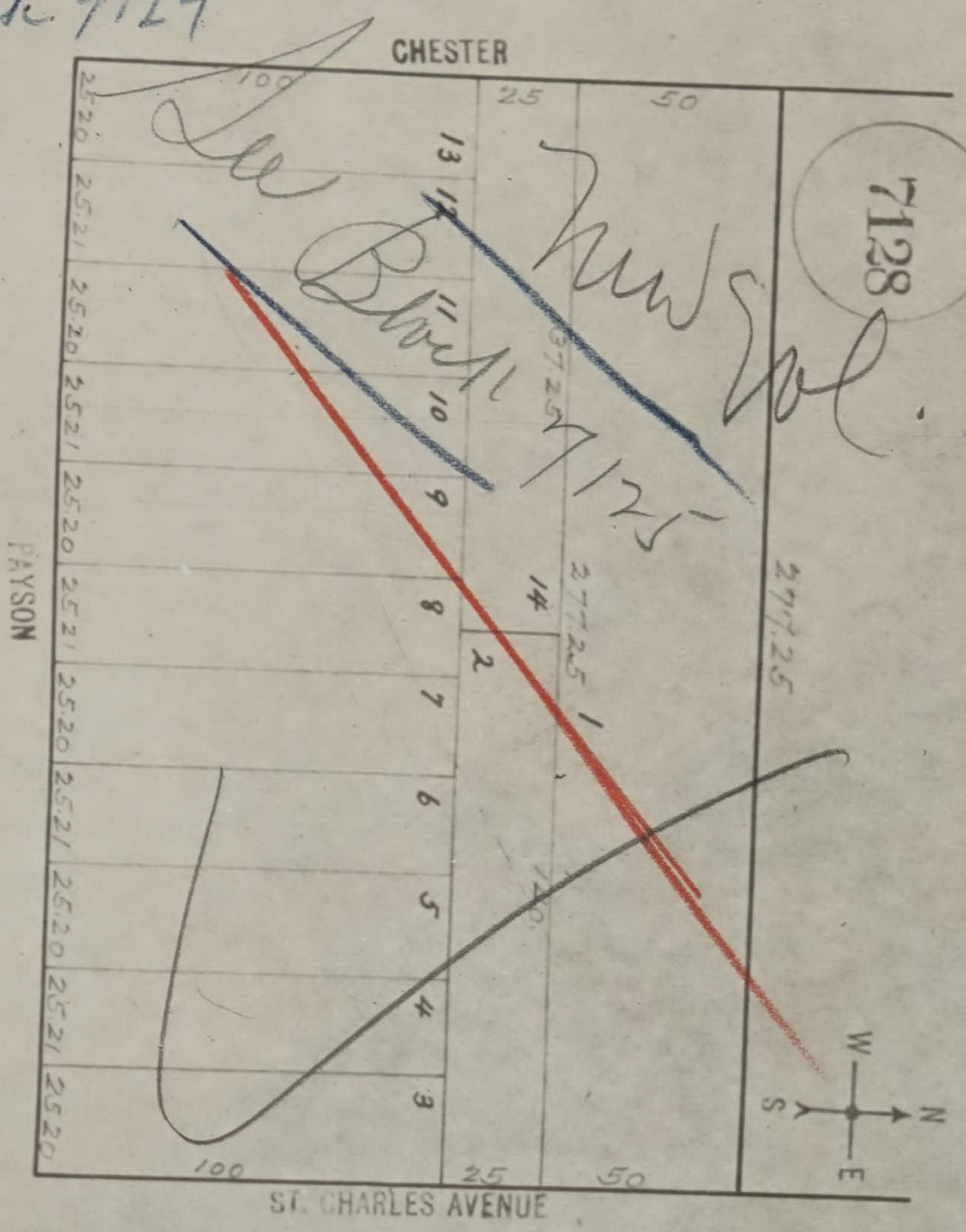
CHESTER
100
25
50
7128
13
12
11
10
9
8
7
6
5
4
3
14
2
1
25.20
25.21
25.20
25.21
25.20
25.21
25.20
25.21
25.20
25.21
25.20
277.25
277.25
PAYSON
100
25
50
ST. CHARLES AVENUE
W
N
S
E

See Block 7125

New Vol.

SAN FRANCISCO DEPARTMENT OF BUILDING INSPECTION
OFFICIAL COPY

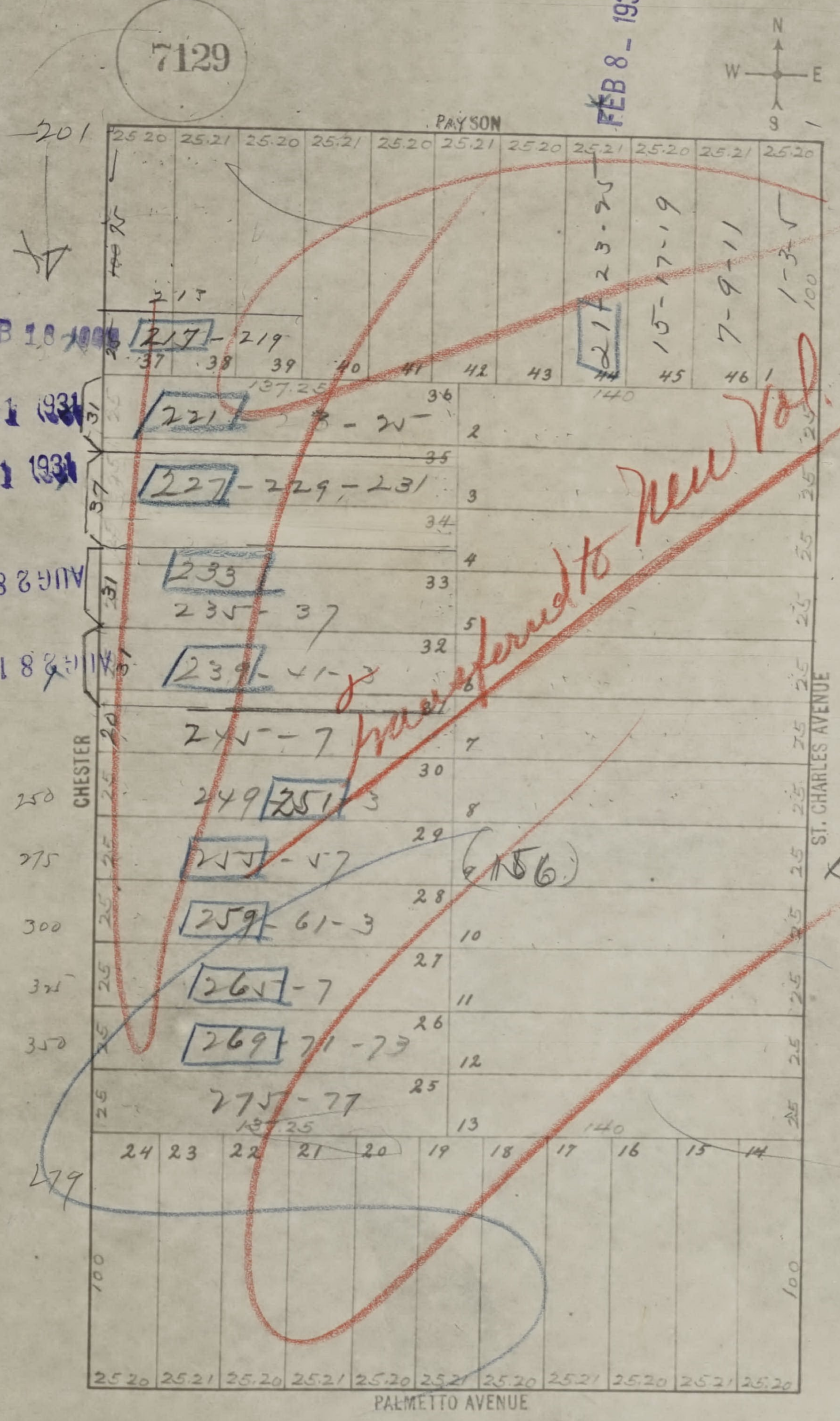
7129
N
W
E
S
PAYSON
CHESTER
ST. CHARLES AVENUE
PALMETTO AVENUE
217 - 219
221 - 23 - 25
227 - 229 - 231
233
235 - 37
239 - 41 - 3
245 - 7
249 251 3
255 - 57
259 - 61 - 3
265 - 7
269 71 - 73
275 - 77
215 - 23 - 25
15 - 17 - 19
7 - 9 - 11
1 - 3 - 5
(156)
250
275
300
325
350
279

FEB 18 193

JUL 21 1931

JUL 21 1931

AUG 28 1931

AUG 28 1931

FEB 8 - 1937

Transferred to new Vol. 43
2/18/37

Stanley St

1/10

x Guy for pole


see 7136
7130
N
W
E
S
Lt Oppo Payson St
50
100
1
2
3
4
5
6
7
8
9
10
11
12
13
14
15
16
17
18
19
20
21
22
23
24
25
75
ST. CHARLES AVENUE
PALMETTO AVENUE
New Vol 43

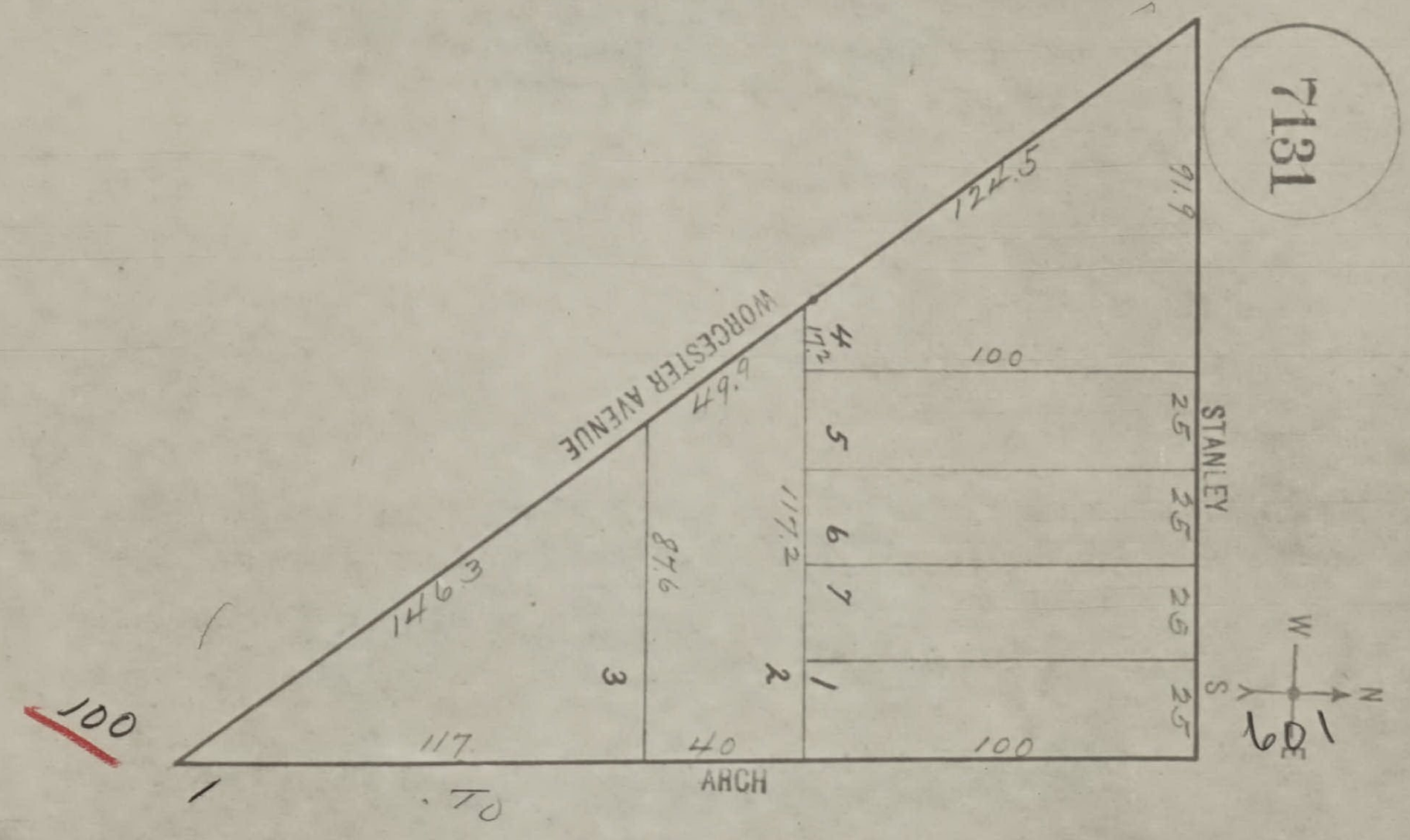
7131
WORCESTER AVENUE
STANLEY
ARCH
124.5
91.9
49.9
146.3
87.6
117.2
17.2
100
100
117
40
25
25
26
25
1
2
3
4
5
6
7
W
N
S
E
100
1
TO
101

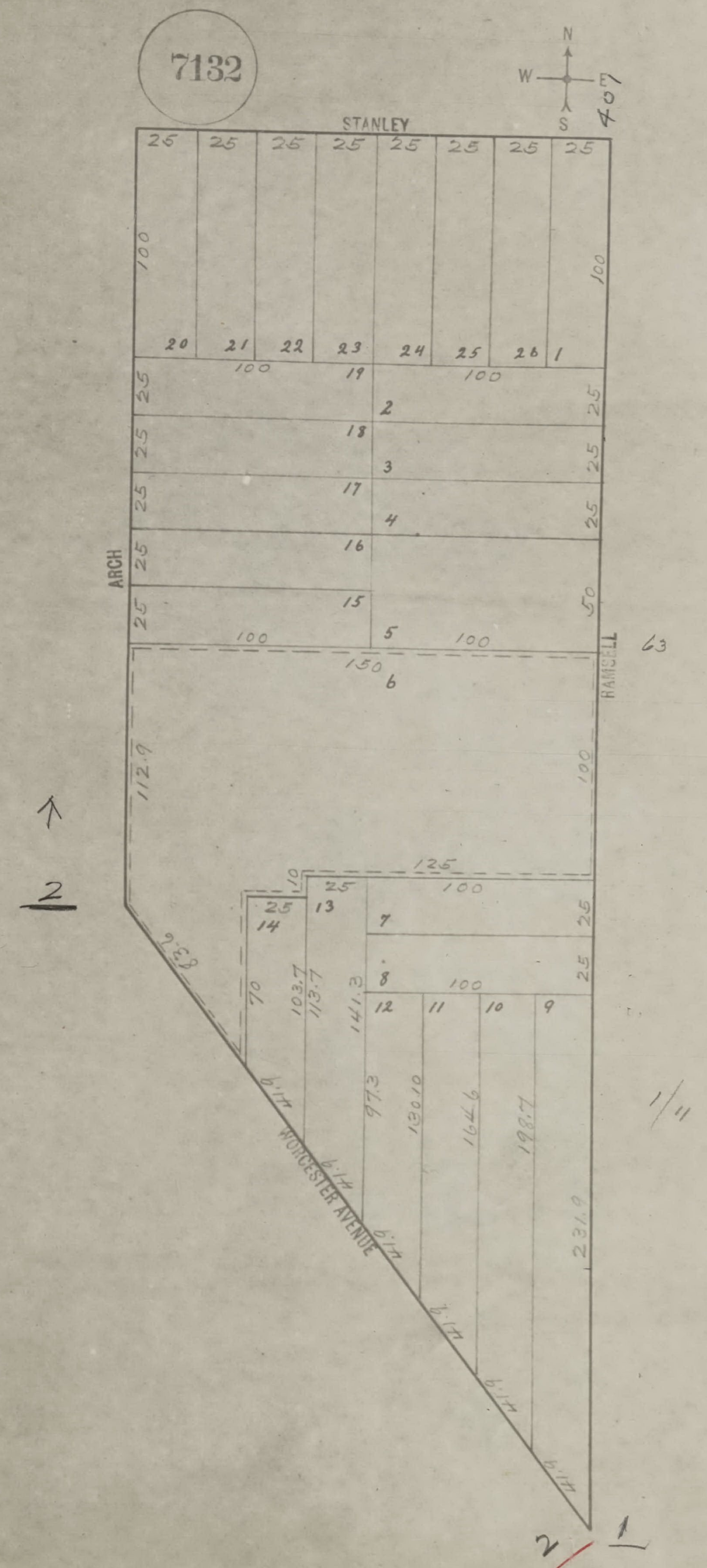
7132
N
W
E
S
407
STANLEY
ARCH
HANCELL
WORCESTER AVENUE
20
21
22
23
24
25
26
1
2
3
4
5
6
7
8
9
10
11
12
13
14
15
16
17
18
19
63
2
1/1
2
1


7133
N
W
E
S
301
STANLEY
RAMSELL
VICTORIA
PALMETTO AVENUE
25
100
150
200
107
33
34
35
36
37
38
39
1
32
2
3
4
5
6
7
8
9
10
11
12
13
14
15
16
17
18
19
20
21
22
23
24
25
26
27
28
29
30
31
78
71
54
50
(354)-52-58
348-50-52
16
17
2
1
10/16/

SAN FRANCISCO DEPARTMENT OF BUILDING INSPECTION
OFFICIAL COPY

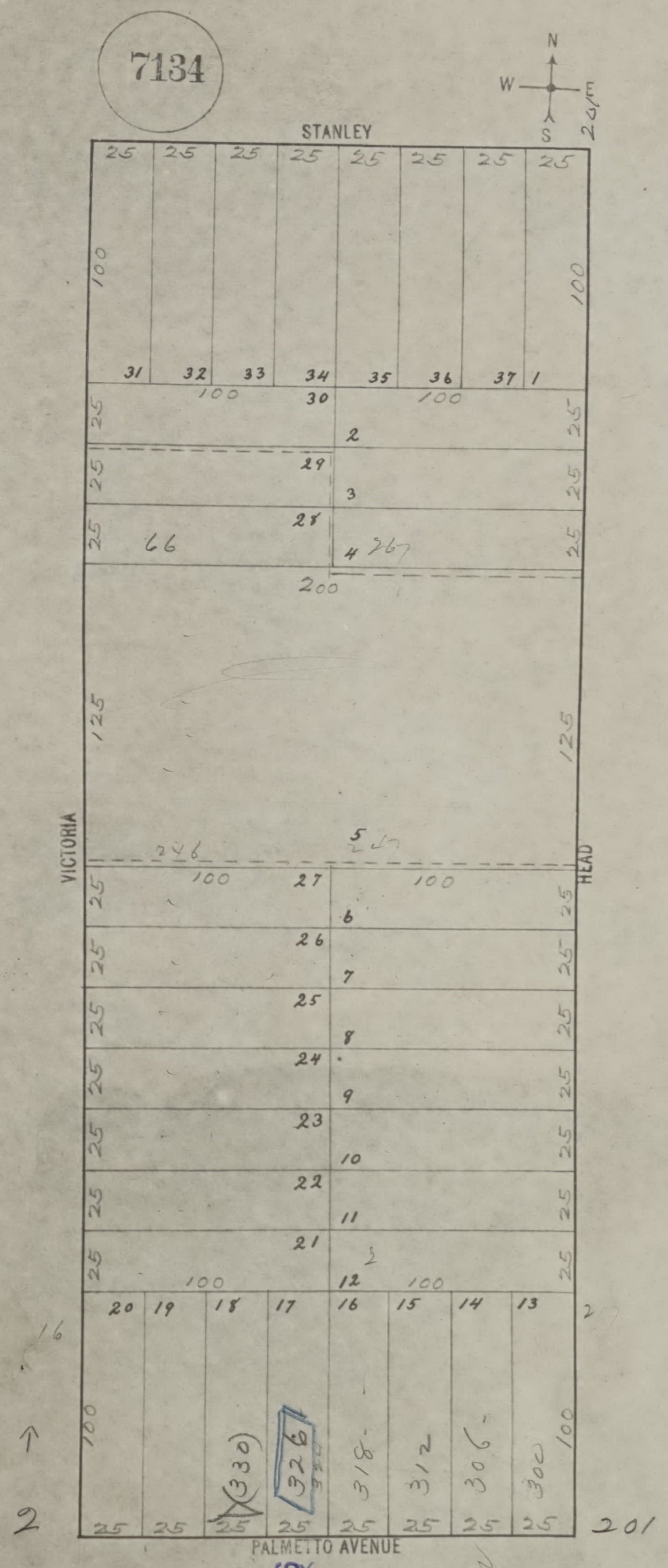
7134
N
W
E
S
20'
STANLEY
VICTORIA
HEAD
PALMETTO AVENUE
25 25 25 25 25 25 25 25
100
31 32 33 34 35 36 37 1
30
2
29
3
28
4
66
267
200
125
5
246
27
6
26
7
25
8
24
9
23
10
22
11
21
12
20 19 18 17 16 15 14 13
(330)
326
318
312
306
300
16
2
2
201
300

cut 1747

DEC 10 1936

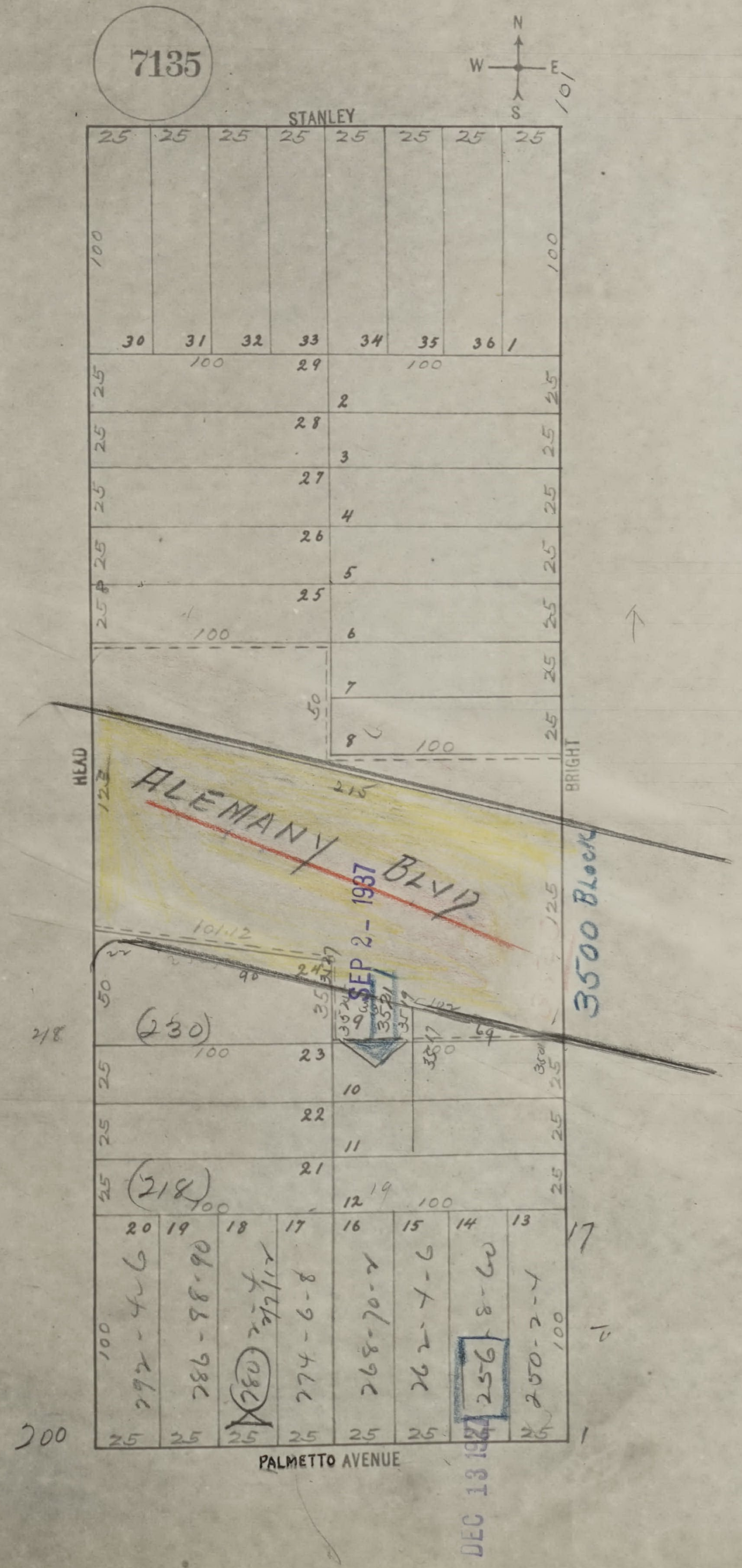
7135
N
W
E
S
STANLEY
HEAD
BRIGHT
PALMETTO AVENUE
ALEMANY BLVD
3500 Block
SEP 2 - 1937
DEC 13 1937
25
100
30
31
32
33
34
35
36
1
29
2
28
3
27
4
26
5
25
6
7
8
50
215
125
101.12
90
24
9
23
10
22
11
21
12
20
19
18
17
16
15
14
13
(230)
(218)
218
200
292-4-6
286-88-90
280
274-6-8
268-70-2
262-4-6
256-8-60
250-2-4

SAN FRANCISCO DBI DEPARTMENT OF BUILDING INSPECTION
OFFICIAL COPY

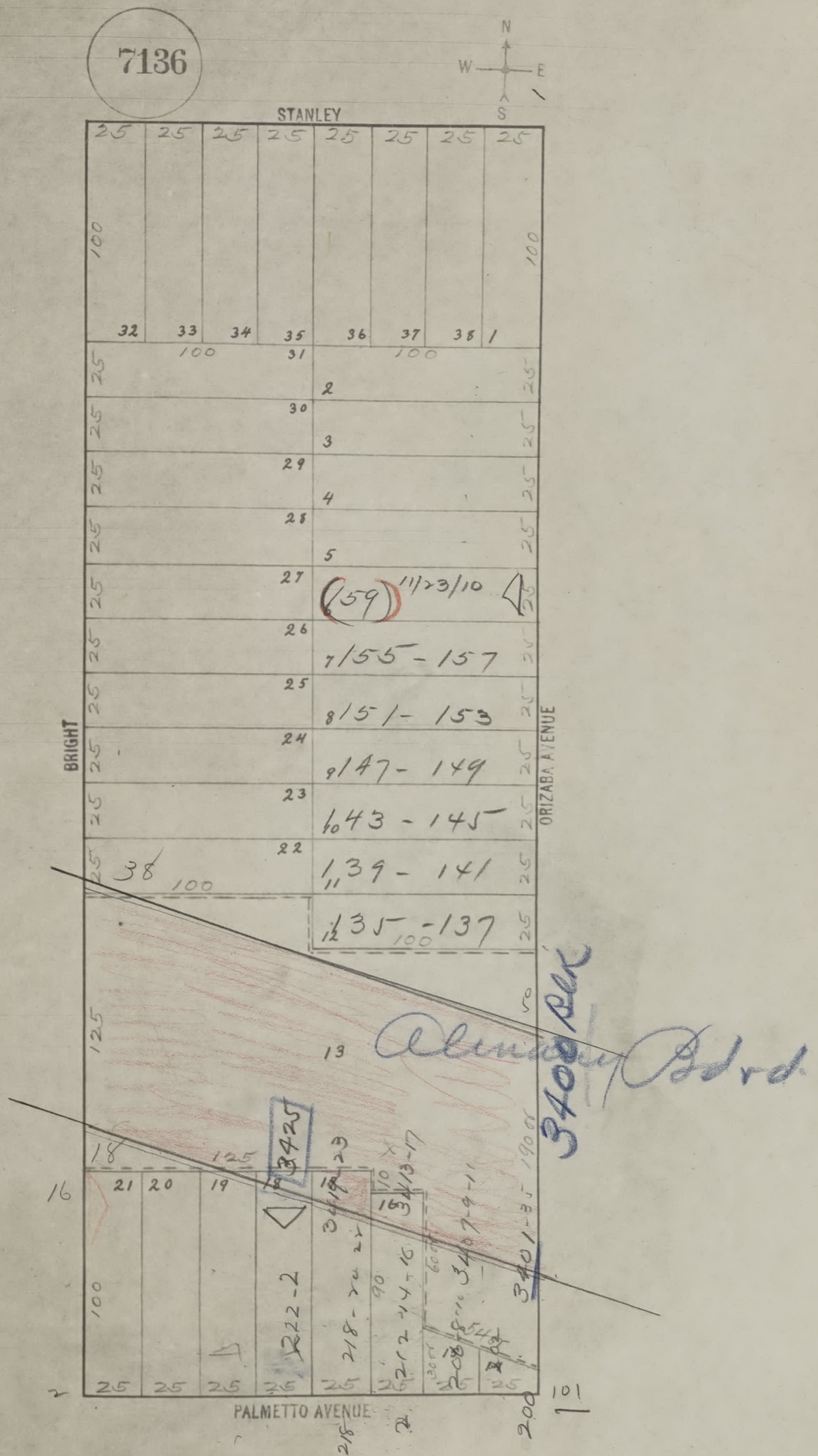
7136
N
W
E
S
STANLEY
BRIGHT
ORIZABA AVENUE
PALMETTO AVENUE
32 33 34 35 36 37 38 1
31 2
30 3
29 4
28 5
27 (59) 11/23/10
26 7 155 - 157
25 8 151 - 153
24 9 147 - 149
23 10 143 - 145
22 11 139 - 141
12 135 - 137
38
13
18
16
21 20 19
3425
222-2
218-20
212-14-16
3401-05
Alemany Blvd.
3400 Blk
101

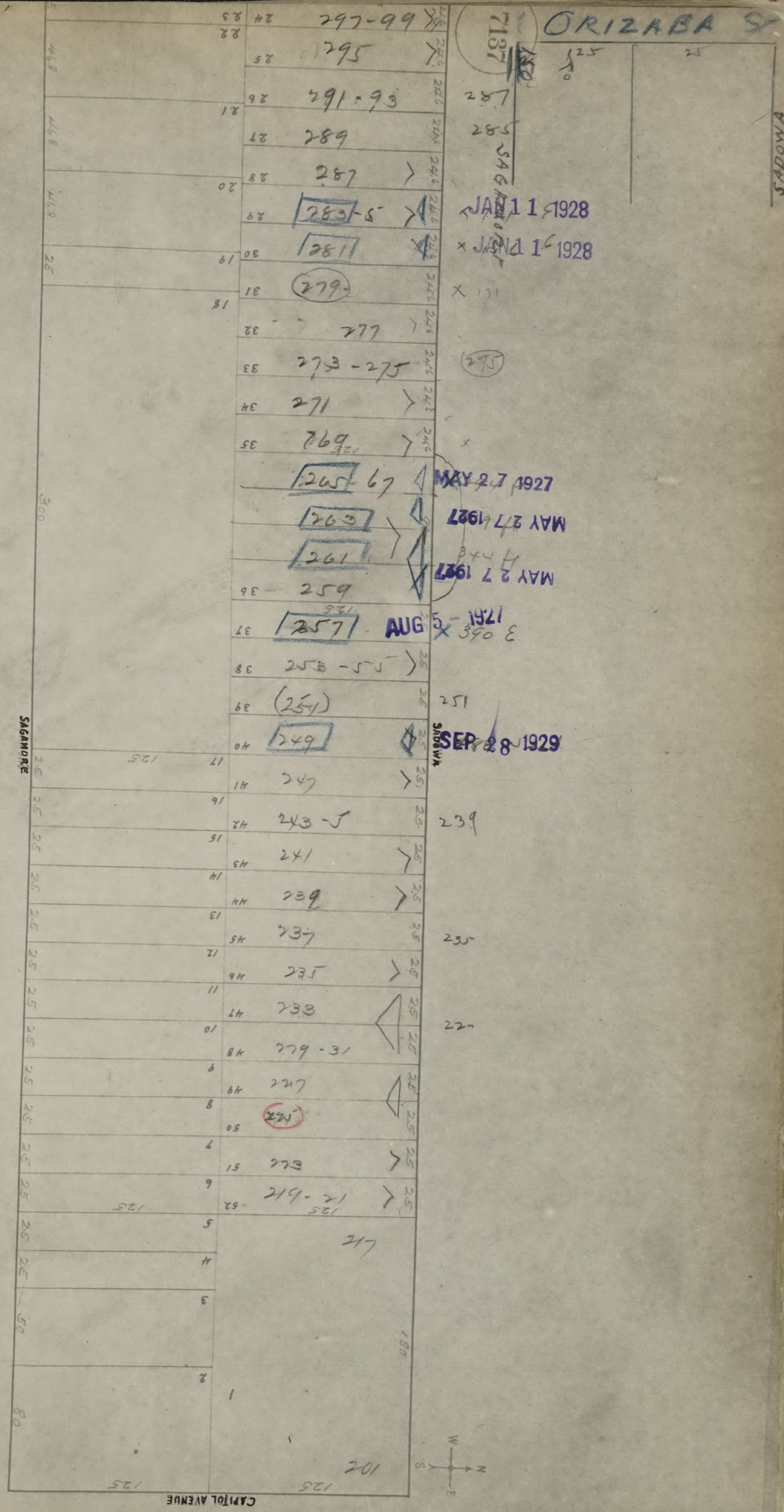
ORIZABA St
7137
SAGAMORE
SADOWA
CAPITOL AVENUE
297-99
295
291-93
289
287
283-5
281
279
277
273-275
271
269
265-67
263
261
259
257
253-55
251
249
247
243-5
241
239
237
235
233
229-31
227
225
223
219-21
217
201
JAN 11 1928
JAN 16 1928
MAY 27 1927
AUG 5 1927
SEP 28 1929
125

SAN FRANCISCO
DBI
DEPARTMENT OF BUILDING INSPECTION
OFFICIAL COPY

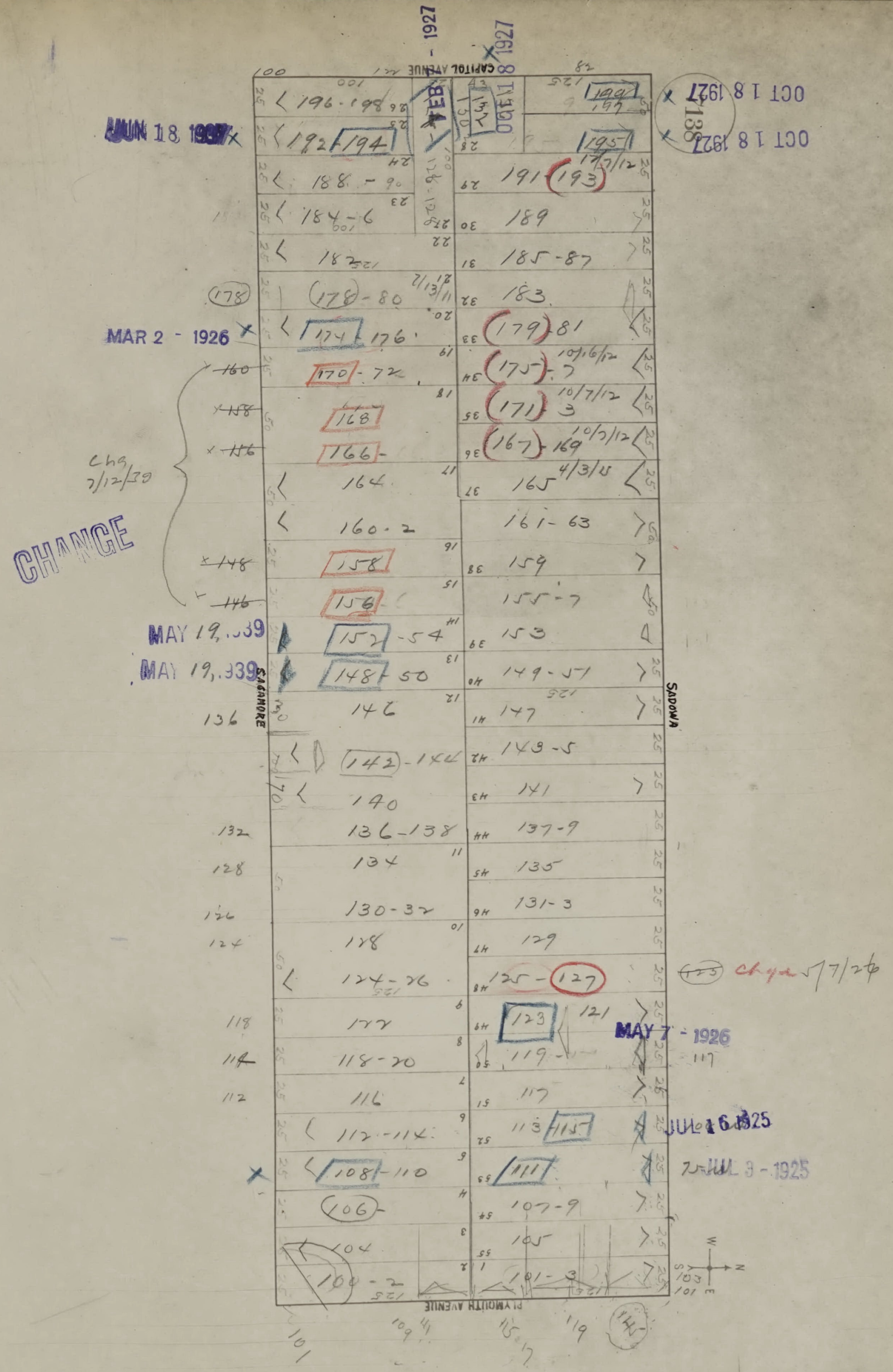
CAPITOL AVENUE
PLYMOUTH AVENUE
SAGAMORE
SADOWA
JUN 18 1927
MAR 2 - 1926
CHANGE
Chg 7/12/39
MAY 19, 1939
MAY 19, 1939
FEB - 1927
OCT 18 1927
OCT 18 1927
138
MAY 7 - 1926
JUL 16 1925
JUL 9 - 1925
Chg 5/7/26
196-198
192 194
188-90
184-6
182
178-80
174 176
170-72
168
166
164
160-2
158
156
152-54
148 50
146
142-144
140
136-138
134
130-32
128
124-26
122
118-20
116
112-114
108-110
106
104
100-2
199
197
195
191 193
189
185-87
183
179 81
175-7
171 3
167 169
165
161-63
159
155-7
153
149-51
147
143-5
141
137-9
135
131-3
129
125-127
123 121
119
117
113 115
111
107-9
105
101-3
N
S
E
W

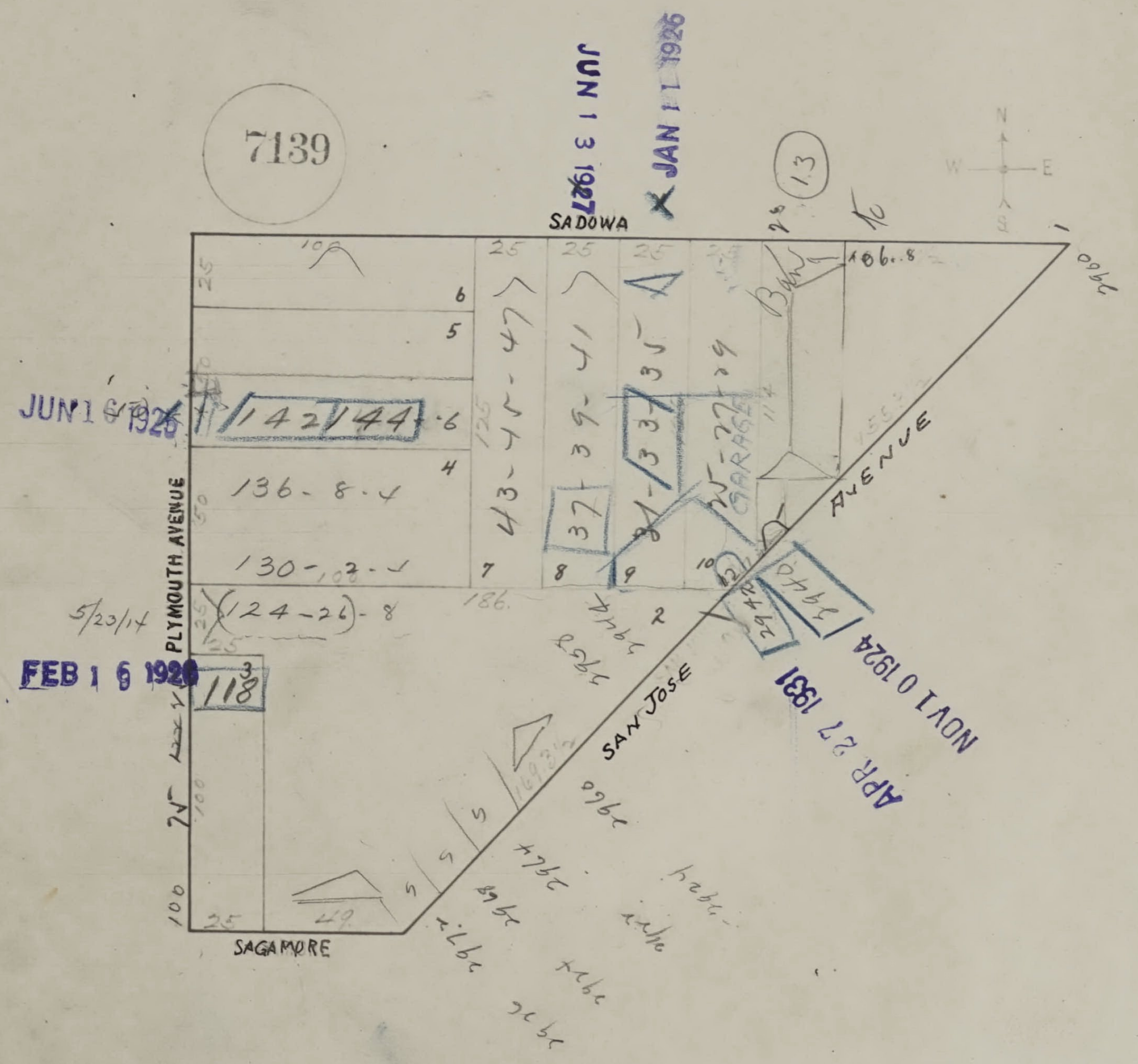
7139
13
N
W
E
S
SADOWA
PLYMOUTH AVENUE
SAN JOSE
AVENUE
SAGAMORE
GARAGE
1
2
3
4
5
6
7
8
9
10
25
100
106.8
186.
142/144
136-8-4
130-2-4
(124-26)-8
118
43-45-47
37
39-41
33
35
31
29
2942
3940
2900
2944
2950
2960
2964
2968
2972
2976
2984
2990

JUN 1 3 1927

JAN 1 1 1926

JUN 1 6 1926

5/23/14

FEB 1 6 1928

NOV 1 0 1924

APR 27 1931

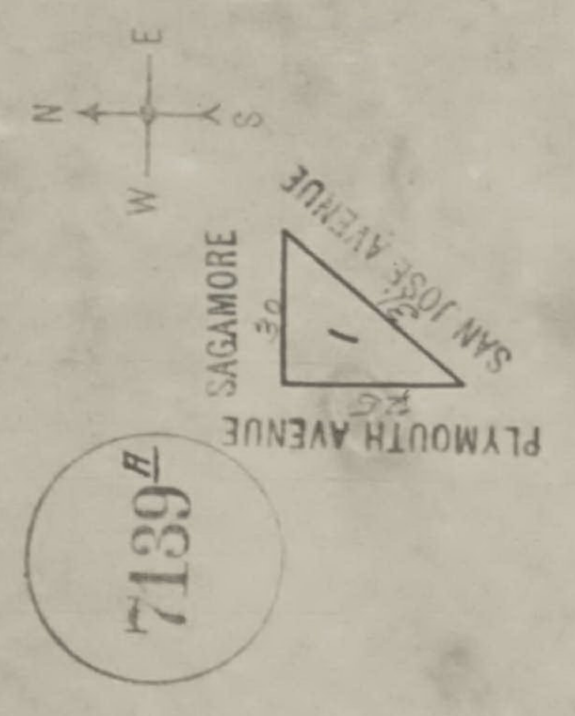
N
E
S
W
SAN JOSE AVENUE
SAGAMORE
PLYMOUTH AVENUE
30
1
7139A

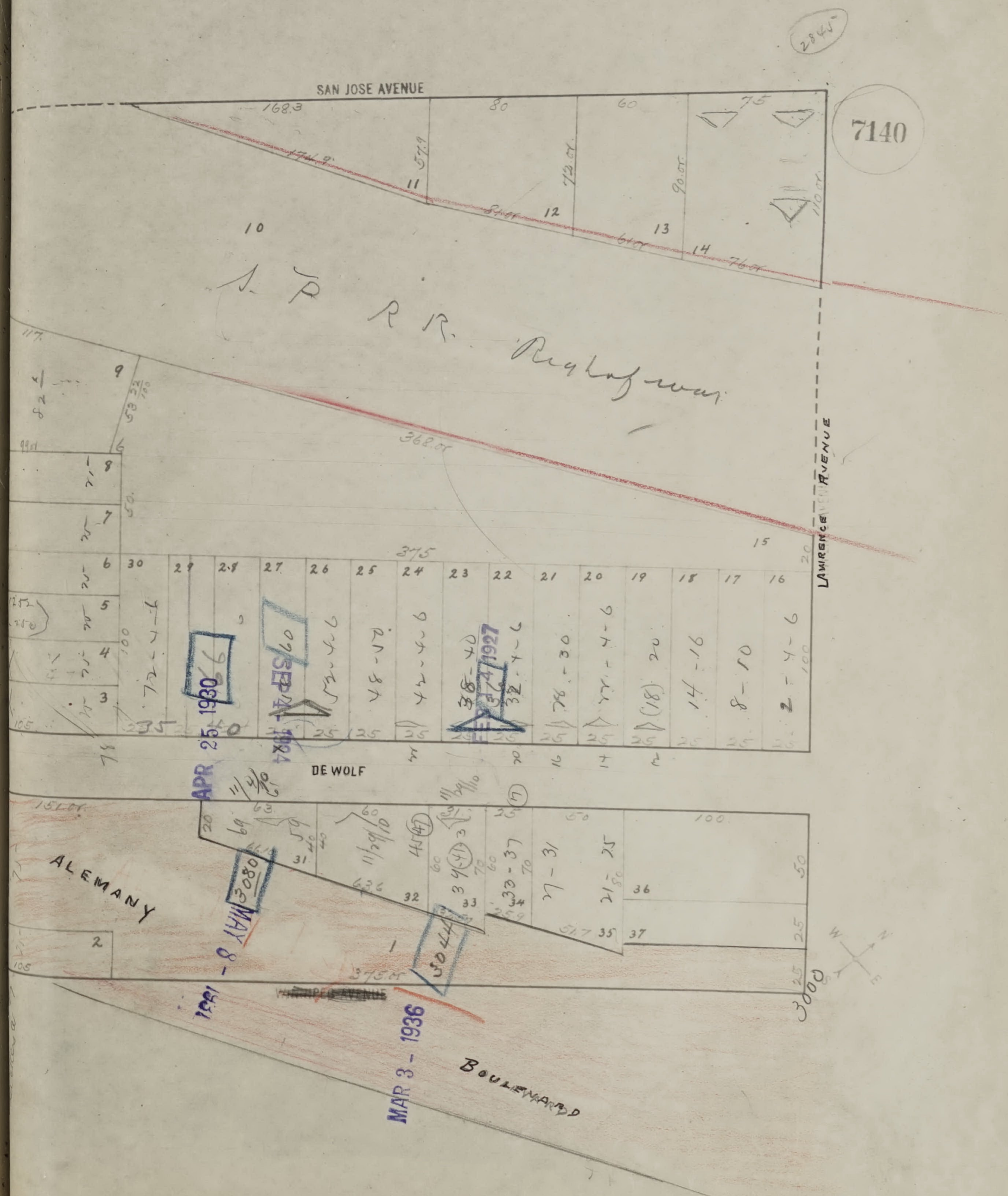
2845
7140
SAN JOSE AVENUE
S. P. R.R. Right of way
LAWRENCE AVENUE
DE WOLF
ALEMANY
BOULEVARD
10
11
12
13
14
15
16
17
18
19
20
21
22
23
24
25
26
27
28
29
30
31
32
33
35
36
37
1
2
3
4
5
6
7
8
9
APR 25 1930
SEP 4 1934
1927
MAY 8 1931
MAR 3 - 1936
3000

SAN FRANCISCO
DBI
DEPARTMENT OF
BUILDING INSPECTION
OFFICIAL COPY

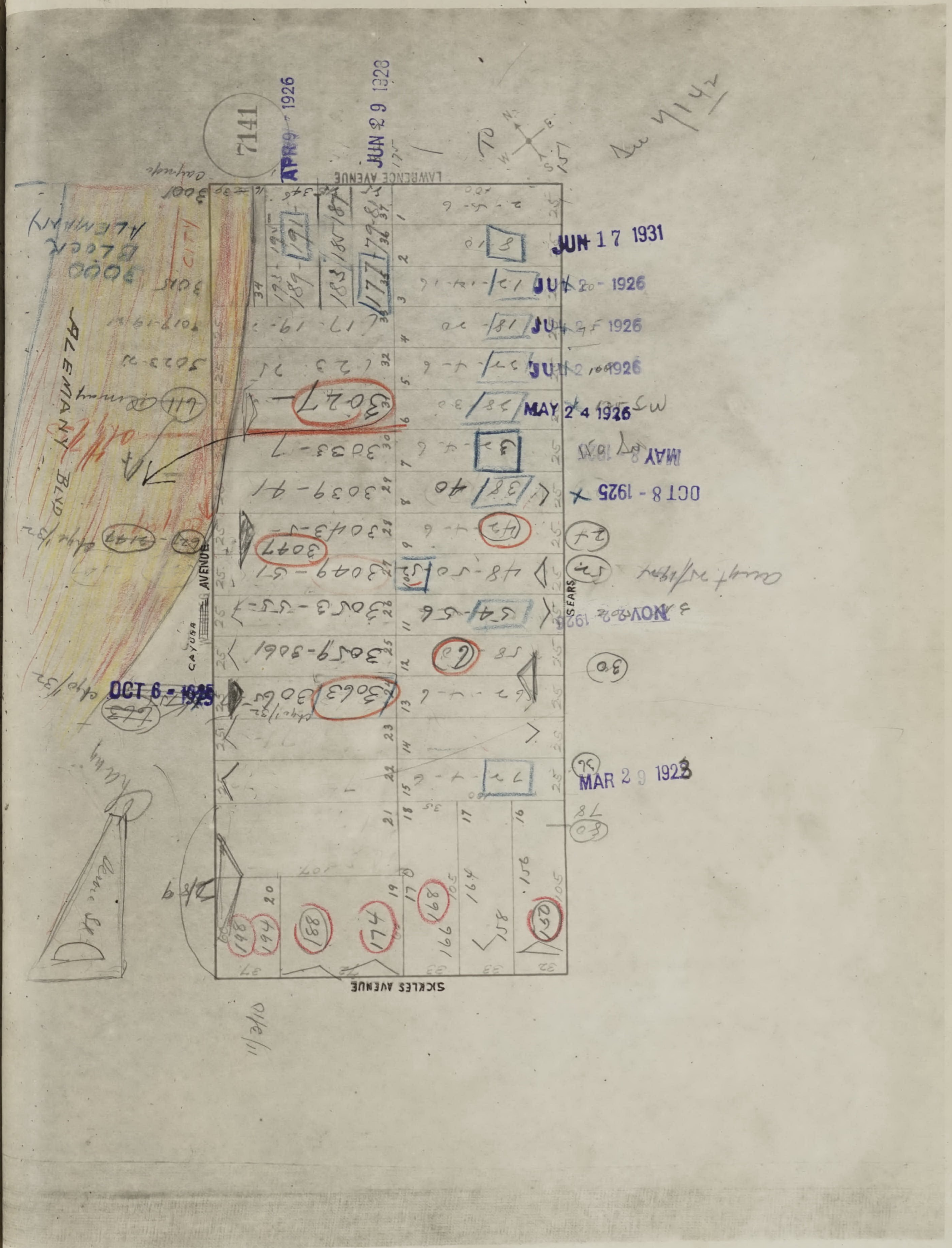
7141
LAWRENCE AVENUE
SICKLES AVENUE
SEARS
CAYUGA AVENUE
ALEMANY BLVD
ALEMANY
APR 9 1926
JUN 29 1928
JUN 17 1931
JUN 20 1926
JUN 25 1926
JUN 2 1926
MAY 24 1926
MAY 8 1931
OCT 8 1925
NOV 22 1928
OCT 6 1925
MAR 29 1923
3027
3033
3039
3047
3049
3063

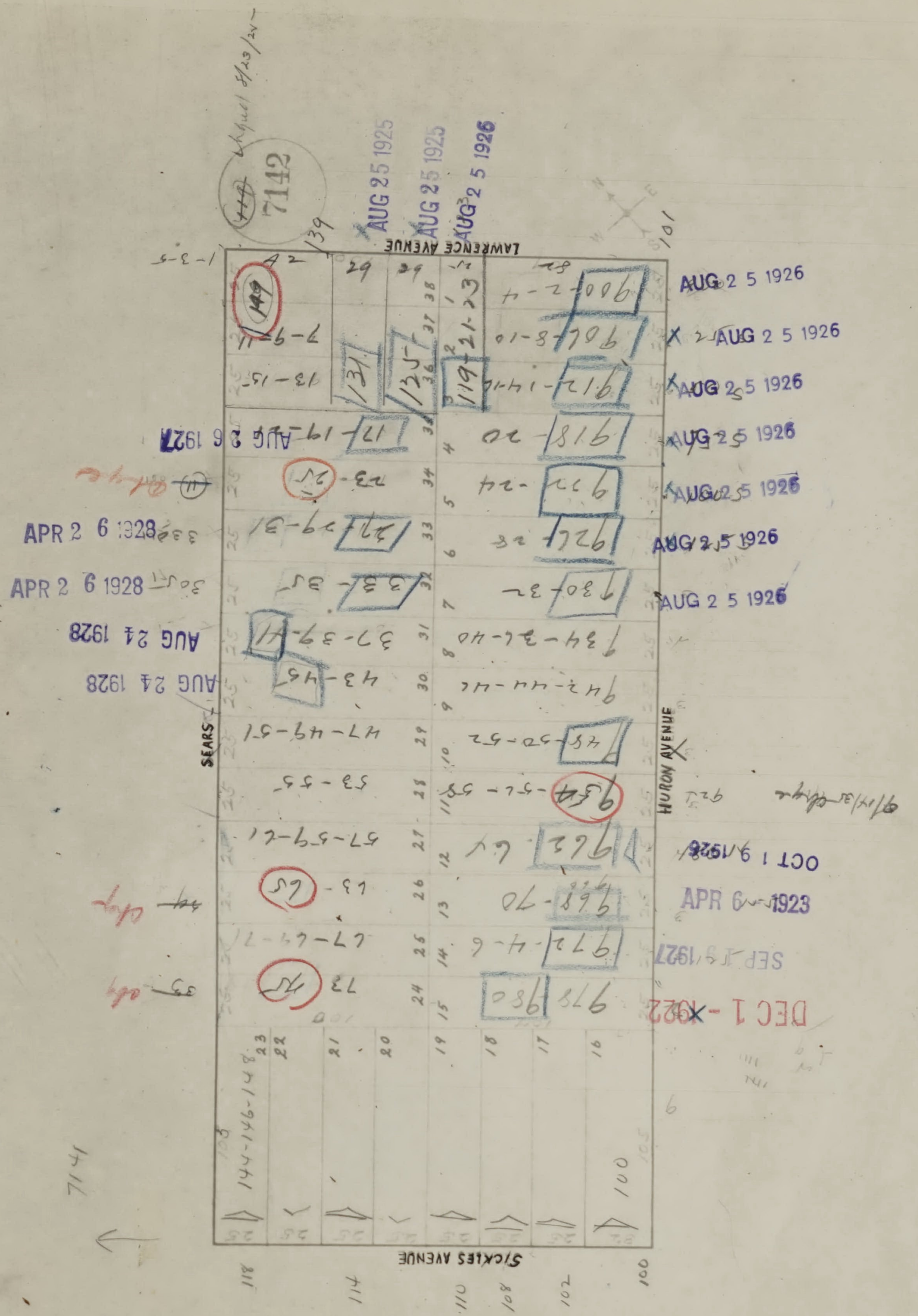
7142
LAWRENCE AVENUE
HURON AVENUE
STICKLES AVENUE
SEARS
AUG 25 1925
AUG 25 1926
AUG 26 1927
APR 26 1928
AUG 24 1928
OCT 1 1926
APR 6 1923
SEP 19 1927
DEC 1 1922
100
102
108
110
114
118
139
714

SAN FRANCISCO DEPARTMENT OF BUILDING INSPECTION OFFICIAL COPY

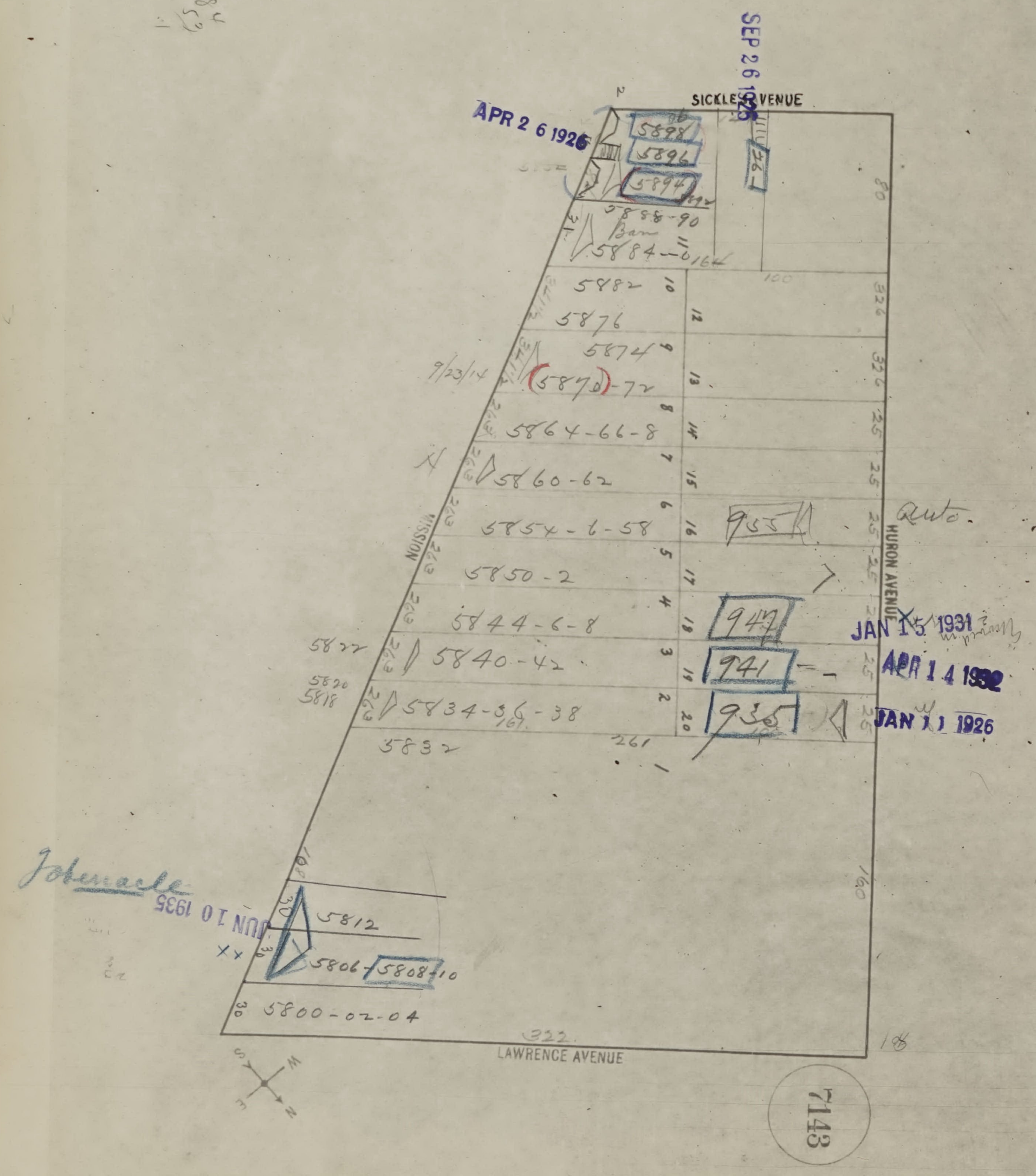
SEP 26 1925
SICKLES AVENUE
APR 26 1926
5898
5896
5894
5888-90
Barn
5884-6
5882
5876
5874
9/23/14
(5870)-72
5864-66-8
5860-62
MISSION
5854-6-58
955
Auto.
5850-2
5844-6-8
947
JAN 15 1931
HURON AVENUE
5840-42
941
APR 14 1932
5834-36-38
935
JAN 11 1926
5832
Tabernacle
JUN 10 1935
5812
5806-5808-10
5800-02-04
LAWRENCE AVENUE
7143

BK 7145

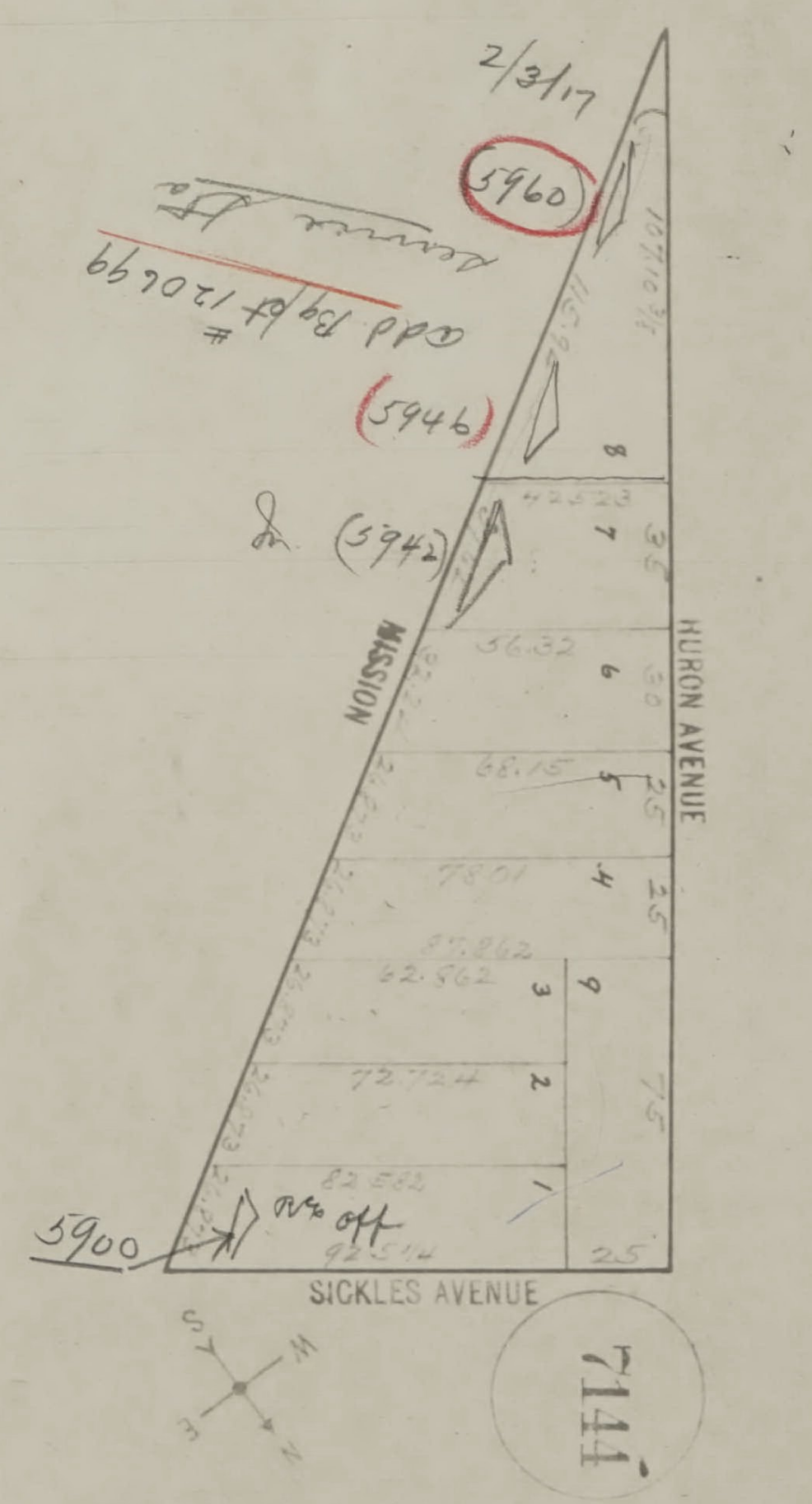
7144
SICKLES AVENUE
HURON AVENUE
MISSION
1
2
3
4
5
6
7
8
9
25
75
25
25
30
35
92.514
82.582
72.724
62.862
87.862
78.01
68.15
56.32
42.523
115.9
107.10 3/4
N
E
S
W

2/3/17

(5960)

add Bg pt #120699
service Sta

(5946)

do (5942)

5900

40% off

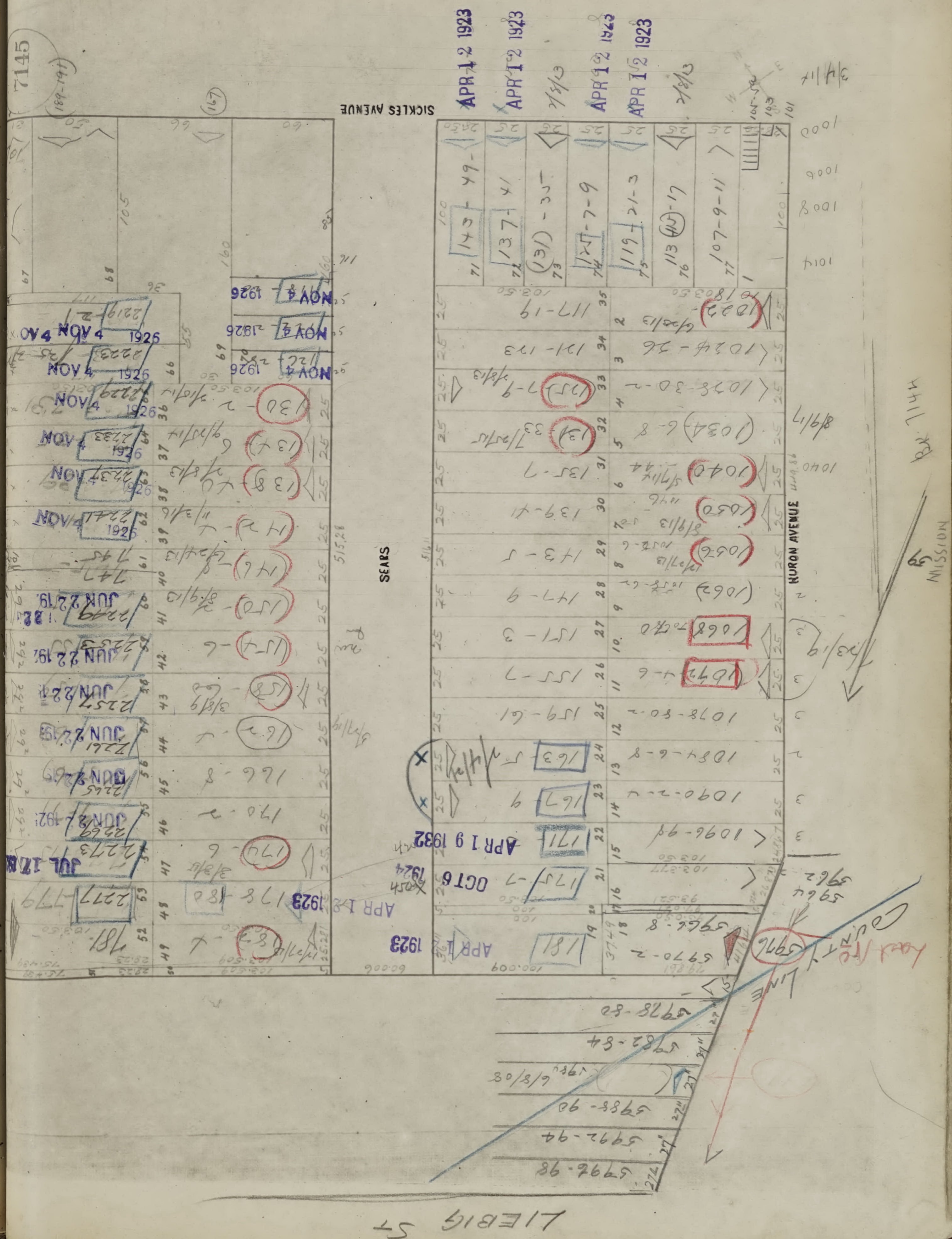
7145
SICKLES AVENUE
SEARS
HURON AVENUE
MISSION
LIEBIG ST
COUNTY LINE
APR 12 1923
NOV 4 1926
JUN 22 1928
JUL 17
APR 19 1932
OCT 6 1924

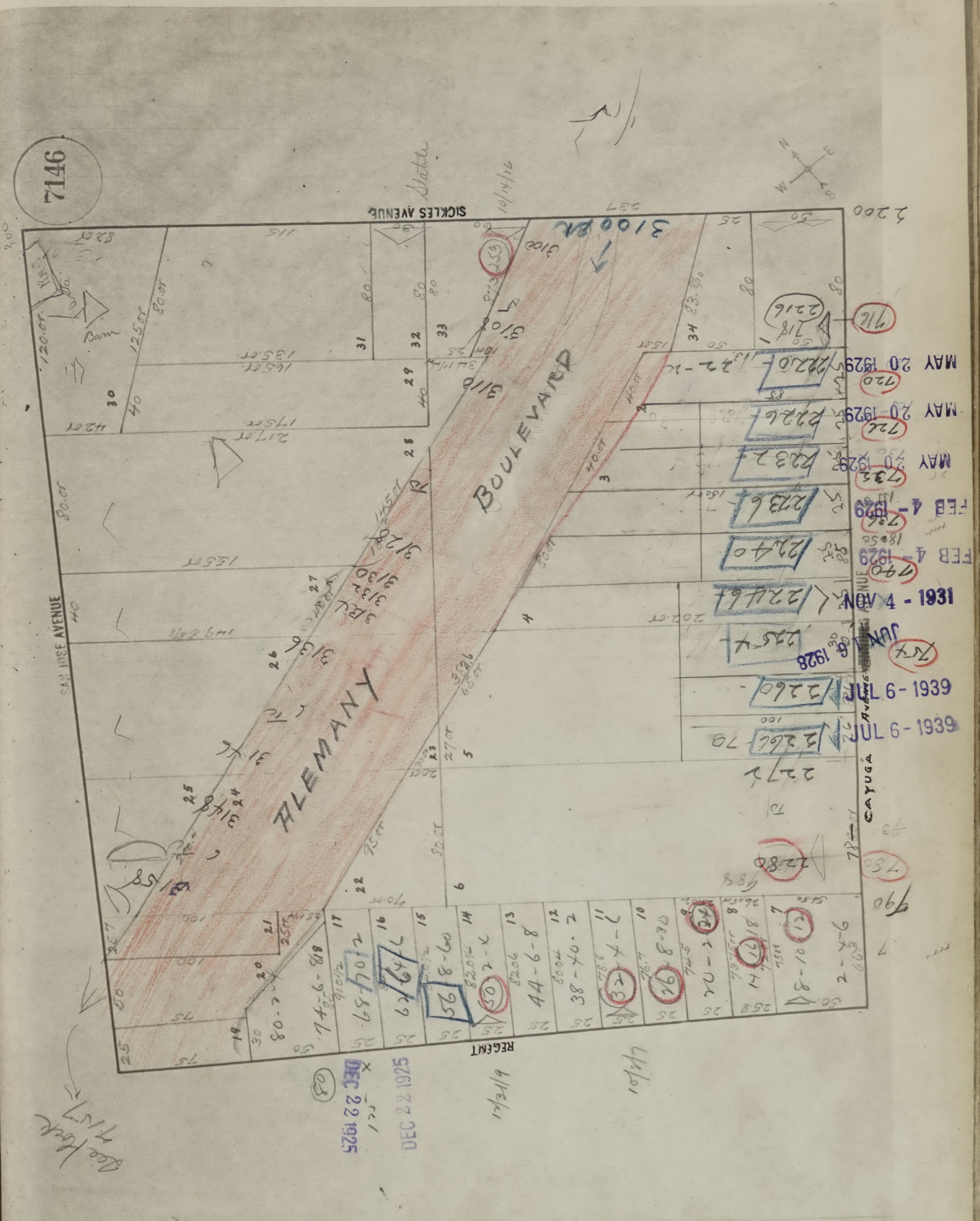
7146
SICKLES AVENUE
SAN JOSE AVENUE
REGENT
CAYUGA AVENUE
ALEMANY BOULEVARD
MAY 20 1929
MAY 20 1929
MAY 20 1929
FEB 4 - 1929
FEB 4 - 1929
NOV 4 - 1931
JUN 6 1928
JUL 6 - 1939
JUL 6 - 1939
DEC 22 1925
DEC 22 1925
N
E
W
S

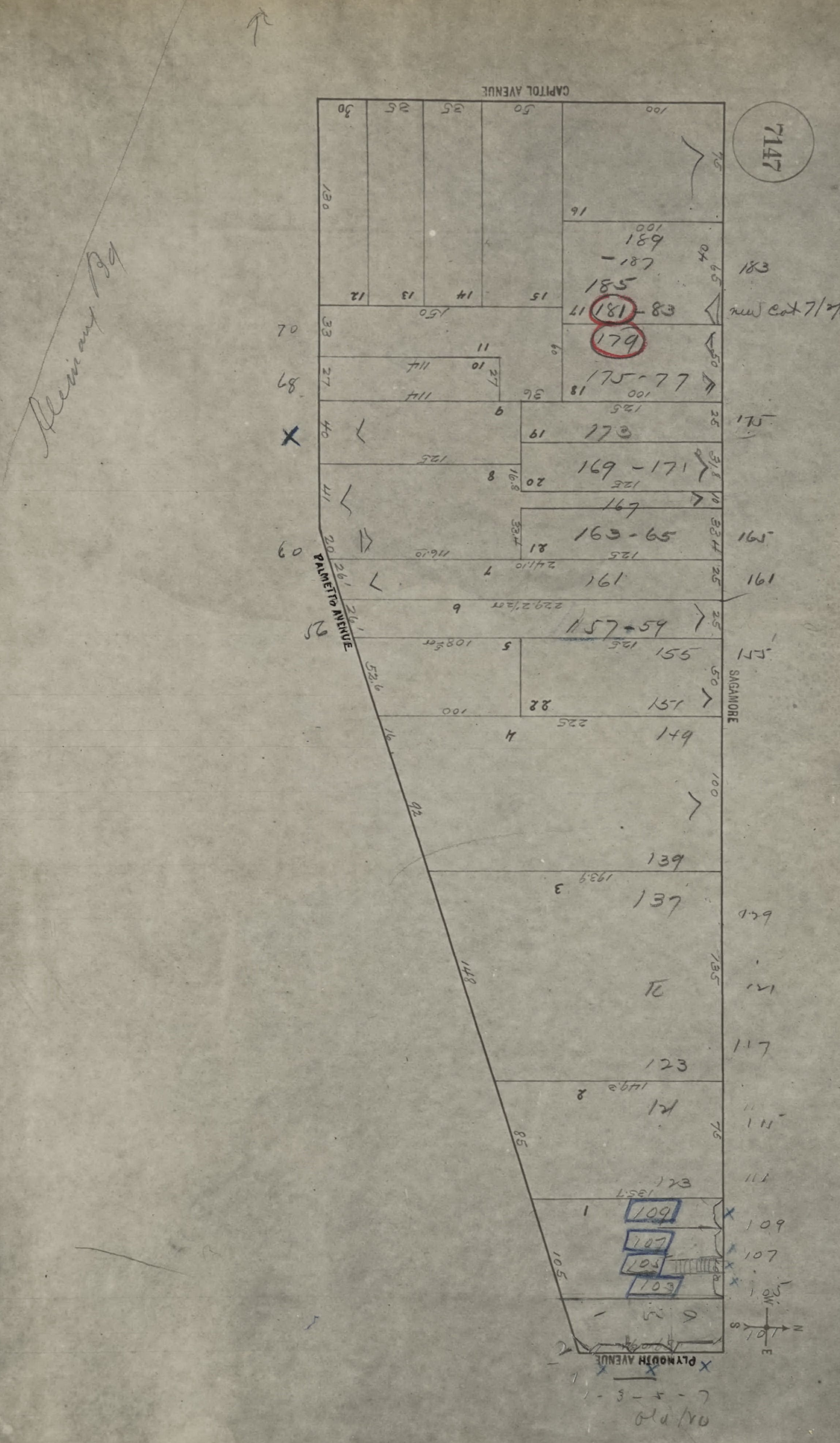
7147
CAPITOL AVENUE
PALMETTO AVENUE
SAGAMORE
PLYMOUTH AVENUE
189
187
185
181-83
179
175-77
173
169-171
167
163-65
161
157-59
155
151
149
139
137
123
121
109
107
105
103
183
175
165
161
155
117
111
109
107

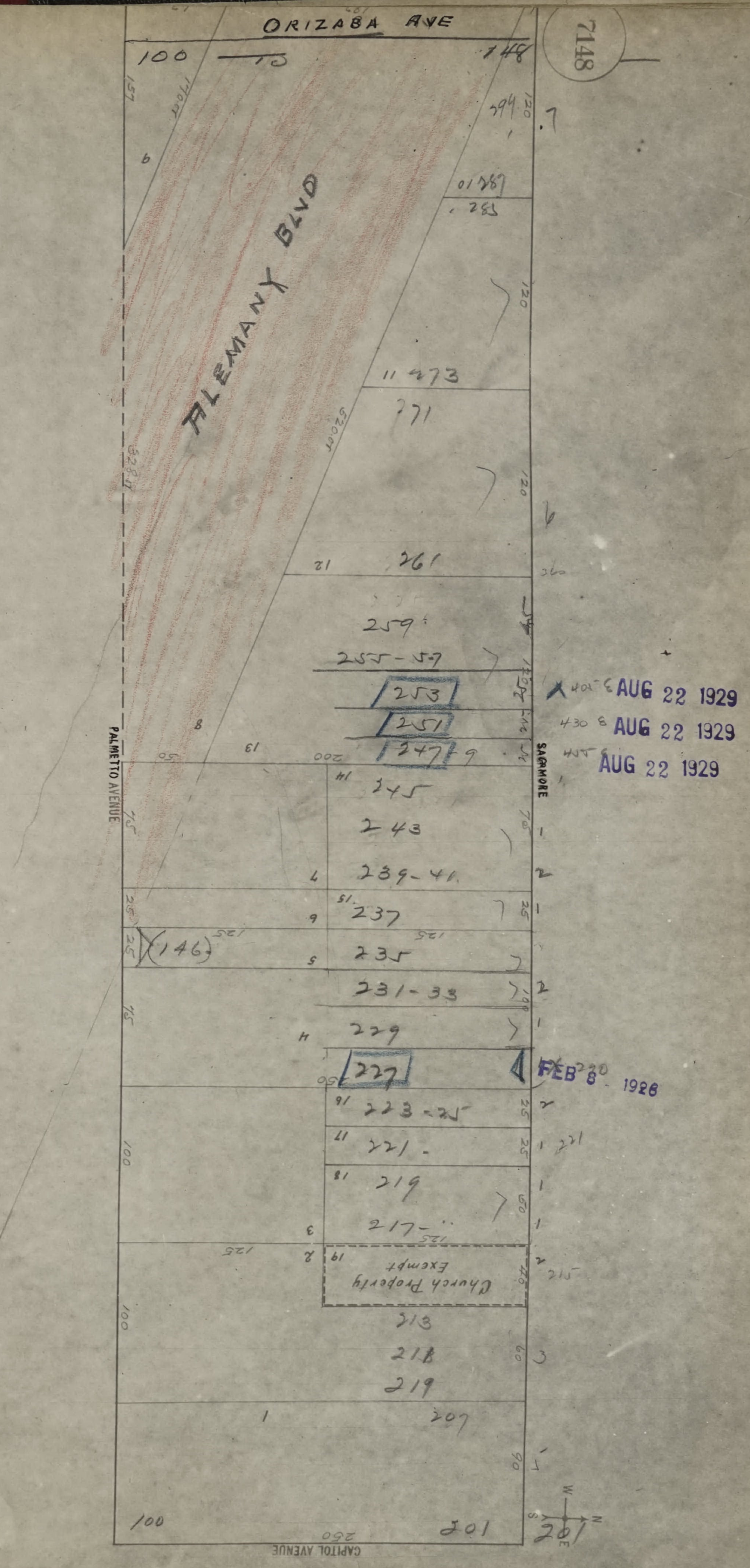
7148
ORIZABA AVE
ALEMANY BLVD
PALMETTO AVENUE
SAGAMORE
CAPITOL AVENUE
100
148
294
287
283
273
271
261
259
255-57
253
251
247
245
243
239-41
237
235
(146)
231-33
229
227
223-25
221
219
217
Church Property Exempt
213
211
209
207
201
AUG 22 1929
AUG 22 1929
AUG 22 1929
FEB 8 1926

SAN FRANCISCO DEPARTMENT OF BUILDING INSPECTION
OFFICIAL COPY

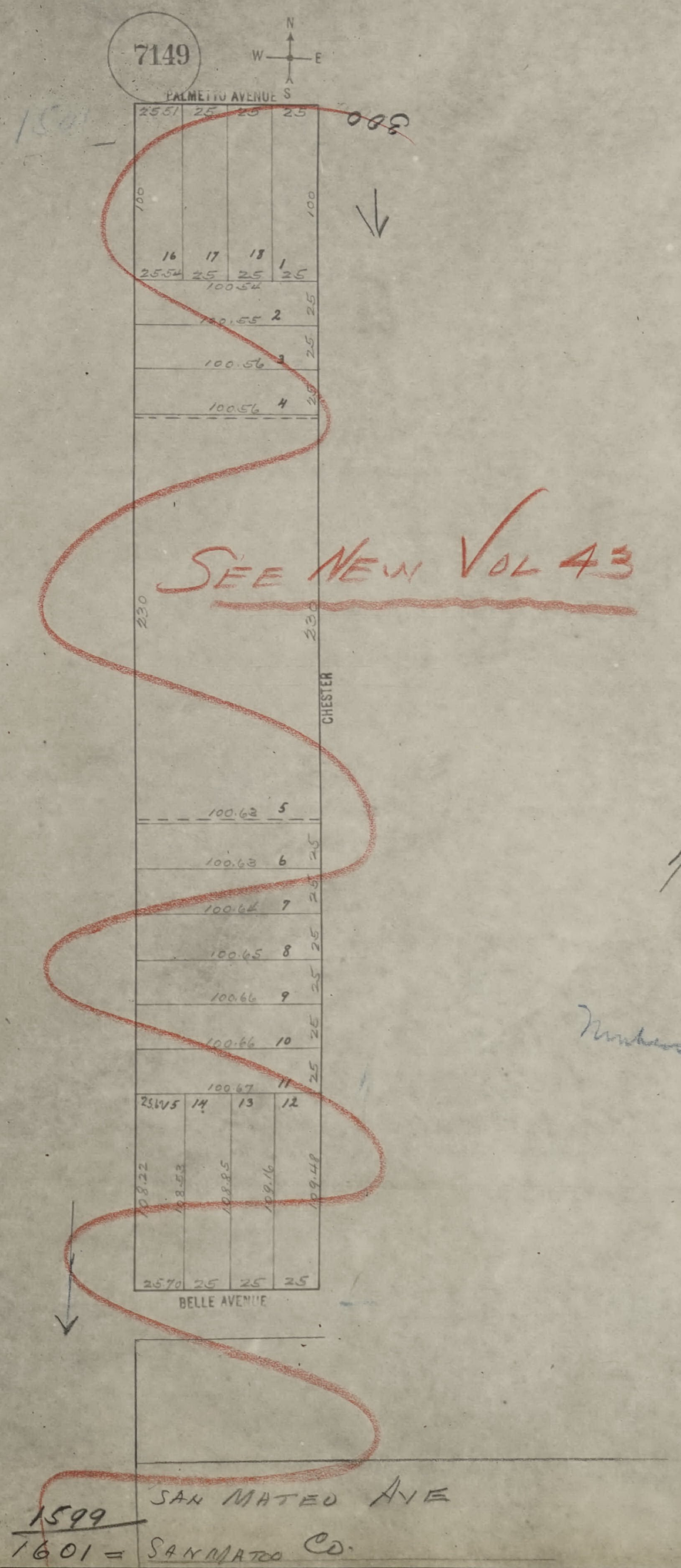
7149
N
W
E
S
PALMETTO AVENUE
2551
25
25
25
100
100
16
17
18
1
25.54
25
25
25
100.54
2
100.55
3
100.56
4
100.56
230
230
CHESTER
5
100.62
6
100.63
7
100.64
8
100.65
9
100.66
10
100.66
11
100.67
25
25
25
25
25
25
25
25
25
25
25.45
14
13
12
25.70
25
25
25
BELLE AVENUE
SAN MATEO AVE

300

SEE NEW VOL 43

1/To 13½

Numbers Found

1599
1601 = SAN MATEO CO.

SAN FRANCISCO DEPARTMENT OF BUILDING INSPECTION
OFFICIAL COPY

AUG 30 1928

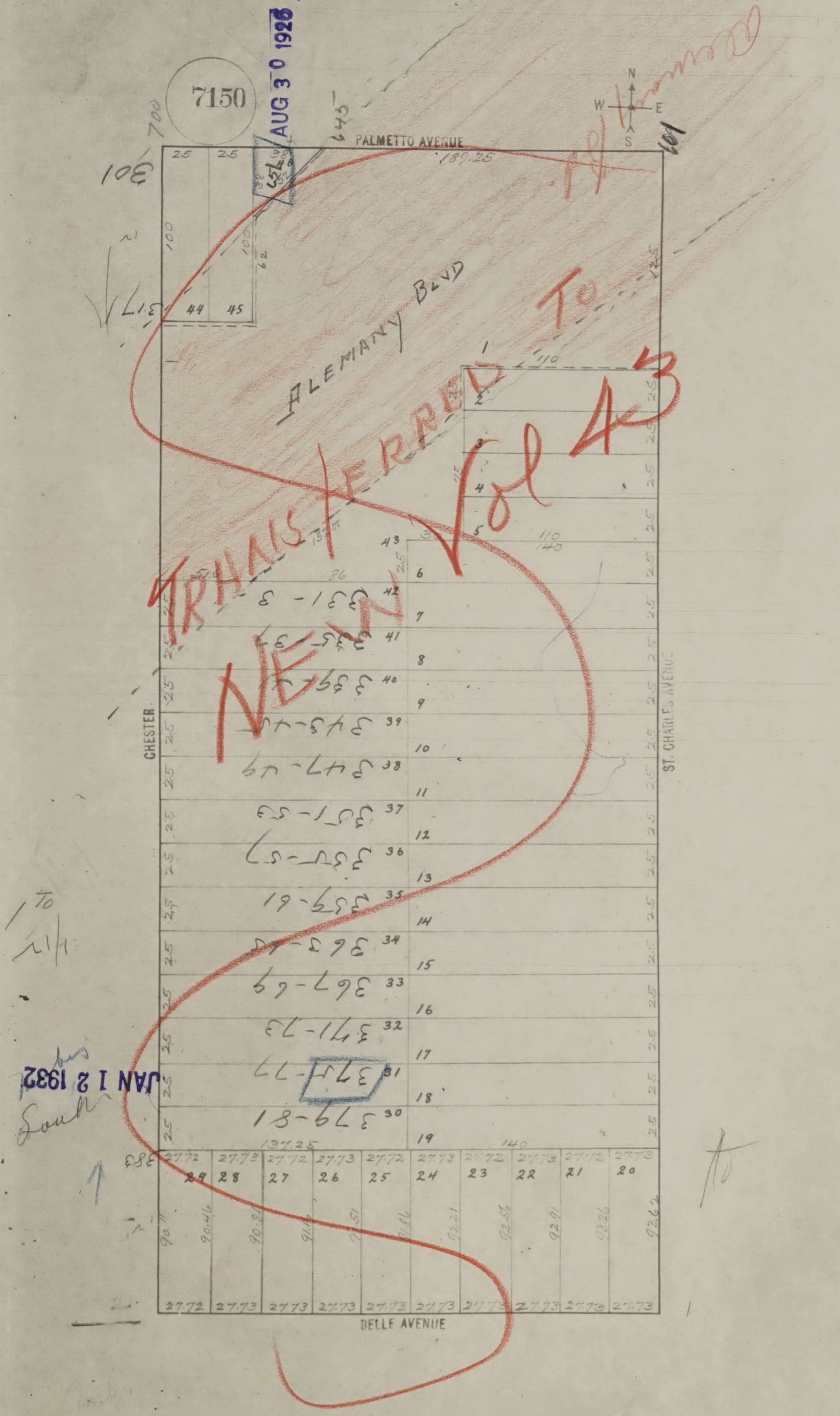
7150
PALMETTO AVENUE
189.25
ALEMANY BLVD
CHESTER
ST. CHARLES AVENUE
BELLE AVENUE
N
W
E
S
25
100
62
44
45
110
140
137.25
1
2
3
4
5
6
7
8
9
10
11
12
13
14
15
16
17
18
19
20
21
22
23
24
25
26
27
28
29
30
31
32
33
34
35
36
37
38
39
40
41
42
43
27.72
27.73
301
317
383
609
645

TRANSFERRED TO NEW Vol 43

JAN 12 1932

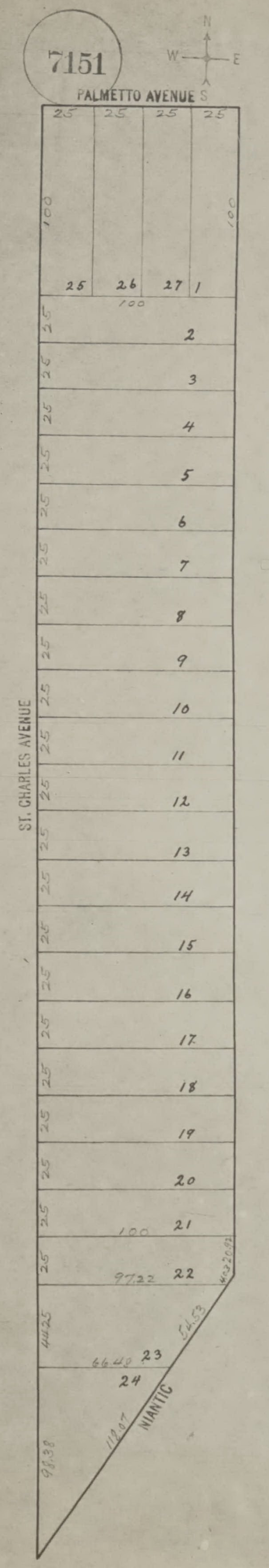
7151
N
W
E
S
PALMETTO AVENUE
25
25
25
25
100
100
25
26
27
1
100
2
3
4
5
6
7
8
9
10
11
12
13
14
15
16
17
18
19
20
21
100
22
97.22
20.92
23
66.40
44.25
54.53
24
NIANTIC
112.07
98.38
ST. CHARLES AVENUE

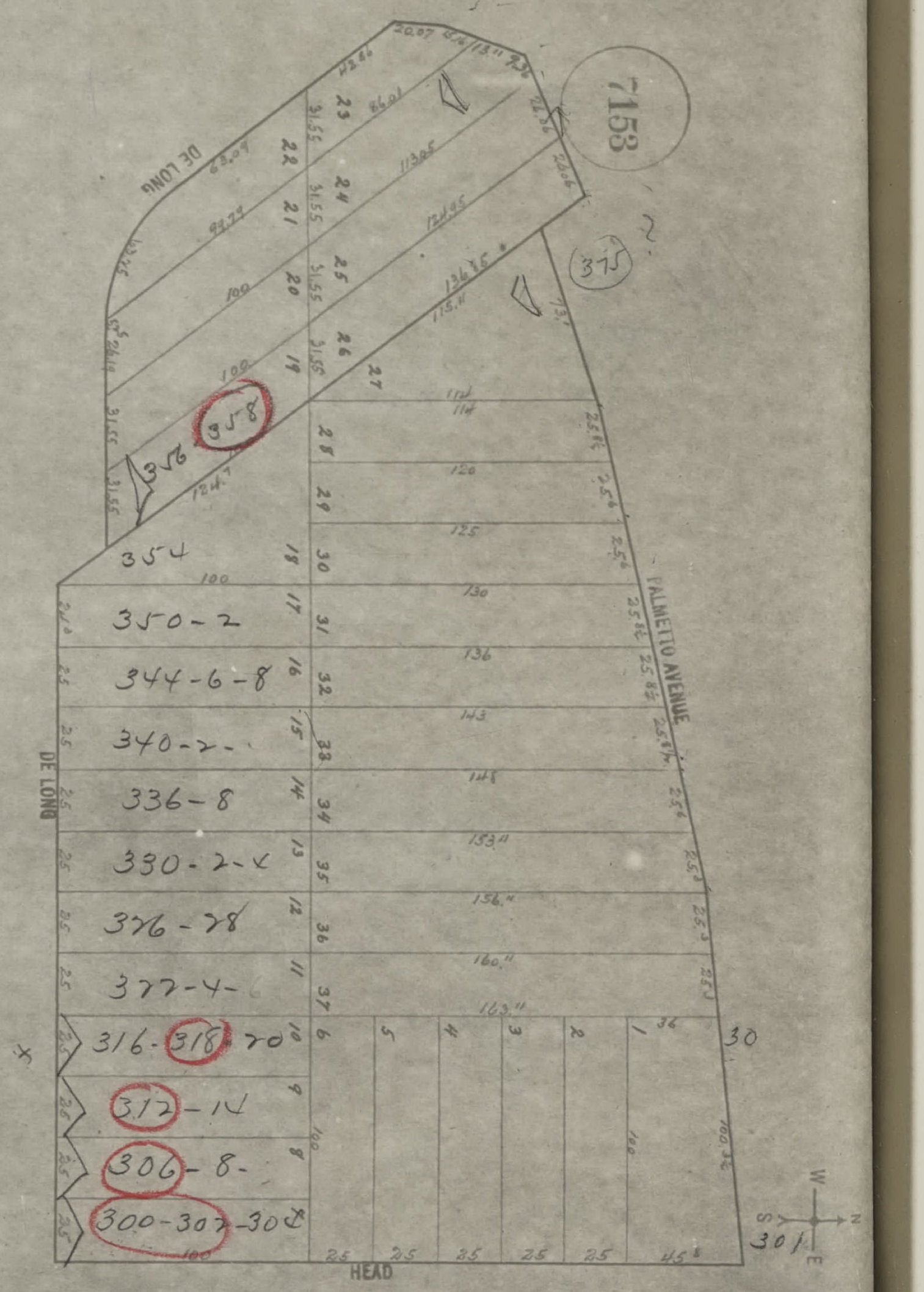
7153
DE LONG
PALMETTO AVENUE
HEAD
354
350-2
344-6-8
340-2-
336-8
330-2-4
376-78
377-4-
316-318-20
312-14
306-8-
300-302-304
356-358
375
301

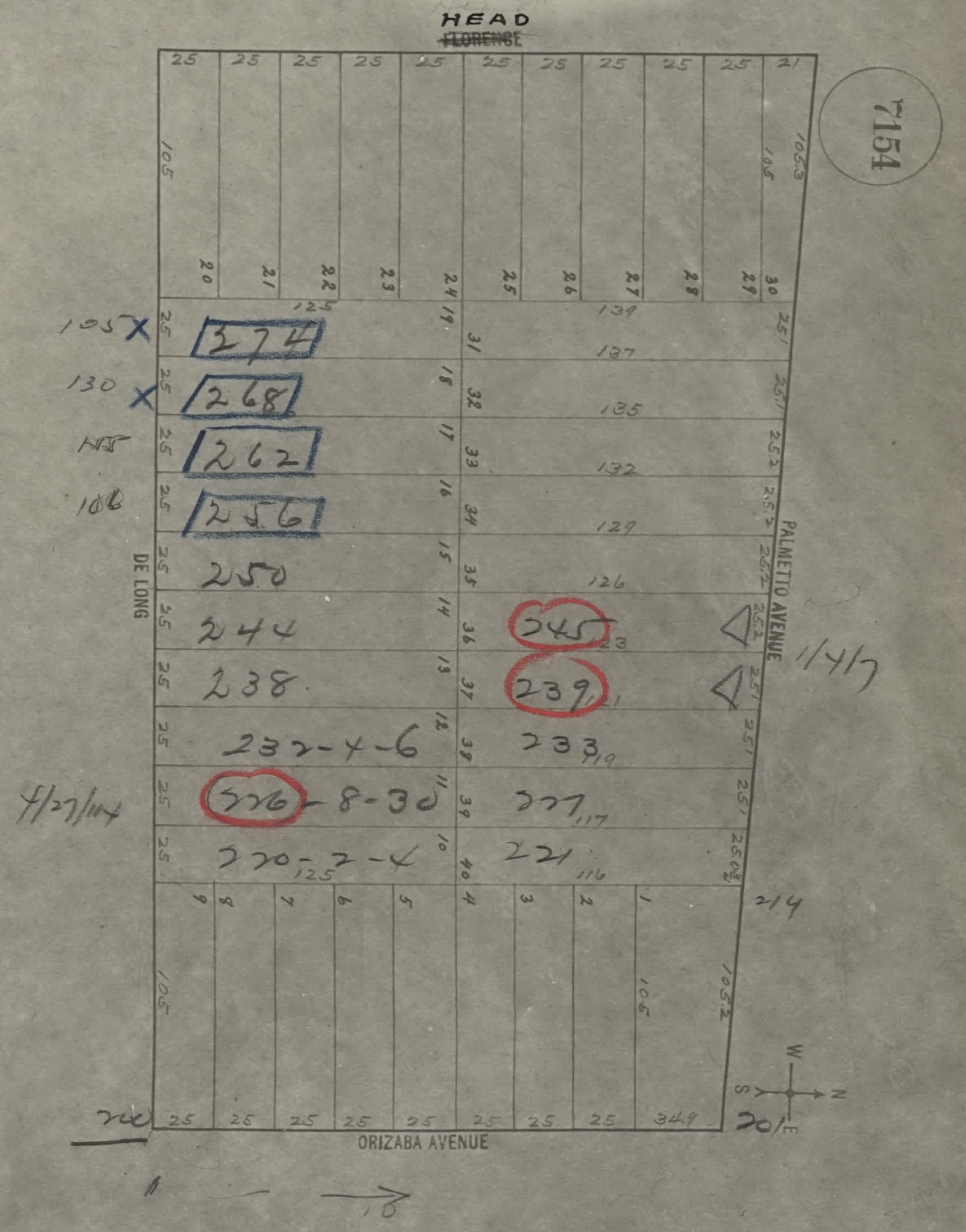
HEAD
~~FLORENCE~~
7154
DE LONG
PALMETTO AVENUE
ORIZABA AVENUE
W S N E
105 X 274
130 X 268
155 262
106 256
250
244
238
232-4-6
226-8-30
220-2-4
245
239
233
227
221
4/27/14
1/4/7
214
200
201
125
139
137
135
132
129
126
123
121
119
117
116
105
105.3
105.2
106
34.9

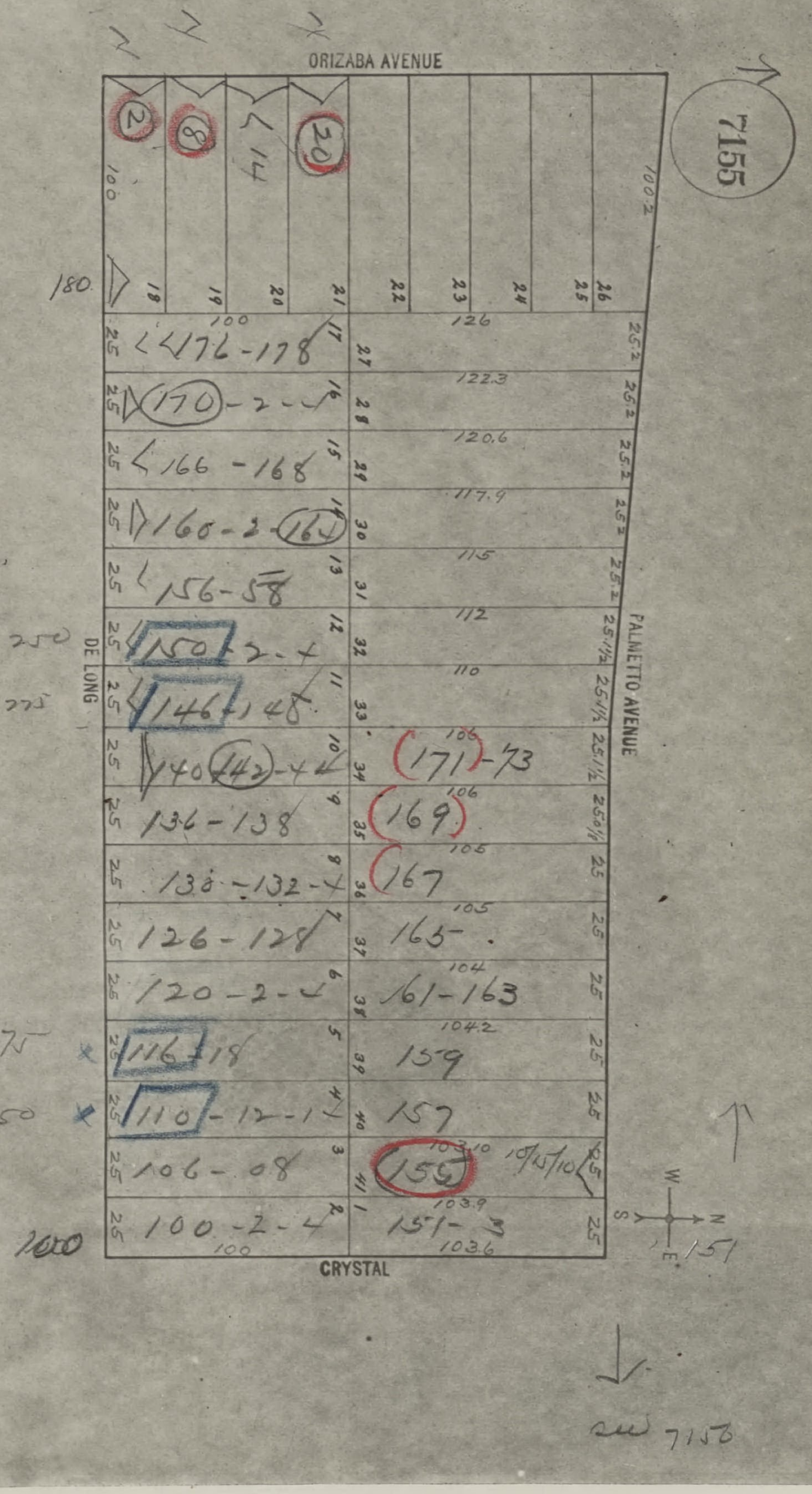
7155
ORIZABA AVENUE
2
8
14
20
18
19
20
21
22
23
24
25
26
180
100
100.2
176-178
170-2-4
166-168
160-2-164
156-58
150-2-4
146-148
140-142-44
136-138
130-132-4
126-128
120-2-4
116-18
110-12-14
106-08
100-2-4
171-73
169
167
165
161-163
159
157
155
151-3
126
122.3
120.6
117.9
115
112
110
106
106
105
105
104
104.2
103.10
103.9
103.6
25.2
25.1½
25.0½
25
10/15/10
DE LONG
PALMETTO AVENUE
CRYSTAL
250
225
75
50
1000
W
S
N
E
151
sw 7156

SAN FRANCISCO DBI DEPARTMENT OF BUILDING INSPECTION OFFICIAL COPY

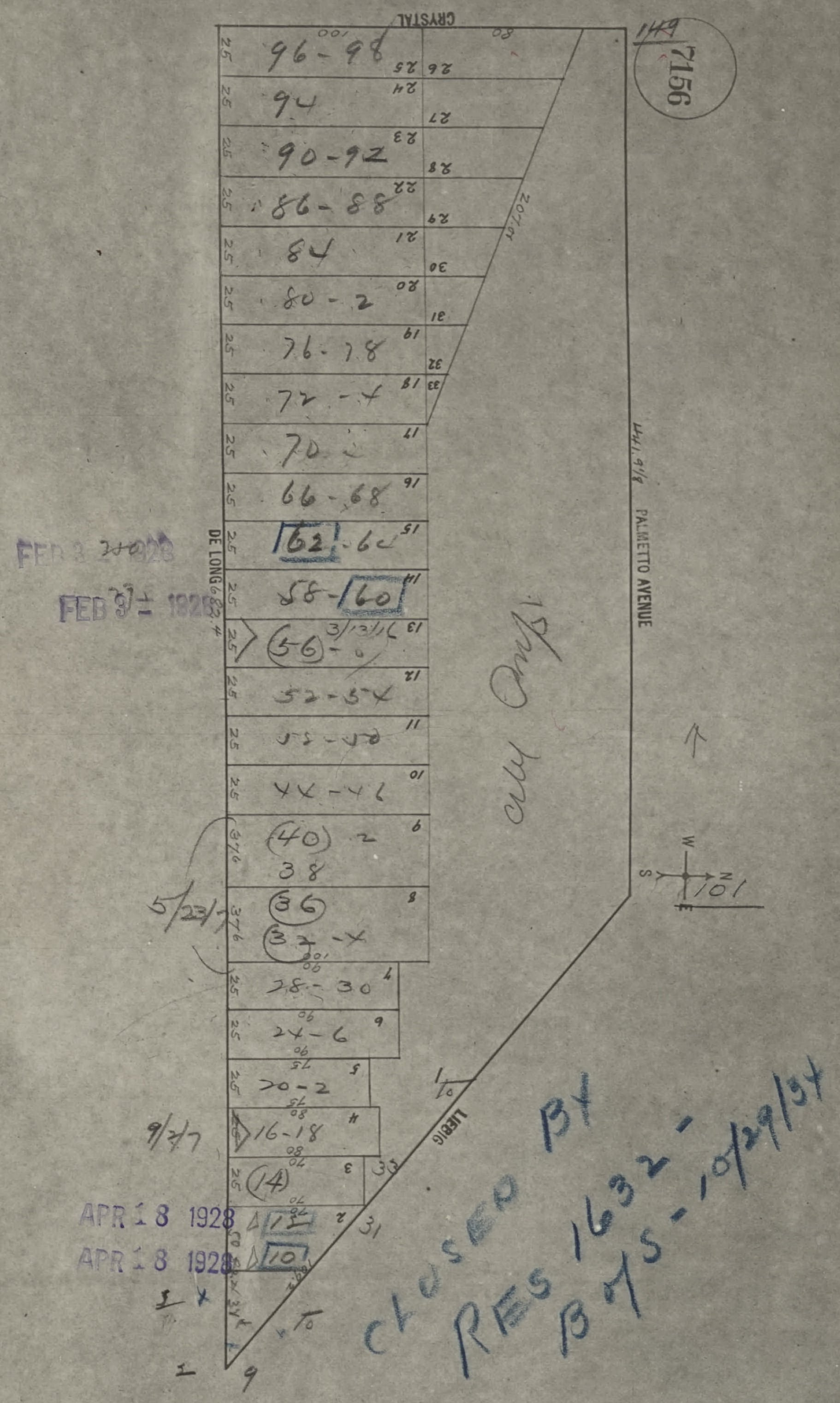
CRYSTAL
DE LONG
PALMETTO AVENUE
LIEBIG
149
7156
96-98
94
90-92
86-88
84
80-2
76-78
72-4
70
66-68
62-64
58-60
56-6
52-54
48-50
44-46
(40)-2
38
(36)
32-4
28-30
24-6
20-2
16-18
(14)
12
10
3/13/16
5/23/17
9/7/17
441.9/8
207.01
all Omits
101
W
S
N
E

FEB 3 1928

FEB 3 1928

APR 18 1928

APR 18 1928

CLOSED BY
RES 1632 -
B of S - 10/29/34

OFFICIAL COPY
SAN FRANCISCO DEPARTMENT OF BUILDING INSPECTION

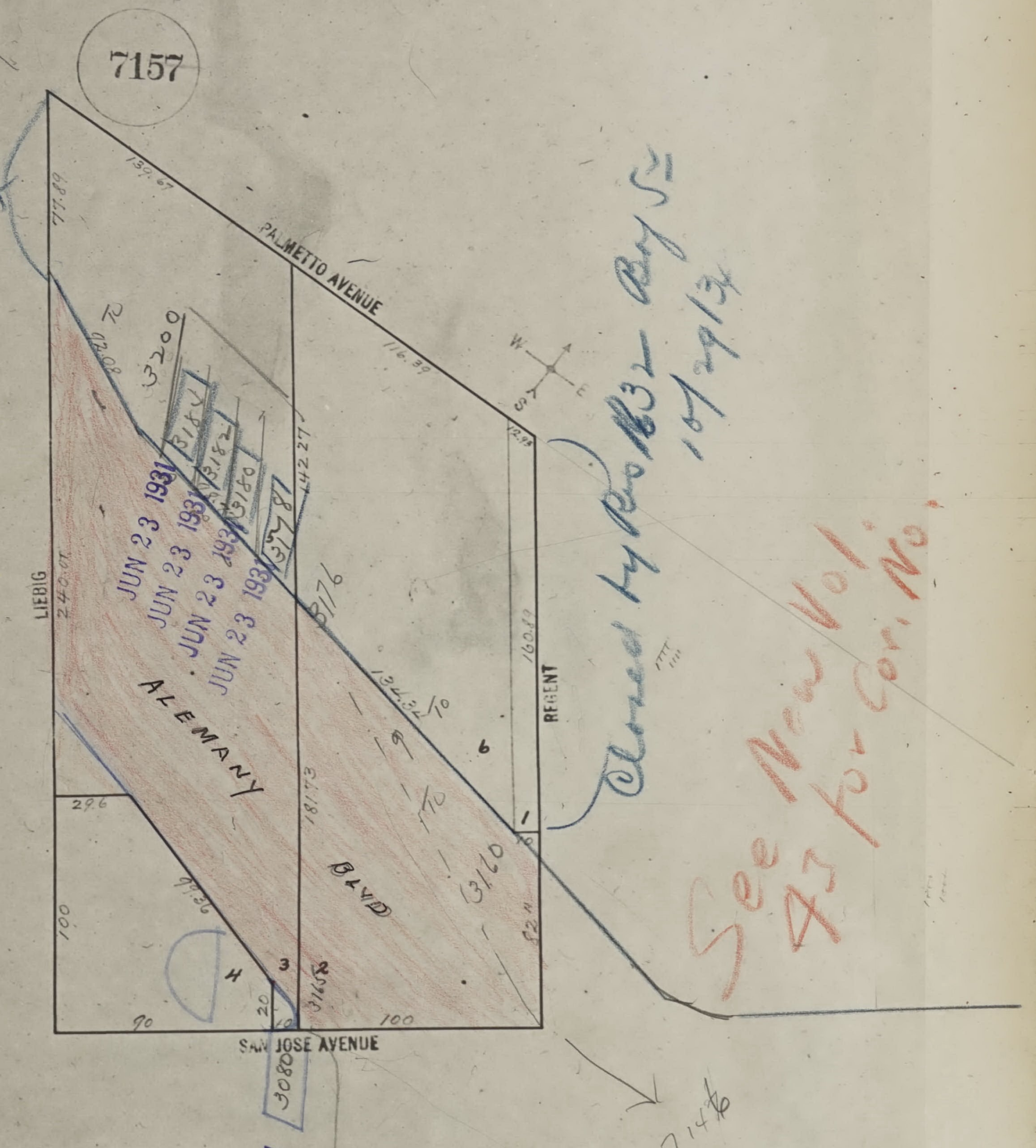
7157
PALMETTO AVENUE
LIEBIG
REGENT
SAN JOSE AVENUE
ALEMANY BLVD
139.67
77.89
116.39
12.95
160.87
240.07
142.27
134.32
181.73
29.6
100
90
20
10
100
52
3200
3184
3182
3180
3178
3176
3170
3160
3162
3080
1
2
3
4
6
9
10

Closed by Res 1632 – BofS 10/29/34

Closed by Res 1632 – BofS 10/29/34

JUN 23 1931
JUN 23 1931
JUN 23 1931
JUN 23 1931

OCT 18 1937

See New Vol. 43 for Cor. No.

See Block 7146

7146

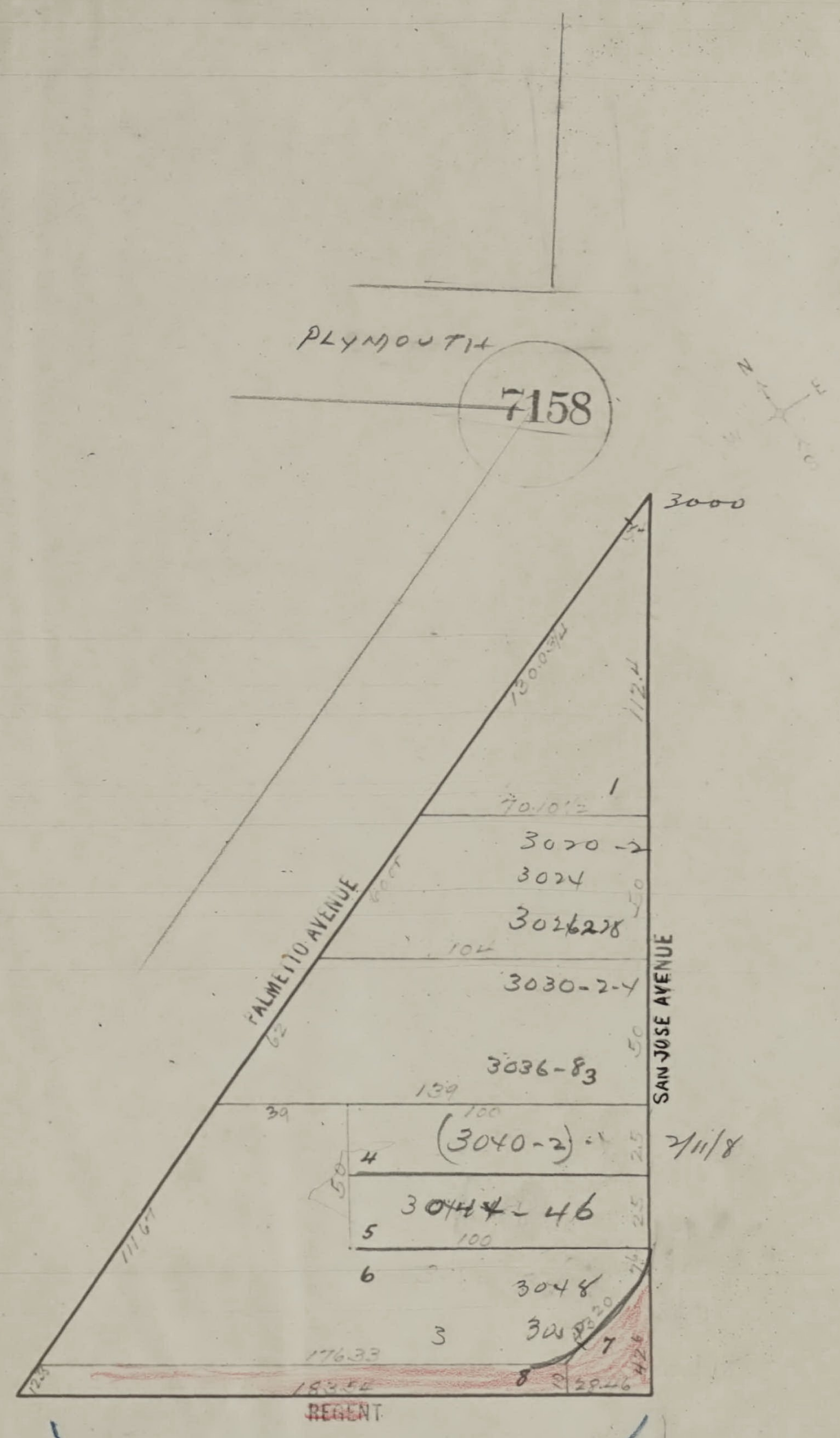
PLYMOUTH
7158
3000
130.03½
112.4
1
70.10½
3020-2
3024
3026278
60.07
104
PALMETTO AVENUE
3030-2-4
62
50
3036-83
SAN JOSE AVENUE
139
39
100
(3040-2)
2/11/8
4
25
50
3044-46
5
100
6
3048
3
3050
7
111.64
176.33
8
183.56
29.46
42.6
12.5
REGENT

Closed by
Res 1632
Oct 29/34

See –

SAN FRANCISCO DEPARTMENT OF BUILDING INSPECTION
OFFICIAL COPY

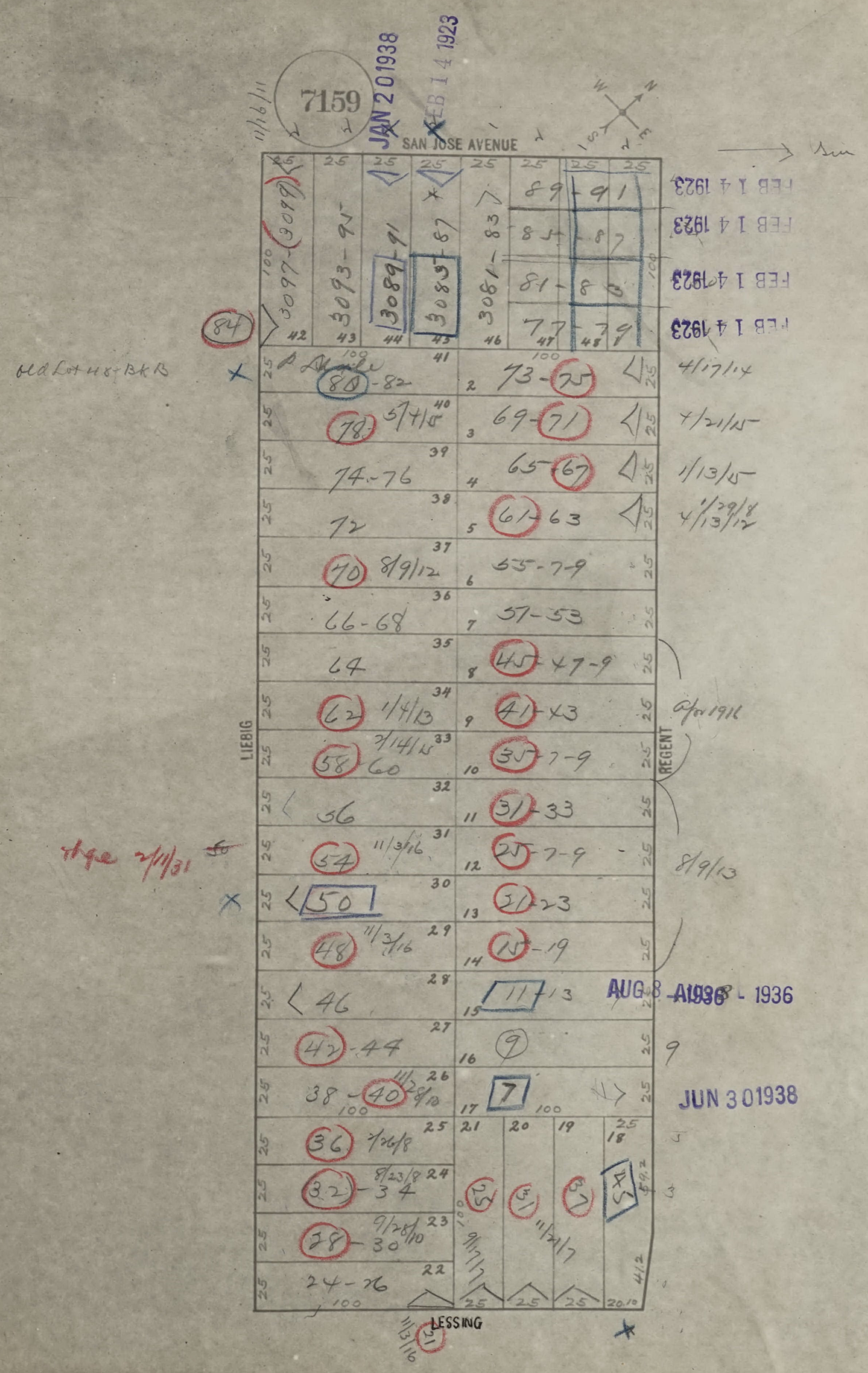
7159
11/16/11
JAN 2 0 1938
FEB 1 4 1923
SAN JOSE AVENUE
W
N
S
E
Sun
LIEBIG
REGENT
LESSING
25
100
42
43
44
45
46
47
48
3097-(3099)
3093-95
3089-91
3085-87
3081-83
89-91
85-87
81-83
77-79
FEB 1 4 1923
FEB 1 4 1923
FEB 1 4 1923
FEB 1 4 1923
84
old Lot 48 Blk B
41
80-82
2
73-75
4/17/14
40
78
5/4/15
3
69-71
4/21/15
39
74-76
4
65-67
1/13/15
38
72
5
61-63
1/29/8
4/13/12
37
70
8/9/12
6
55-7-9
36
66-68
7
51-53
35
64
8
45-47-9
34
62
1/4/13
9
41-43
Apr 1916
33
58
7/14/15
60
10
35-7-9
32
56
11
31-33
31
54
11/3/16
12
25-7-9
8/9/13
Age 2/11/31
30
50
13
21-23
29
48
11/3/16
14
15-19
28
46
15
11-13
AUG 8 - 1936
27
42-44
16
9
9
26
38-40
11/28/10
17
7
JUN 3 0 1938
25
36
7/26/8
21
20
19
18
24
32-34
8/23/8
25
31
37
45
9/7/7
11/21/7
59.2
23
28-30
9/28/10
22
24-26
41.2
20.10
21
11/13/16

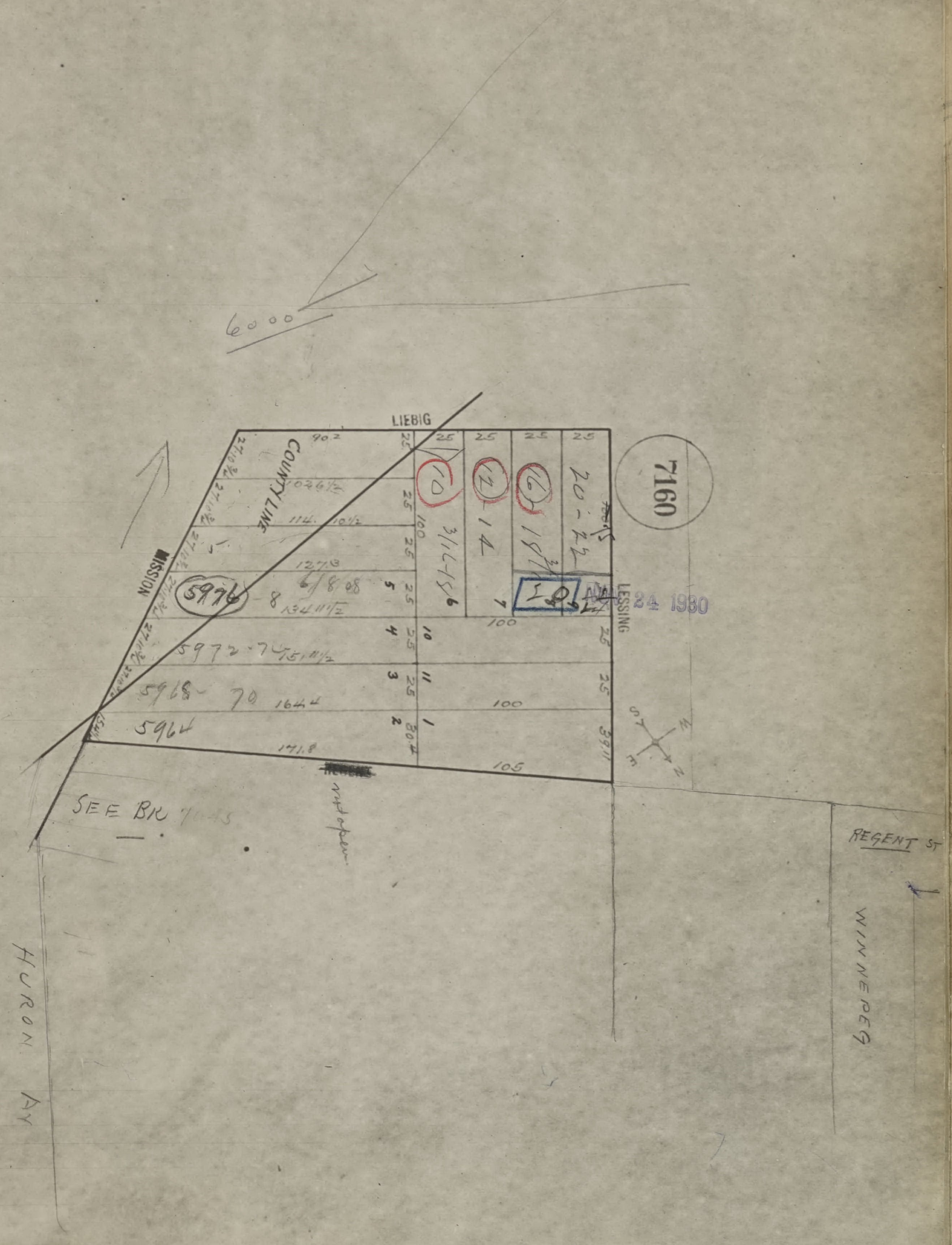
6000
LIEBIG
MISSION
COUNTY LINE
LESSING
7160
5976
5972-74
5968-70
5964
10
12-14
16-18
20-22
3/1-1/5-6
1-8
6/8 08
90.2
102 6 1/2
114. 10 1/2
127.3
134 11 1/2
151 11 1/2
164.4
171.8
25
100
105
30.4
39.11
1
2
3
4
5
6
7
8
10
11
24 1930
SEE BK
HURON AV
REGENT ST
WINNEPEG
not open

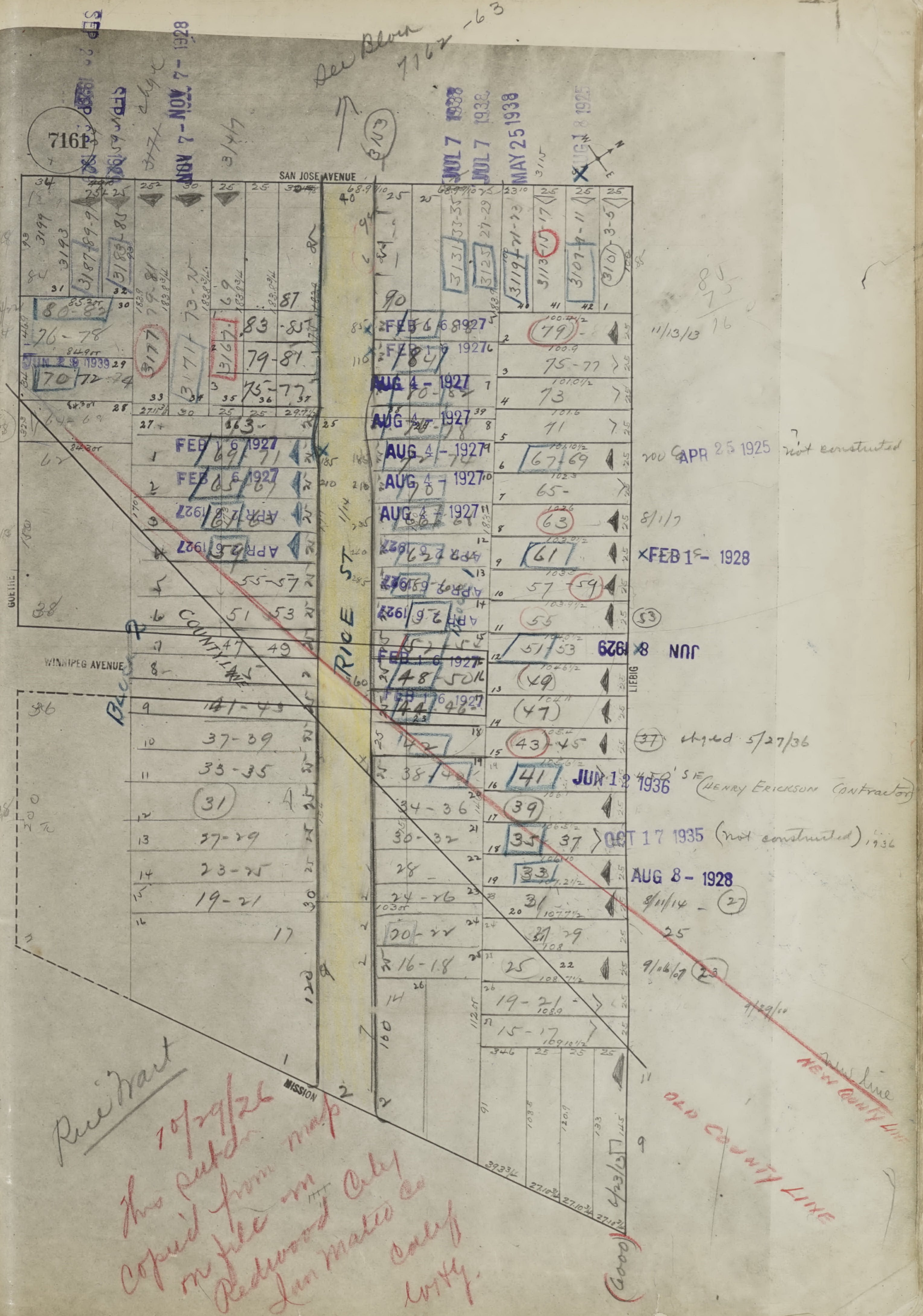
7161
See Block 7162-63
SAN JOSE AVENUE
WINNIPEG AVENUE
GOETHE
LIEBIG
MISSION
RICE ST
COUNTY LINE
Block R
NOV 7 - 1928
JUL 7 1938
JUL 7 1938
MAY 25 1938
FEB 16 1927
AUG 4 - 1927
APR 25 1927
JUN 8 1939
APR 25 1925 not constructed
FEB 1 - 1928
JUN 8 1929
(37) chged 5/27/36
JUN 12 1936 450' S.F. (Henry Erickson Contractor)
OCT 17 1935 (not constructed), 1936
AUG 8 - 1928
8/1/17
11/13/13
8/11/14
9/16/07
6/23/13
Rice Tract
10/29/26
This subdn. map copied from map on file in Redwood City San Mateo Co Calif.
OLD COUNTY LINE
NEW COUNTY LINE
(6000)

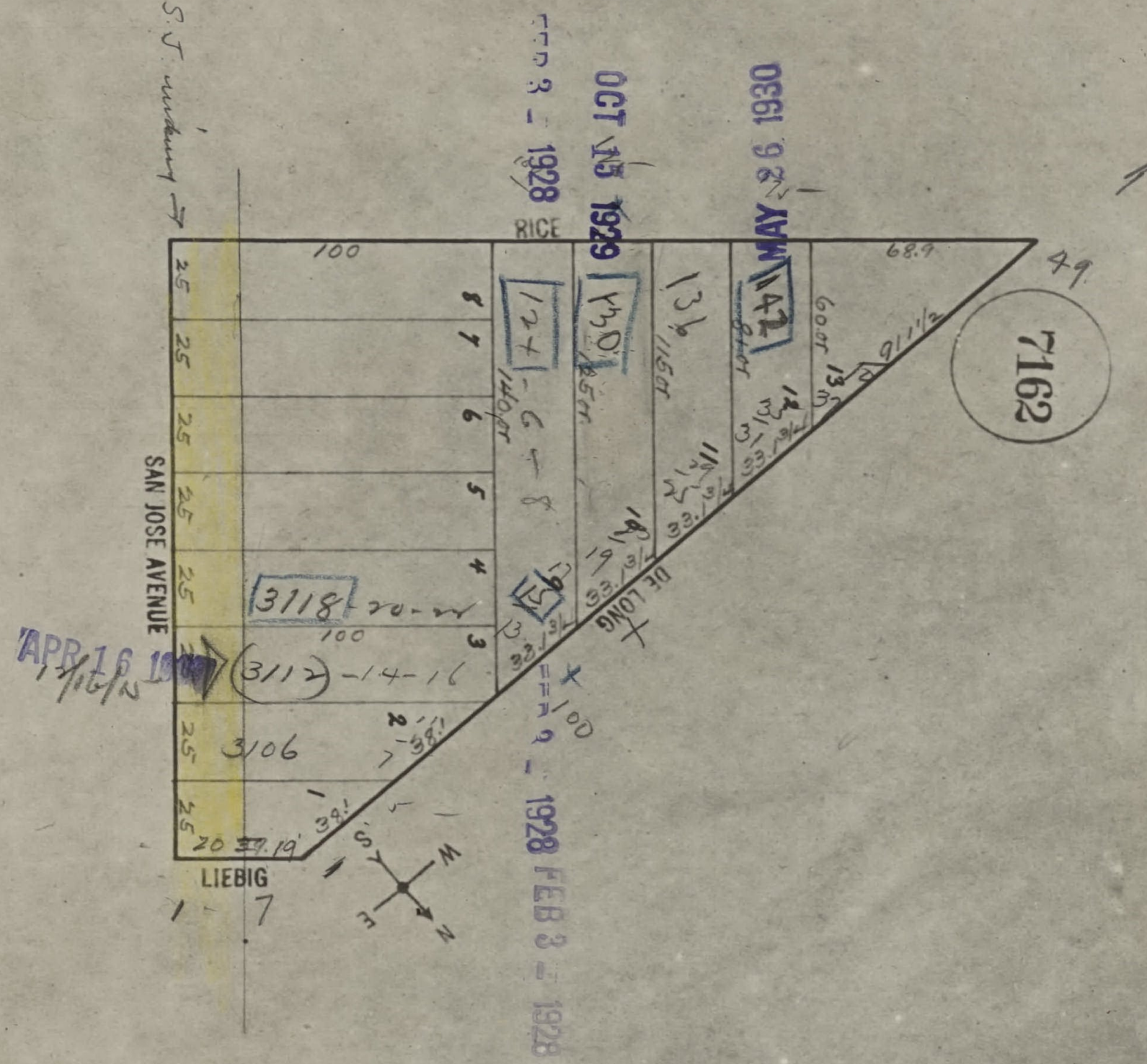
7162
RICE
SAN JOSE AVENUE
DE LONG
LIEBIG
S.J. widening
100
68.9
49
25
25
25
25
25
25
25
25
20
37.19
8
7
6
5
4
3
2
1
127
130
136
142
3118
20-21
3117
-14-16
3106
6-8
140 ft
125 ft
115 ft
60 ft
91 1/2
33.1
38
100
FEB 3 - 1928
OCT 15 1929
MAY 26 1930
APR 16 1940
FEB 3 - 1928
S
W
E
N
1
7

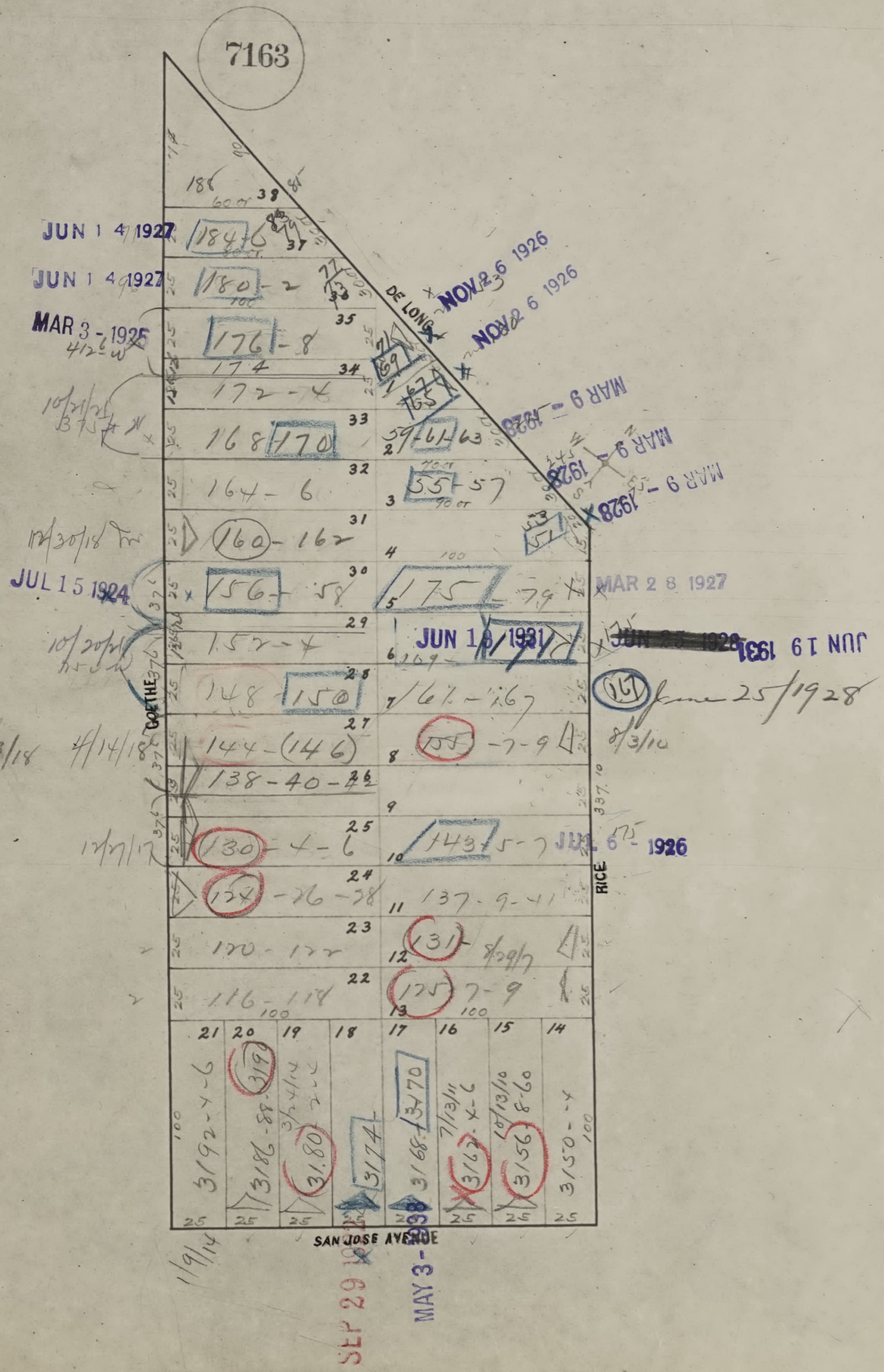
7163
DE LONG
GOETHE
RICE
SAN JOSE AVENUE
JUN 1 4 1927
JUN 1 4 1927
MAR 3 - 1925
NOV 2 6 1926
NOV 2 6 1926
MAR 9 - 1928
MAR 9 - 1928
MAR 9 - 1928
JUL 15 1924
MAR 2 8 1927
JUN 19 1931
JUN 19 1931
~~JUN 25 1926~~
JUL 6 1926
SEP 29
MAY 3 -
June 25/1928
8/3/10
10/30/18
4/3/18
4/14/18
12/7/17
1/9/14
184-6
180-2
176-8
174
172-4
168 170
164-6
160-162
156-58
152-4
148 150
144-146
138-40-42
130-4-6
124-26-28
120-122
116-118
69
61 63
55-57
51
175-79
167-167
155-7-9
143 5-7
137-9-41
131
125 7-9
3192-4-6
3186-88
3180
3174
3168-3170
3162-4-6
3156-8-60
3150-4
38
37
36
35
34
33
32
31
30
29
28
27
26
25
24
23
22
21
20
19
18
17
16
15
14
13
12
11
10
9
8
7
6
5
4
3
2
1
25
100

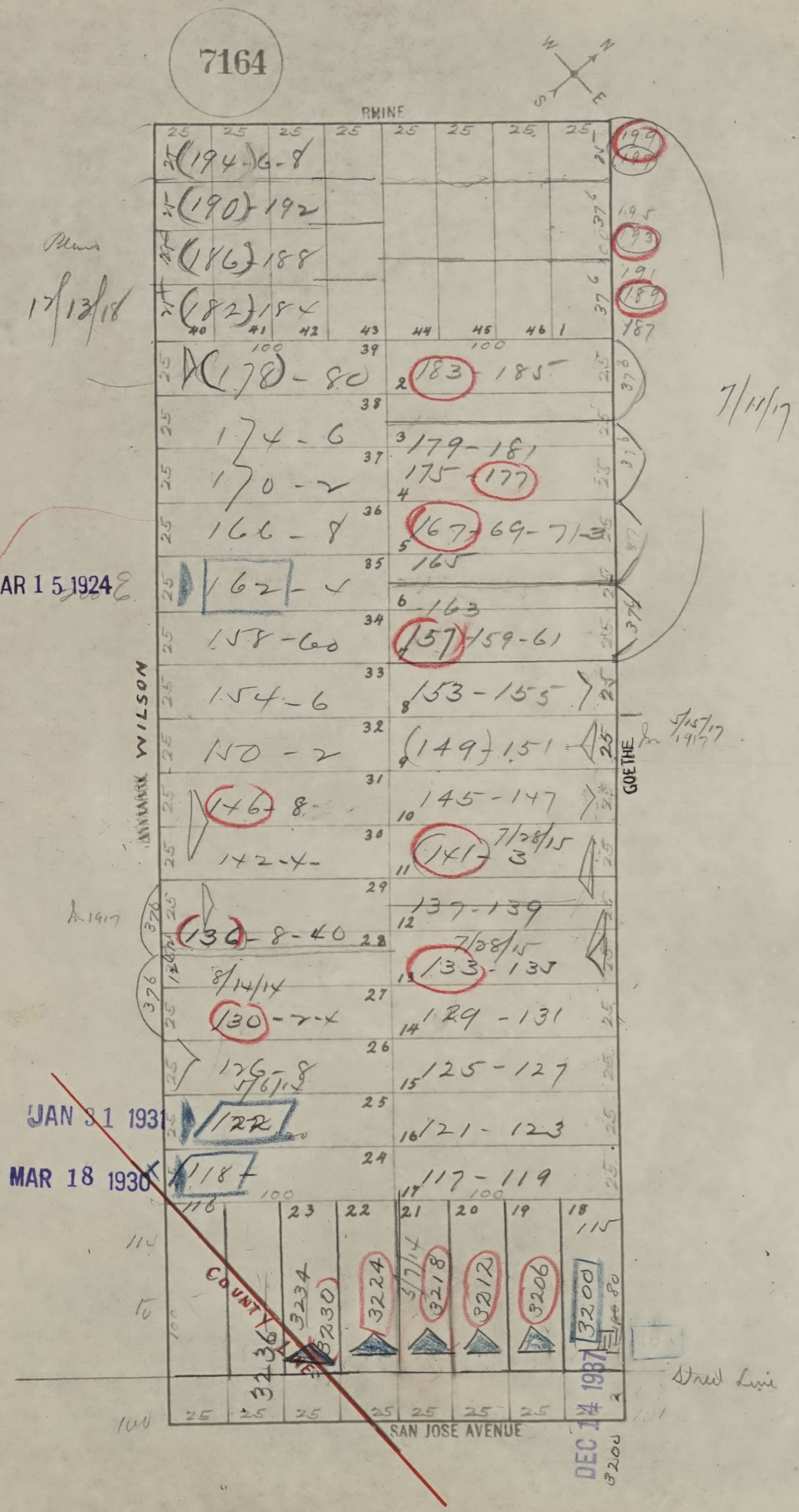
7164
N
E
S
W
RHINE
WILSON
GOETHE
SAN JOSE AVENUE
COUNTY LINE
Street Line
194 - 6-8
190 - 192
186 - 188
182 - 184
178 - 80
183 - 185
174 - 6
179 - 181
170 - 2
175 - 177
166 - 8
167 - 69 - 71 - 3
165
162 - 4
163
158 - 60
157 - 159 - 61
154 - 6
153 - 155
150 - 2
149 - 151
146 - 8
145 - 147
142 - 4
141 - 3
137 - 139
138 - 8 - 40
133 - 135
130 - 2 - 4
129 - 131
126 - 8
125 - 127
122
121 - 123
118
117 - 119
199
195
193
191
189
187
3236
3234
3230
3224
3218
3212
3206
3200
12/13/18
7/11/17
7/28/15
8/14/14
3/7/14

MAR 1 5 1924

JAN 31 1931

MAR 18 1930

DEC 14 1987

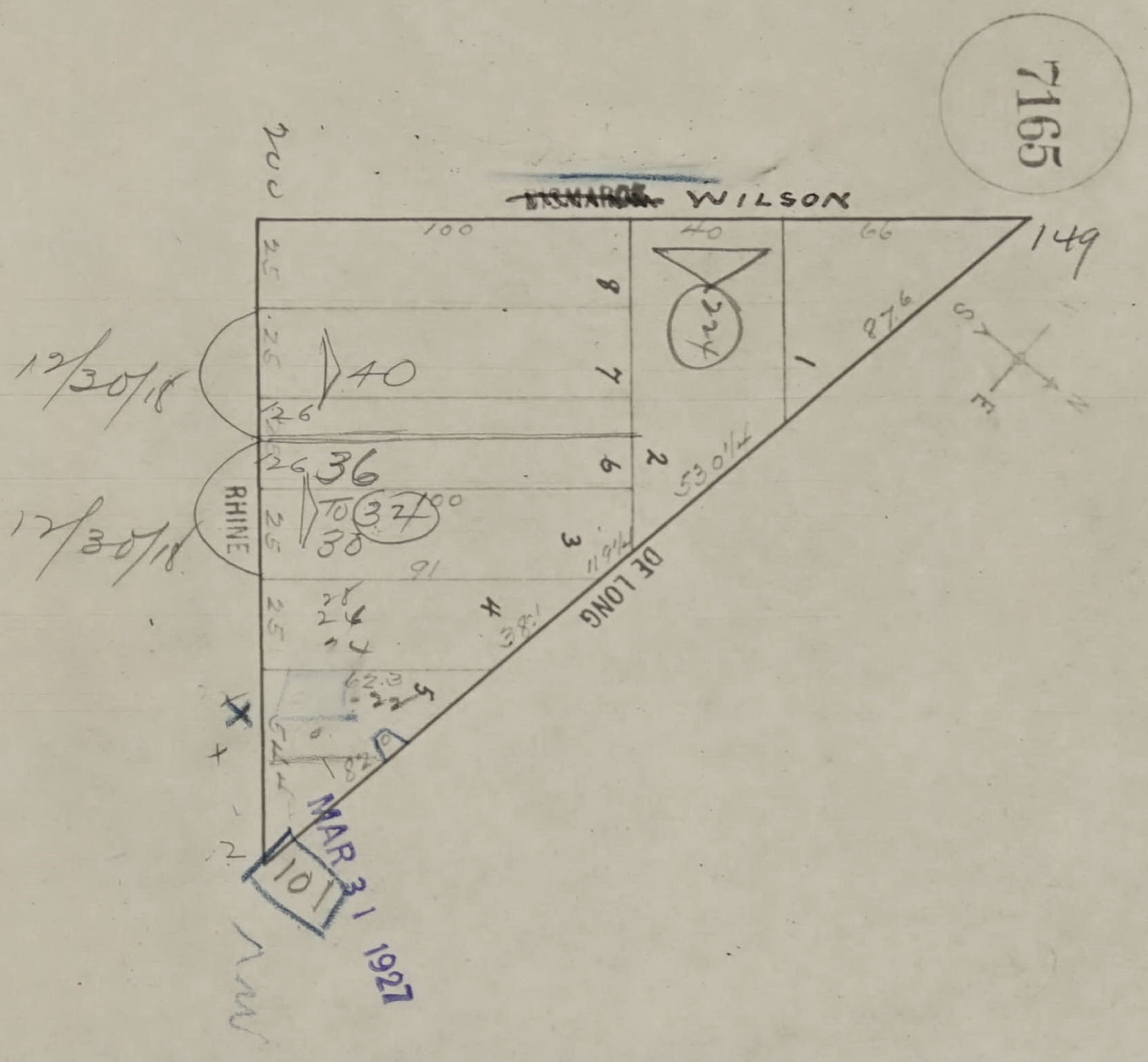
7165
~~BISMARCK~~ WILSON
200
149
100
40
66
8
7
6
1
2
3
4
5
25
126
12/30/18
40
12/30/18
36
TO 38
37
224
RHINE
DE LONG
87.6
530¼
119¼
91
38
S
E
N
MAR 31 1927
101

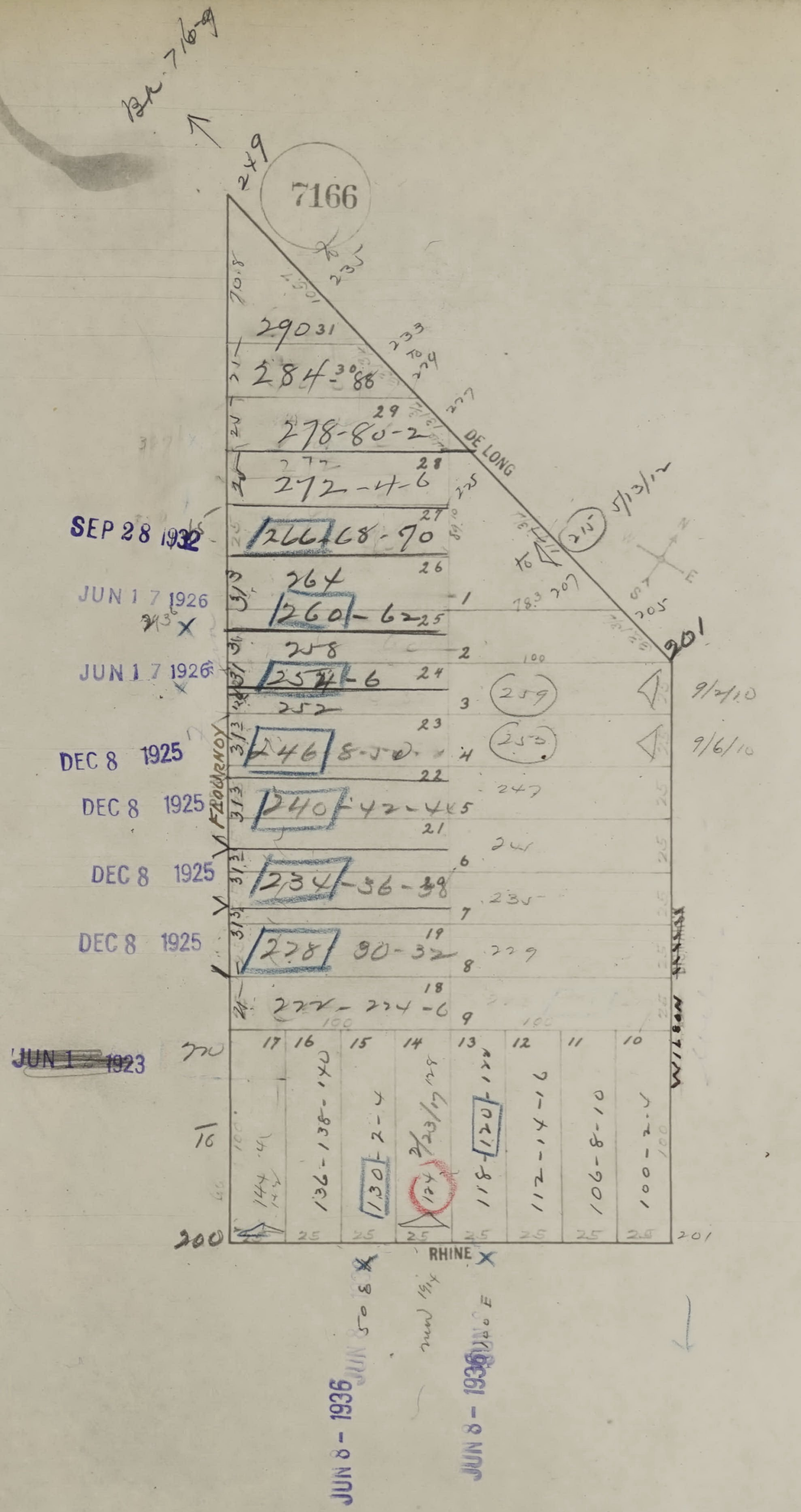
Bk 7169
7166
279
DE LONG
FLOURNOY
WILSON
RHINE
201
200
290 31
284-86-88
278-80-2
272-4-6
266-68-70
264
260-62
258
254-6
252
246-8-50
240-42-44
234-36-38
228-30-32
222-224-6
144
136-138-140
130-2-4
124
118-120
112-14-16
106-8-10
100-2-4
259
253
247
241
235
229
215
5/13/12
9/2/10
9/6/10
SEP 28 1932
JUN 17 1926
JUN 17 1926
DEC 8 1925
DEC 8 1925
DEC 8 1925
DEC 8 1925
~~JUN 1 1923~~
JUN 8 - 1936
JUN 8 - 1936
new 1914
N
E

SAN FRANCISCO DEPARTMENT OF BUILDING INSPECTION
OFFICIAL COPY

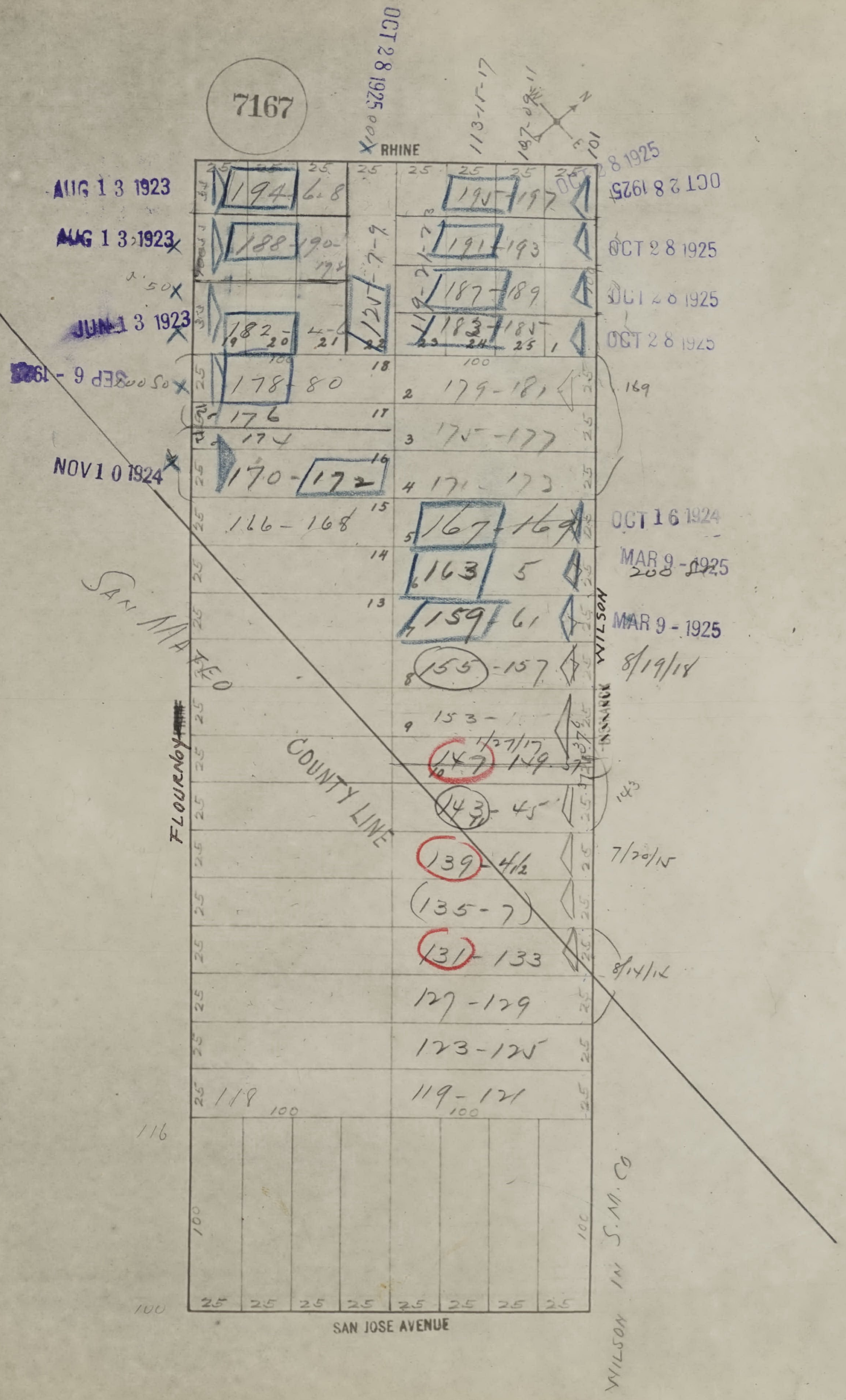
7167
RHINE
SAN JOSE AVENUE
WILSON
FLOURNOY
SAN MATEO COUNTY LINE
WILSON IN S.M. CO
N
E
AUG 13 1923
AUG 13 1923
JUN 13 1923
SEP 6 - 1923
NOV 10 1924
OCT 28 1925
OCT 28 1925
OCT 28 1925
OCT 28 1925
OCT 28 1925
OCT 28 1925
OCT 16 1924
MAR 9 - 1925
MAR 9 - 1925
8/19/18
7/20/15
8/14/16
194
188-190-192
182-4-6
178-80
176
174
170-172
166-168
195-197
191-193
187-189
183-185
179-181
175-177
171-173
167-169
163-5
159-61
155-157
153
147-149
143-45
139-41
135-7
131-133
127-129
123-125
119-121
118
116
125-7-9
113-15-17
107-09-11
101
169
143
208

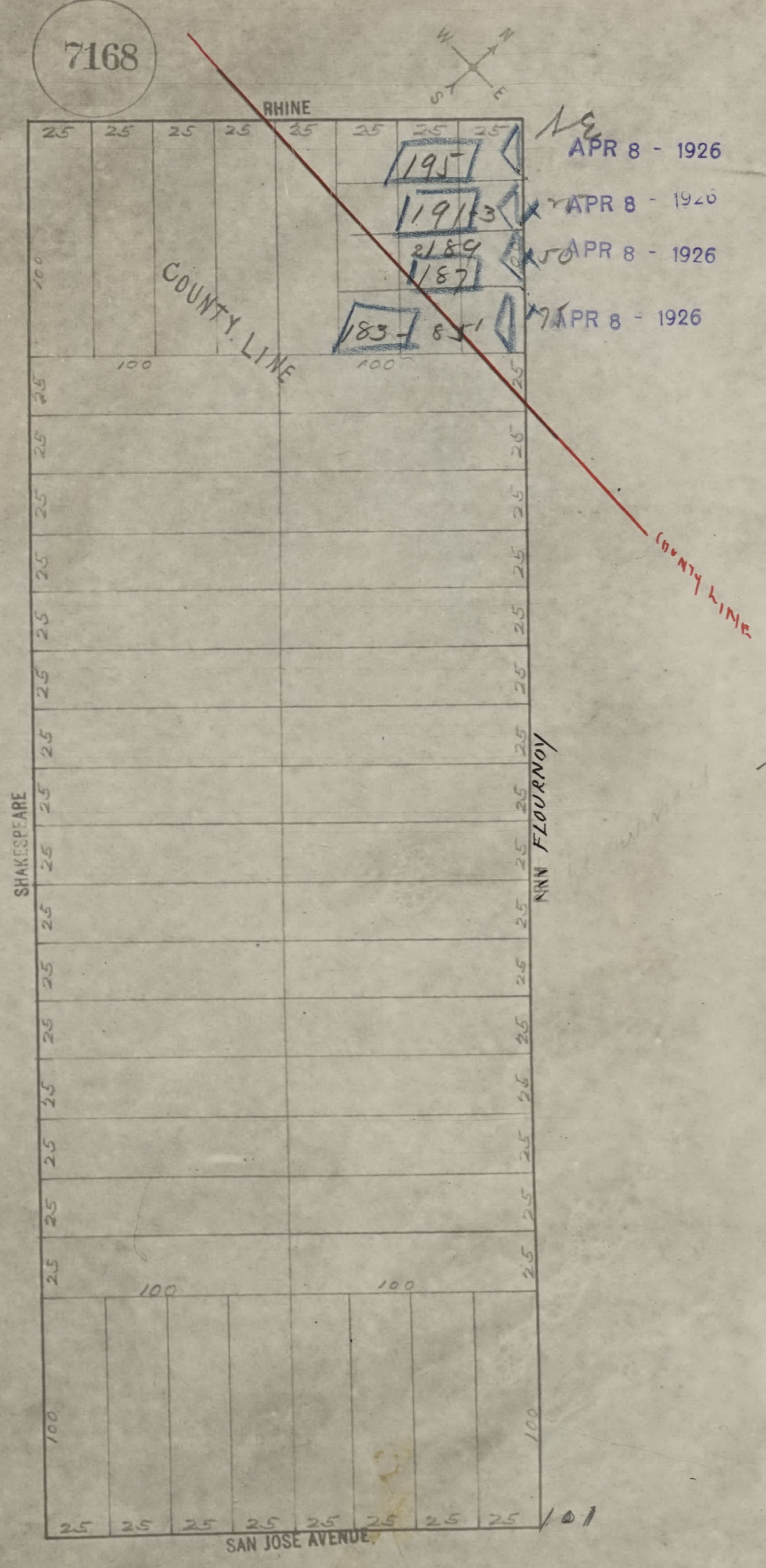
7168
W
N
S
E
RHINE
25
100
COUNTY LINE
195
191 3
2189
187
183 - 85'
Ne
APR 8 - 1926
APR 8 - 1926
APR 8 - 1926
APR 8 - 1926
COUNTY LINE
SHAKESPEARE
FLOURNOY
SAN JOSE AVENUE
101

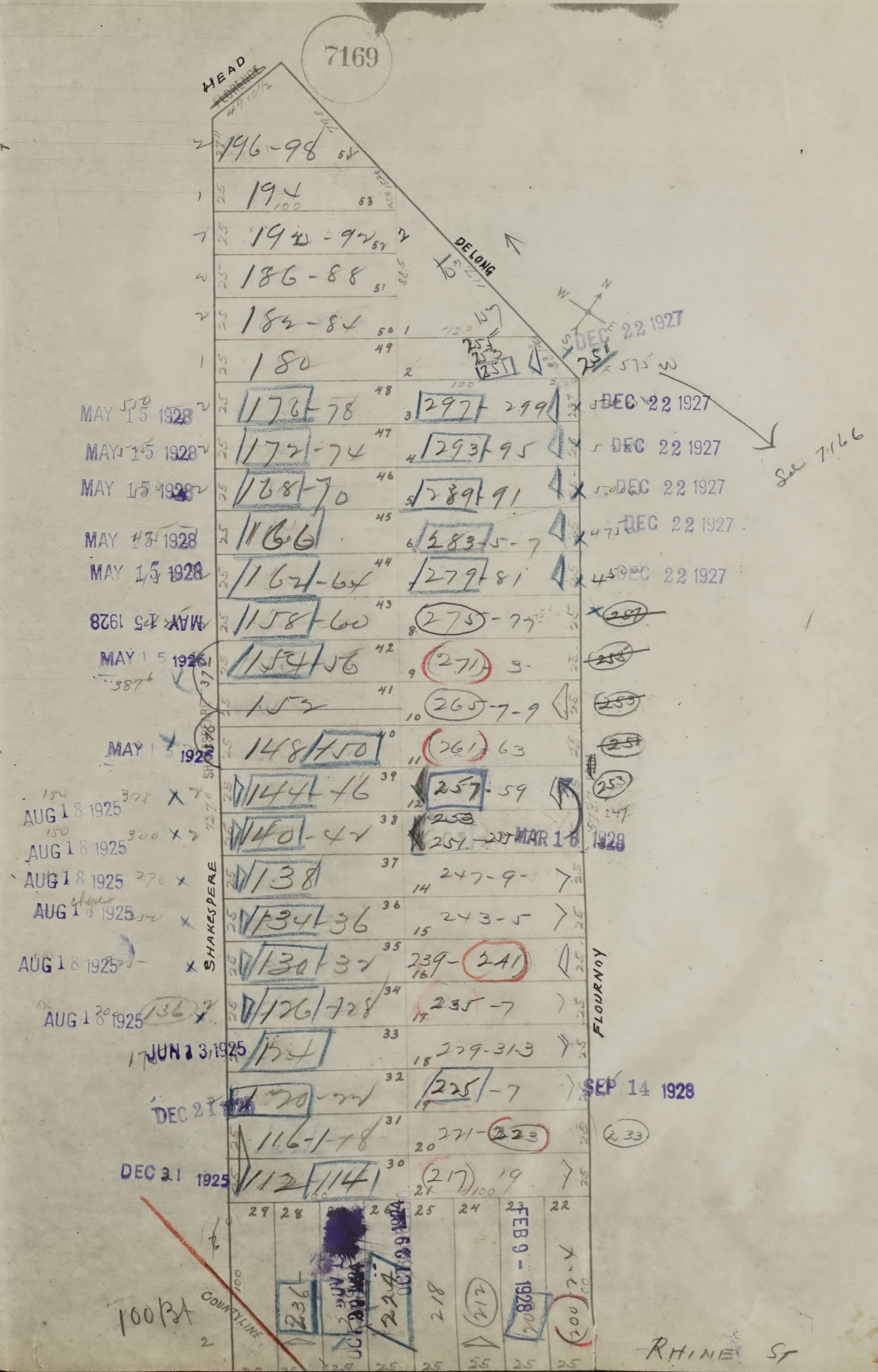
7169
HEAD
DE LONG
SHAKESPERE
FLOURNOY
RHINE ST
COUNTY LINE
See 7166
196-98
194
190-92
186-88
182-84
180
176-78
172-74
168-70
166
162-64
158-60
154-56
152
148/150
144-46
140-42
138
134-36
130-32
126-128
124
120-22
116-118
112/114
297-299
293-95
289-91
283-5-7
279-81
275-77
271-3
265-7-9
261-63
257-59
253
251
247-9
243-5
239-241
235-7
229-313
225-7
221-223
217-19
236
224
218
217
200
233
100 134
DEC 22 1927
MAY 15 1928
MAY 15 1926
AUG 18 1925
JUN 13 1925
DEC 21 1925
DEC 31 1925
MAR 18 1928
SEP 14 1928
FEB 9 1928
OCT 29 1928

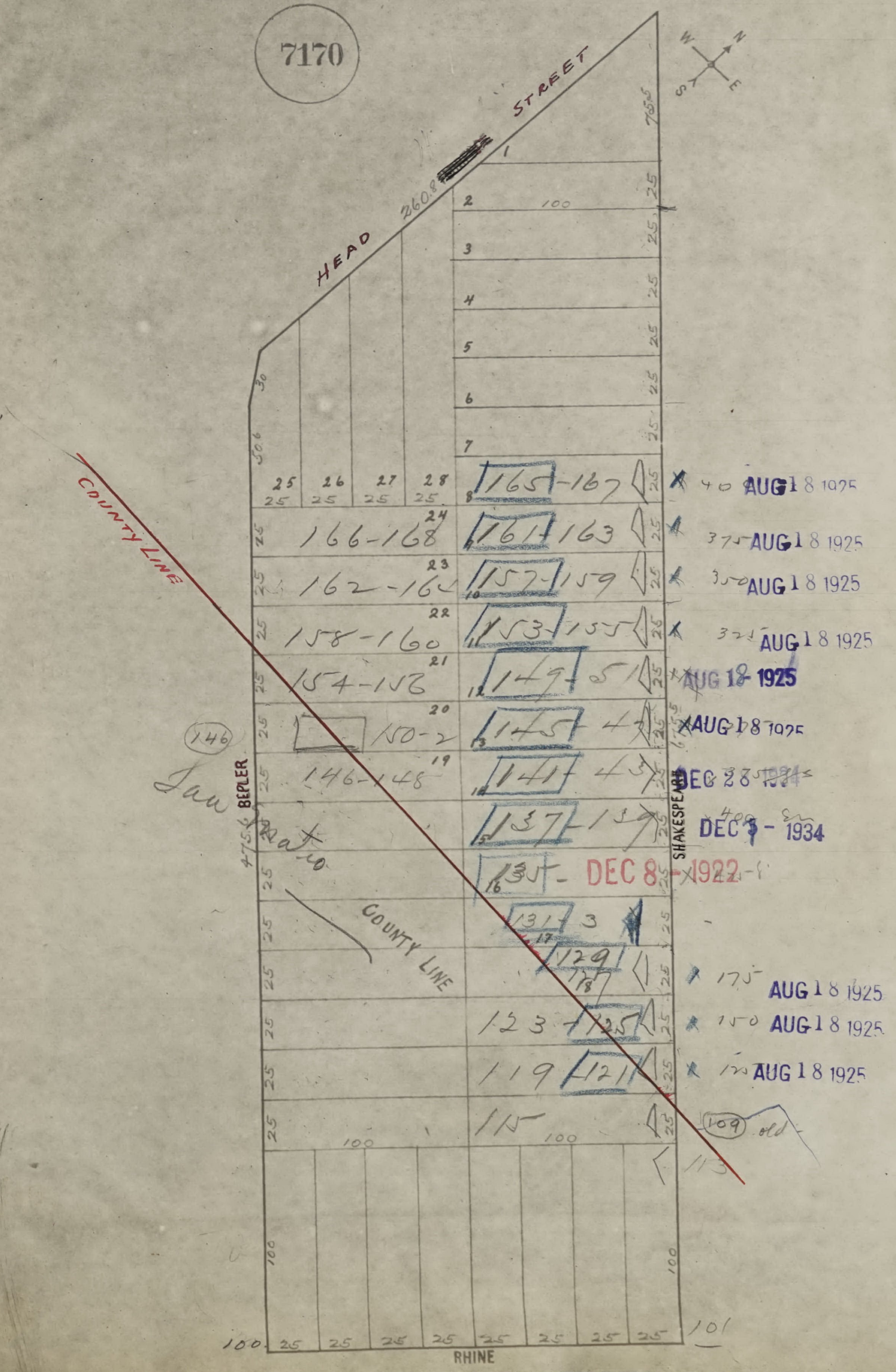
7170
HEAD STREET
2608
SHAKESPEARE
BEPLER
RHINE
COUNTY LINE
COUNTY LINE
1
2
3
4
5
6
7
8
25 26 27 28
24 23 22 21 20 19
16 17 18
165-167
166-168
161-163
162-164
157-159
158-160
153-155
154-156
149-151
150-2
145-147
146-148
141-143
137-139
135
131-133
129-127
123-125
119-121
115
113
(146)
(109) old
100
25
30
50.6
101
X 40 AUG 1 8 1925
375 AUG 1 8 1925
350 AUG 1 8 1925
325 AUG 1 8 1925
AUG 18 1925
AUG 1 8 1925
DEC 28 1934
400 DEC 5 - 1934
DEC 8 1922
175 AUG 1 8 1925
150 AUG 1 8 1925
120 AUG 1 8 1925

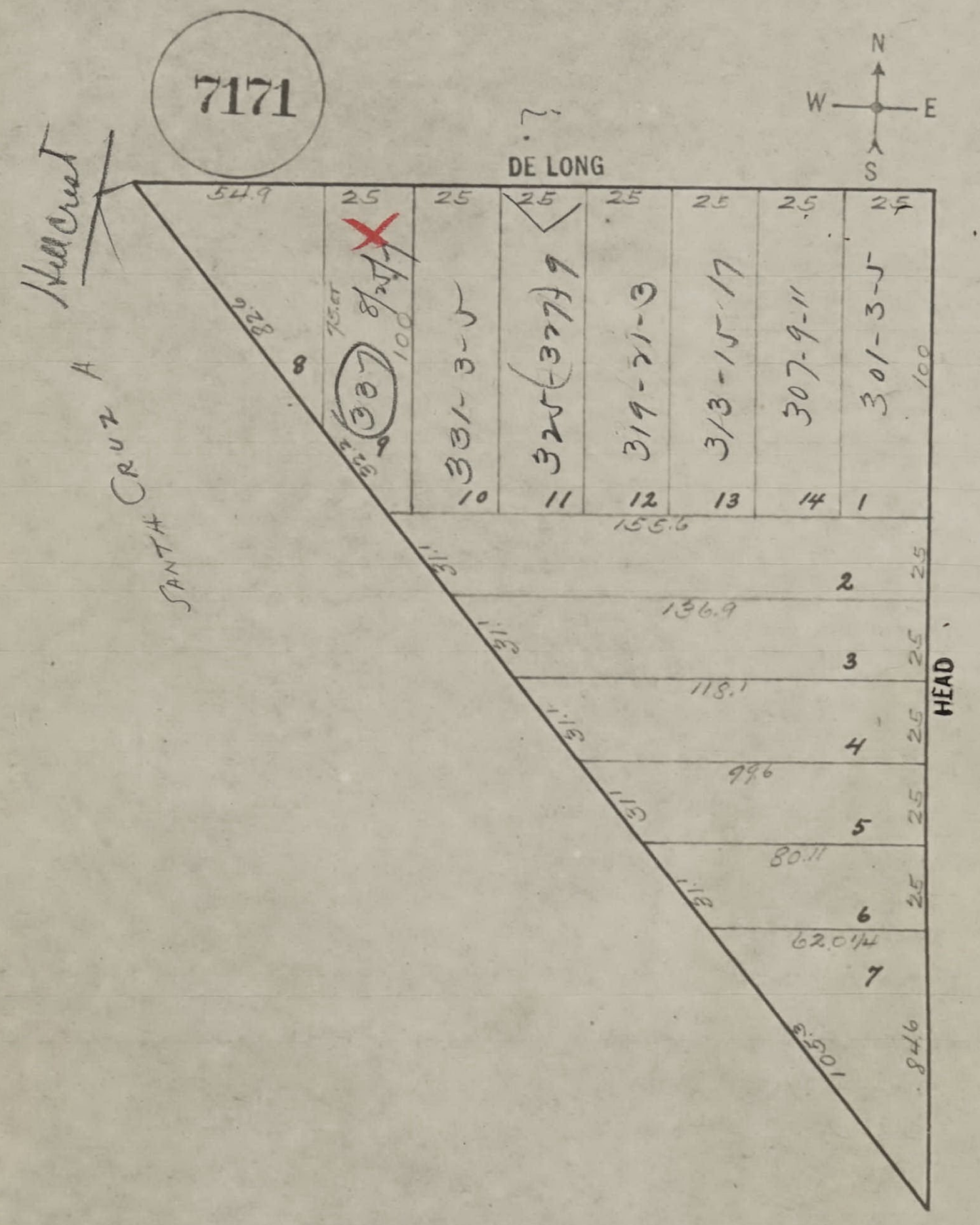
7171
N
W
E
S
DE LONG
Hillcrest
SANTA CRUZ A
HEAD
54.9
25
25
25
25
25
25
25
8
9
10
11
12
13
14
1
2
3
4
5
6
7
337
331-3-5
325-(337)9
319-21-3
313-15-17
307-9-11
301-3-5
100
100
155.6
136.9
118.1
99.6
80.11
62.0¼
82.6
32.7
31.1
31.1
31.1
31.1
31.1
105.3
84.6
25
25
25
25
25
75.6?

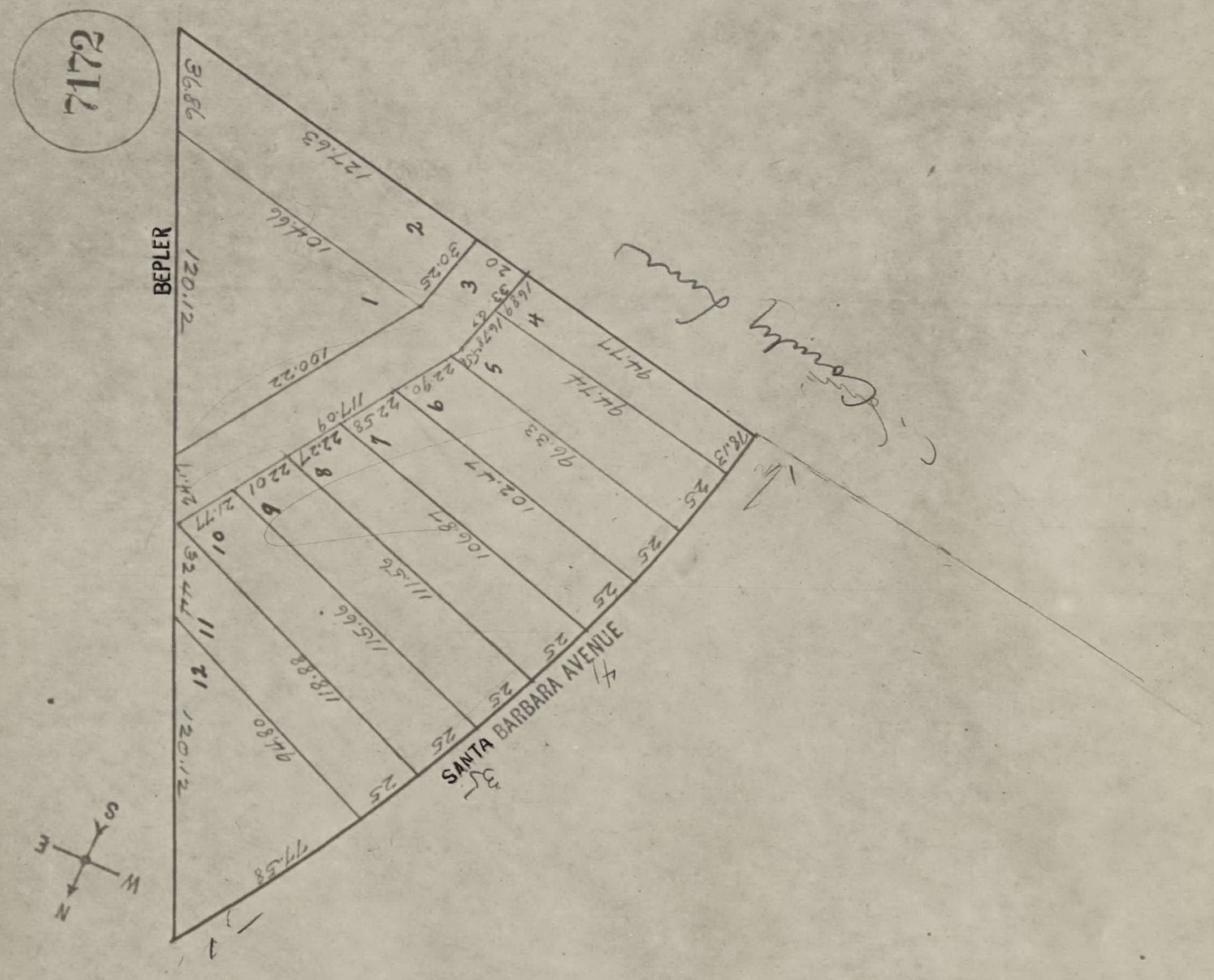
7172
BEPLER
SANTA BARBARA AVENUE
County Line
1
2
3
4
5
6
7
8
9
10
11
12
36.86
127.63
104.66
30.25
120.12
100.22
20
33.67
16.89
16.78
94.77
94.74
96.33
102.47
106.87
111.52
115.66
118.88
94.80
117.09
22.90
22.58
22.27
22.01
21.77
24.17
32.44
120.12
77.58
78.13
25
4
35
N
S
E
W

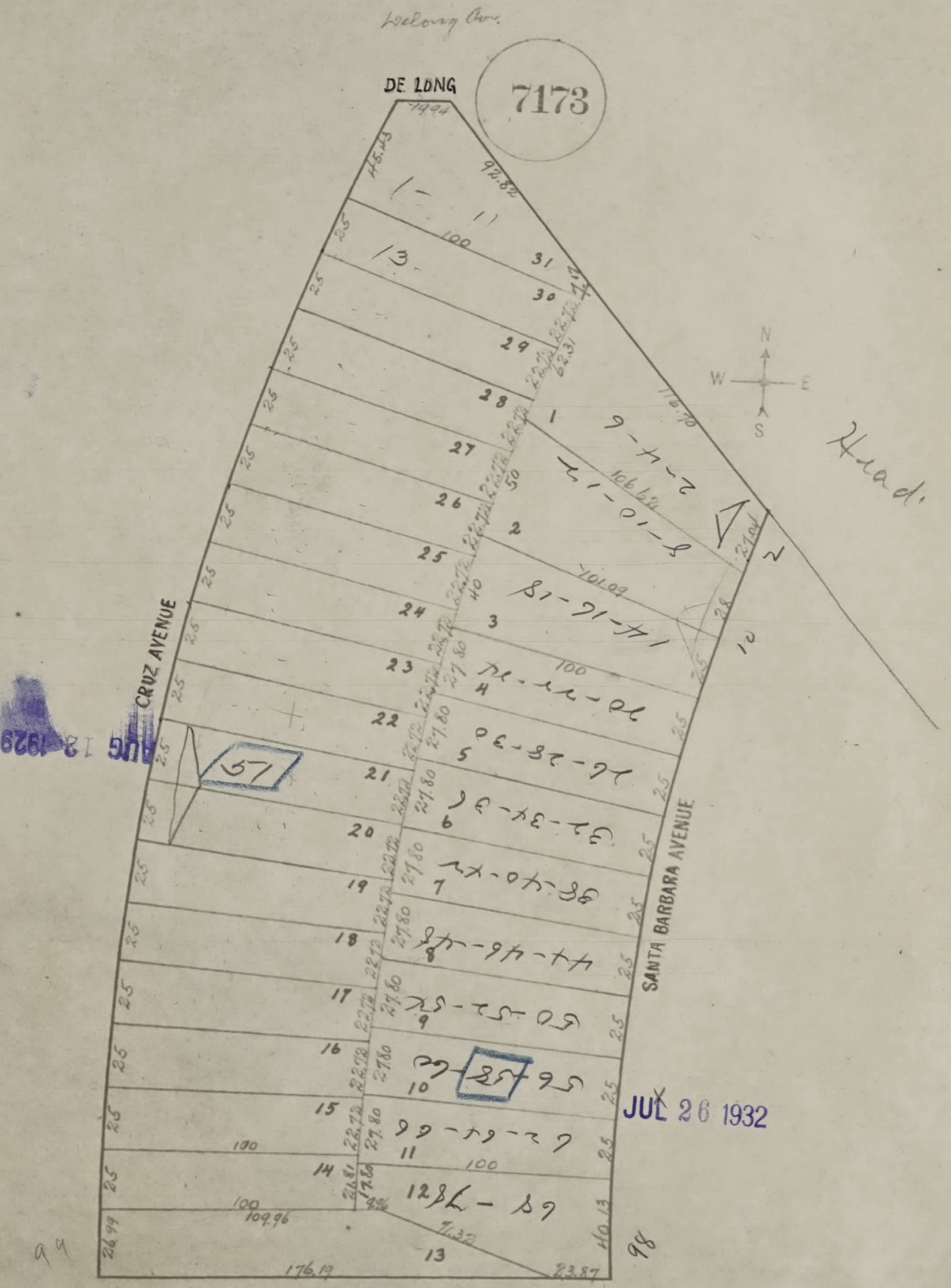
Delong Ave.
DE LONG
7173
CRUZ AVENUE
SANTA BARBARA AVENUE
Head.
N
S
E
W
57
58
99
98
1
2
3
4
5
6
7
8
9
10
11
12
13
14
15
16
17
18
19
20
21
22
23
24
25
26
27
28
29
30
31
25
100
176.19
23.87
109.96

AUG 13 1929

JUL 26 1932

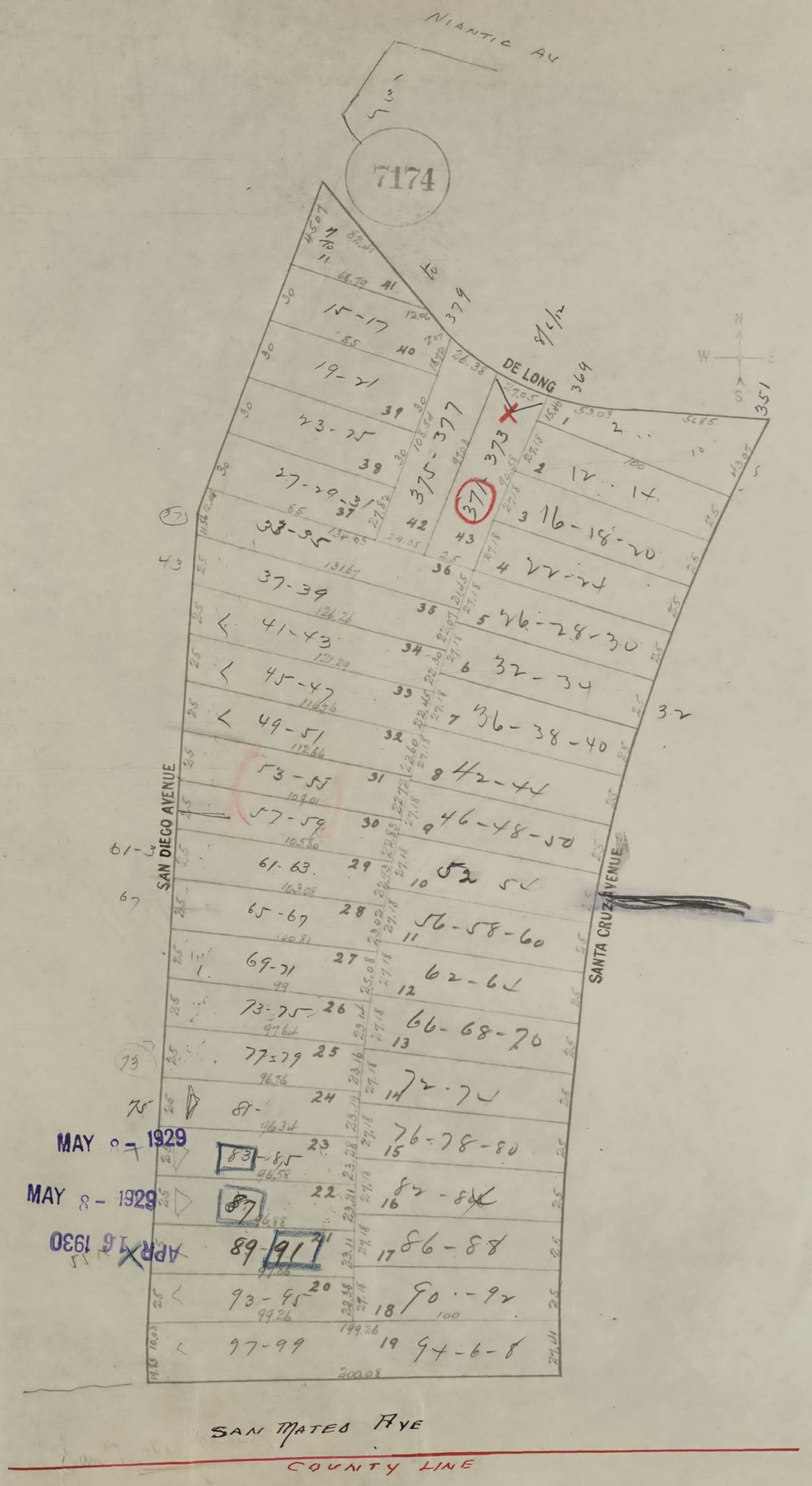
NIANTIC AV
7174
DE LONG
SAN DIEGO AVENUE
SANTA CRUZ AVENUE
SAN MATEO AVE
COUNTY LINE
15-17
19-21
23-25
27-29-31
33-35
37-39
41-43
45-47
49-51
53-55
57-59
61-63
65-67
69-71
73-75
77-79
81
83-85
87
89-91
93-95
97-99
375-377
371
373
379
369
351
12-14
16-18-20
22-24
26-28-30
32-34
36-38-40
42-44
46-48-50
52-54
56-58-60
62-64
66-68-70
72-74
76-78-80
82-84
86-88
90-92
94-6-8
MAY 8 - 1929
MAY 8 - 1929
APR 16 1930

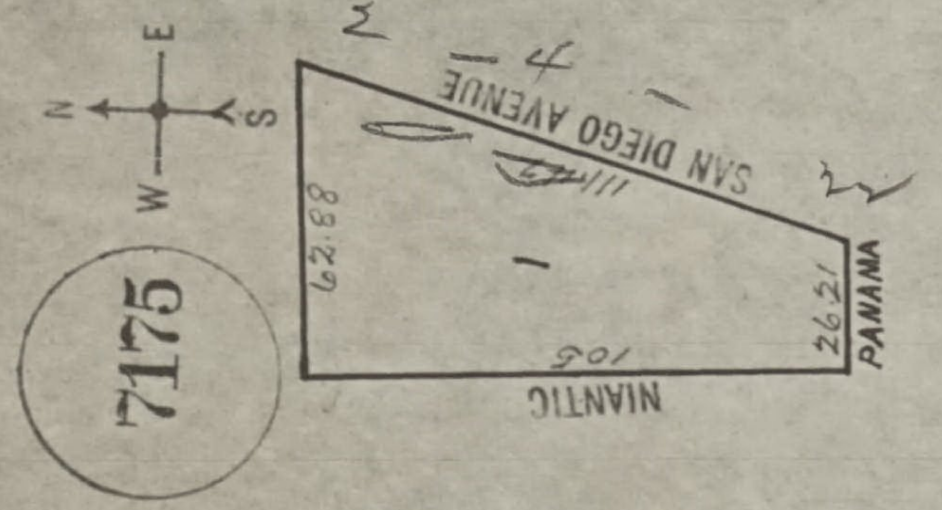
7175
N
E
S
W
SAN DIEGO AVENUE
NIANTIC
PANAMA
62.88
105
26.21
1

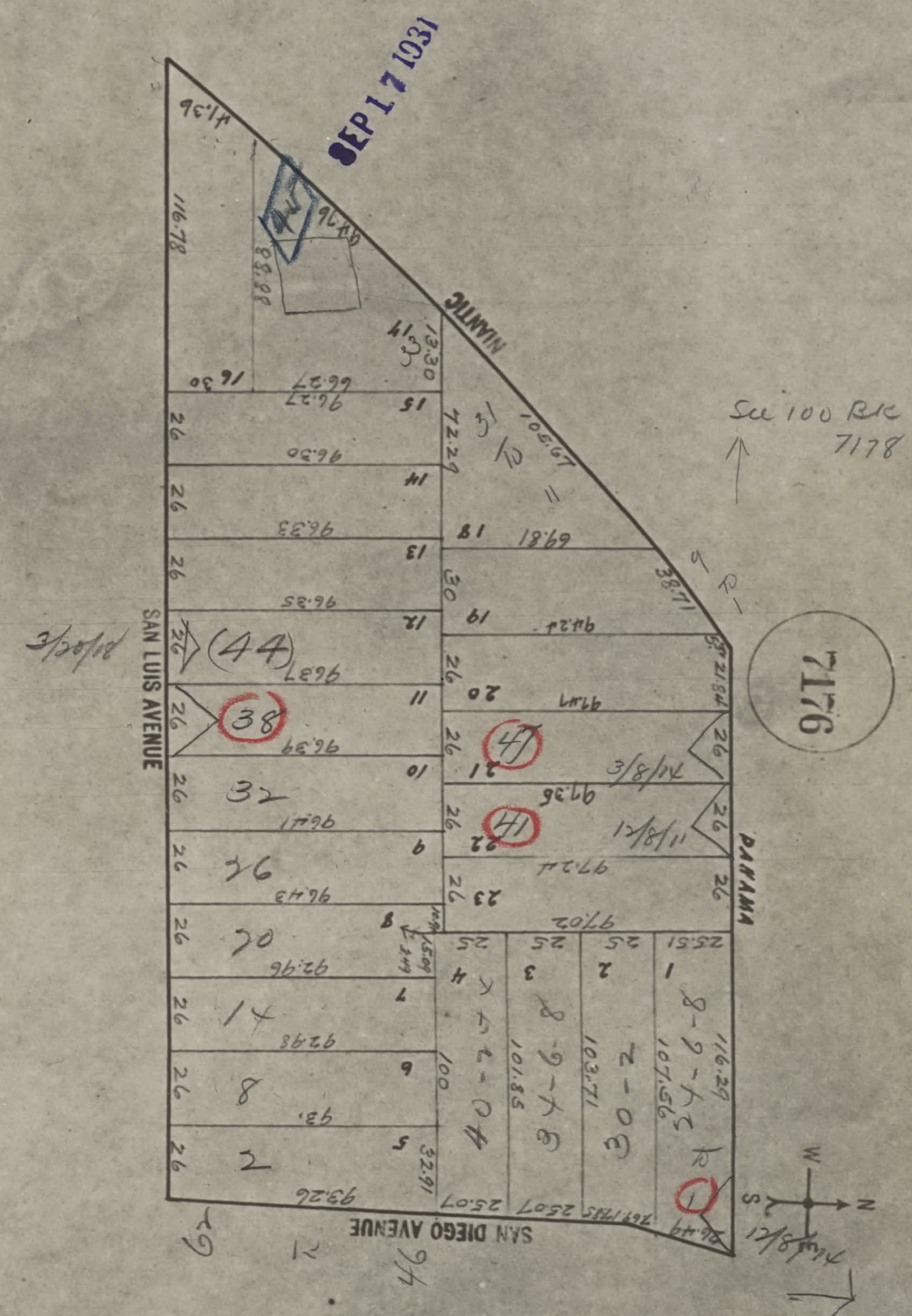
7176
SAN LUIS AVENUE
SAN DIEGO AVENUE
PANAMA
NIANTIC
SEP 17 1931

See 100 Blk Page 7178

OFFICIAL COPY
SAN FRANCISCO DEPARTMENT OF BUILDING INSPECTION

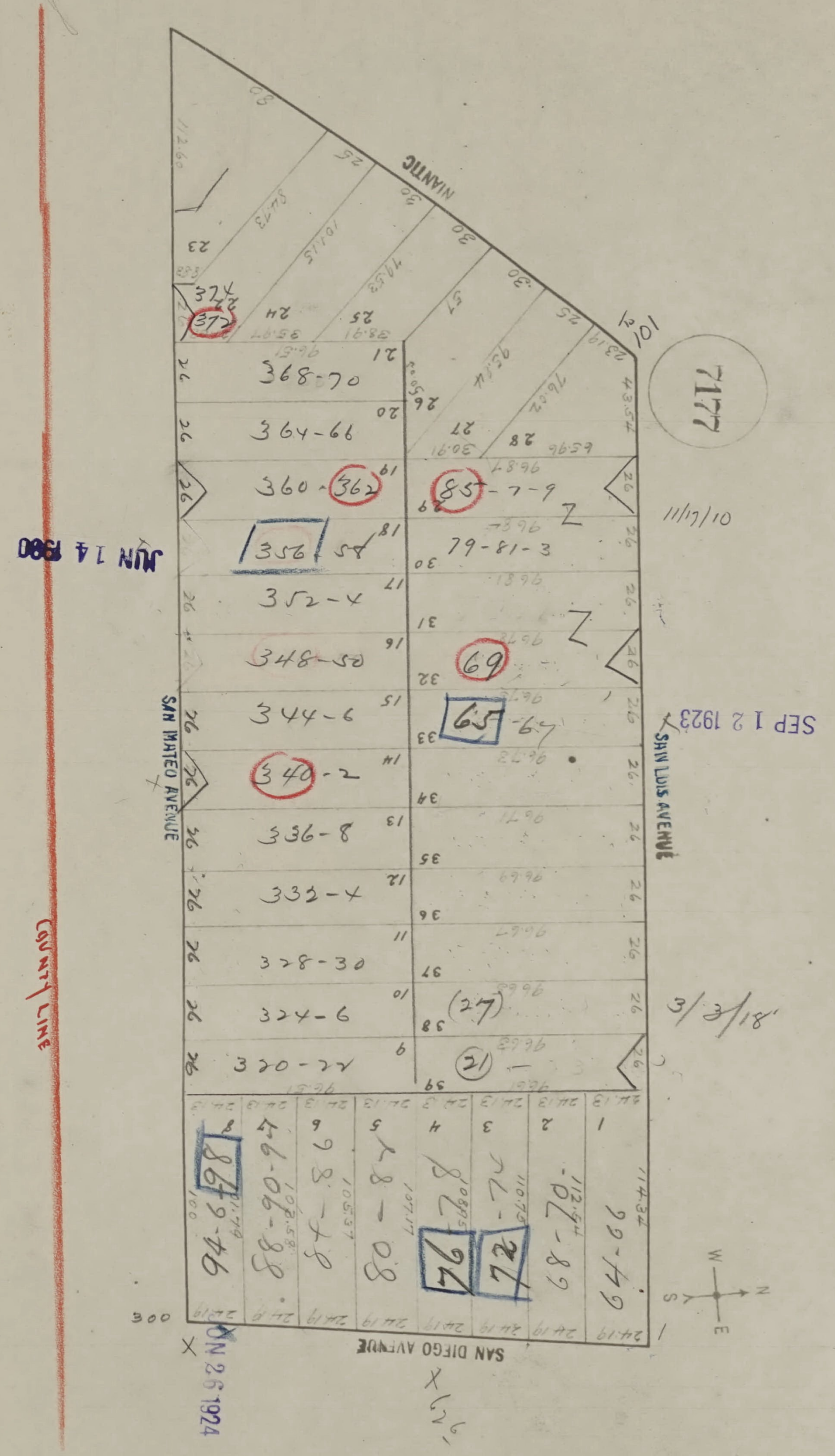
7177
NIANTIC
SAN MATEO AVENUE
SAN LUIS AVENUE
SAN DIEGO AVENUE
COUNTY LINE
368-70
364-66
360-362
356-58
352-4
348-50
344-6
340-2
336-8
332-4
328-30
324-6
320-22
85-7-9
79-81-3
69
65-67
(27)
(21)
94-6
88-90-92
84-6
80-2
76-8
72-4
68-70
64-66
300
N
S
E
W

JUN 14 1980

SEP 12 1923

JUN 26 1924

11/17/10

3/3/18

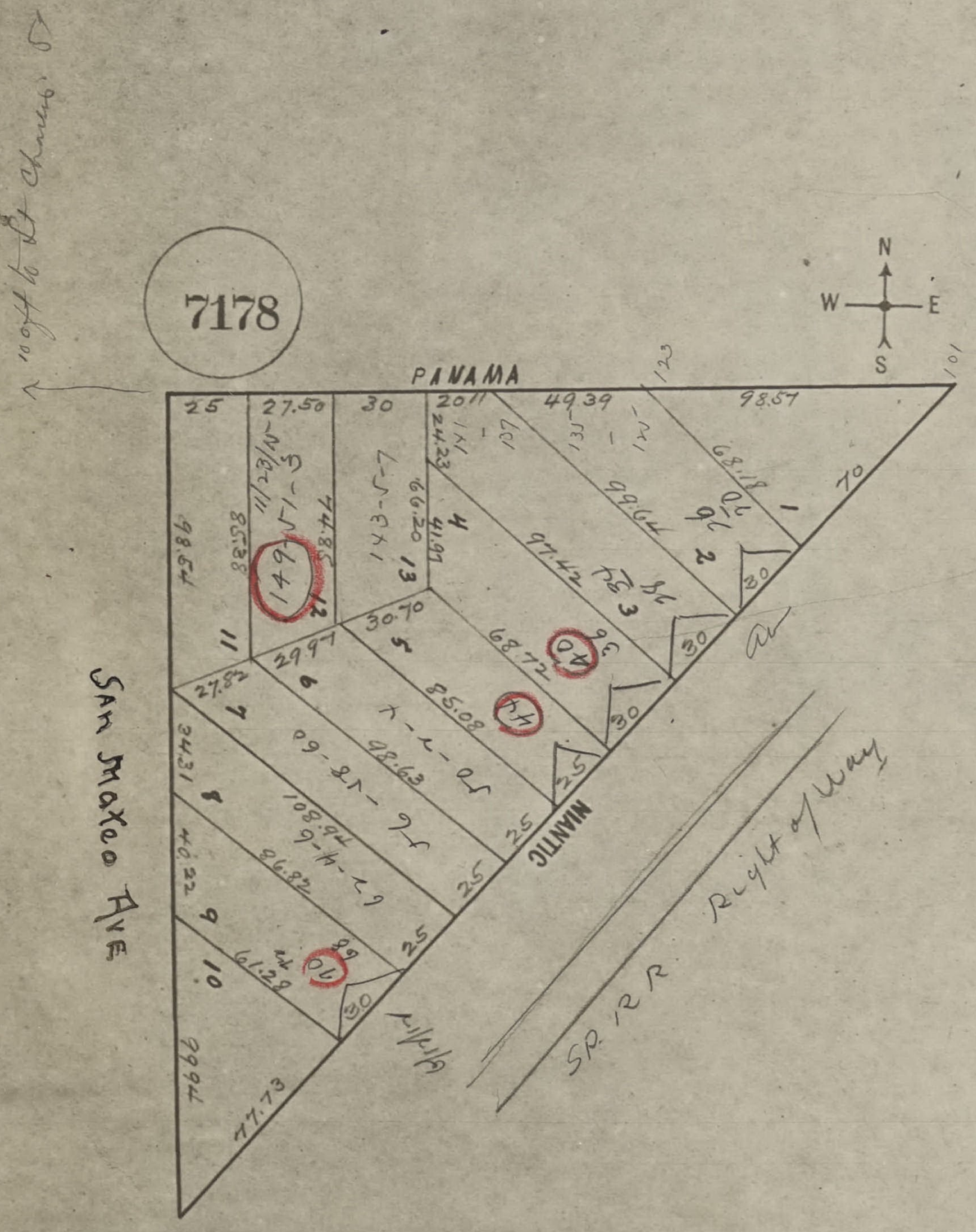
7178
PANAMA
N
W
E
S
SAN MATEO AVE
NIANTIC
SP. R R Right of Way
100 ft to St Charles St
Alley
25
27.50
30
2011
49.39
98.57
123
101
98.54
83.58
74.85
11/23/N-S-1
149
143-5-7
66.20
41.97
24.23
99.66
97.46
68.18
70
1
2
3
4
5
6
7
8
9
10
11
12
13
30.70
29.97
27.82
68.72
85.08
98.63
34.31
40.22
61.28
77.73
99.94
40
41
10
25
30

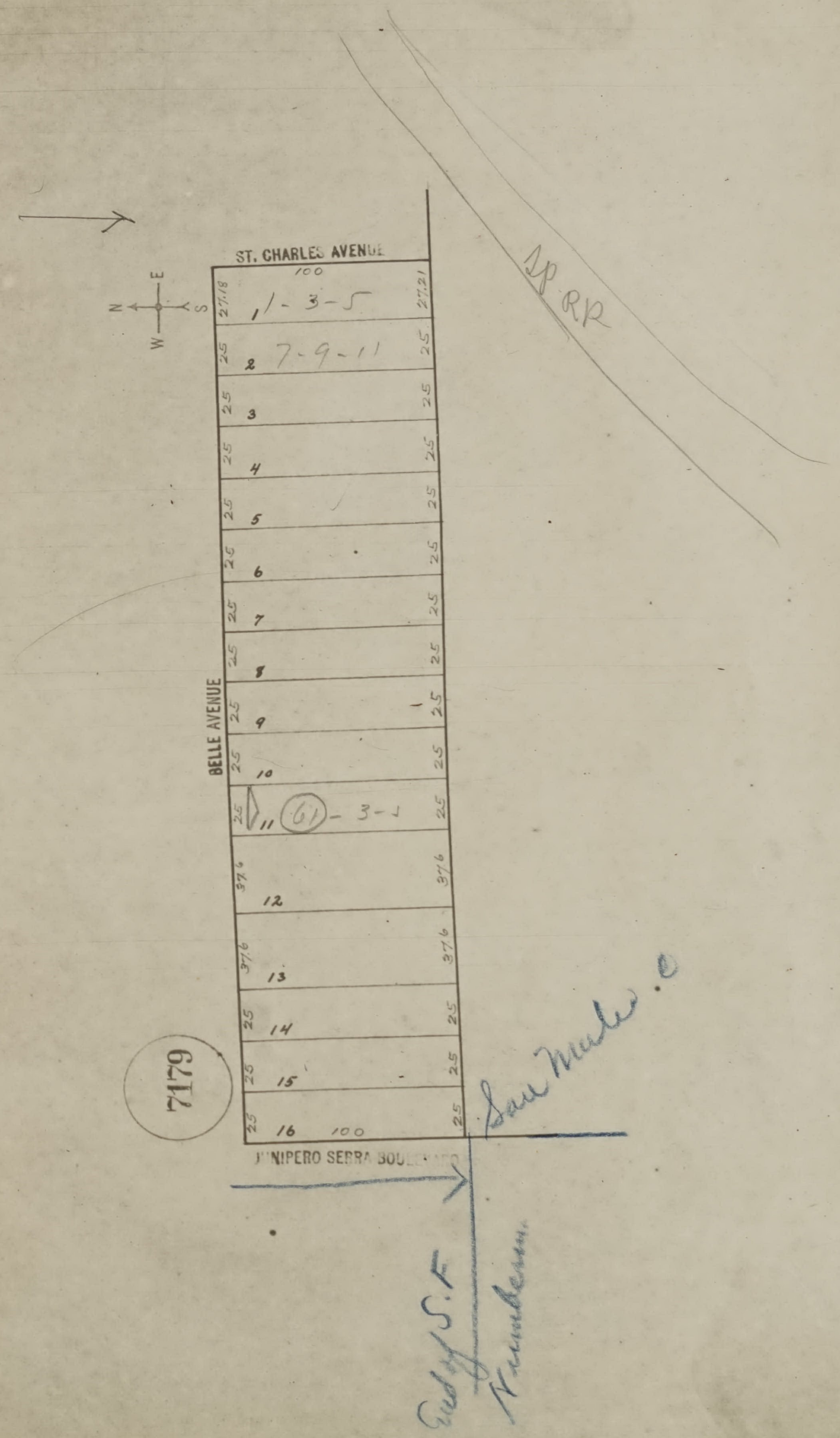
7179
ST. CHARLES AVENUE
BELLE AVENUE
JUNIPERO SERRA BOULEVARD
N
E
S
W
100
27.18
27.21
25
37.6
1
2
3
4
5
6
7
8
9
10
11
12
13
14
15
16
1-3-5
7-9-11
61 - 3-1
SP RR
San Mateo
End of S.F

PRINTERS·
LITHOGRAPHERS·
A. CARLISLE & CO.
645 HARRISON ST.
· SAN FRANCISCO 7·
TO DUPLICATE THIS ORDER REFER TO
Nº 670557

El Plazuela Pk

MAP
OF
INGLESIDE TERRACES
URBAN REALTY IMPROVEMENT CO.

903 PHELAN B'LD'G

SAN FRANCISCO, CAL.

Scale. 1 inch = 200 feet.

Prepared by
The Urban Realty Improvement Co.
E.J. Morser, Civil Eng'r
Joseph A. Leonard, Pres. and Mg'r
April 1912.

LEGEND

- Indicates boundaries of strip reserved for automobile driveway.
- Indicates boundaries of sub-surface sewer Right of Way.
- Indicates boundaries of sub-surface sewer Right of Way, and strip reserved for automobile driveway.
- Origonal lines of lots, which were later re-sub-divided.

Note! Unless otherwise indicated, lot depths given refer to property line.

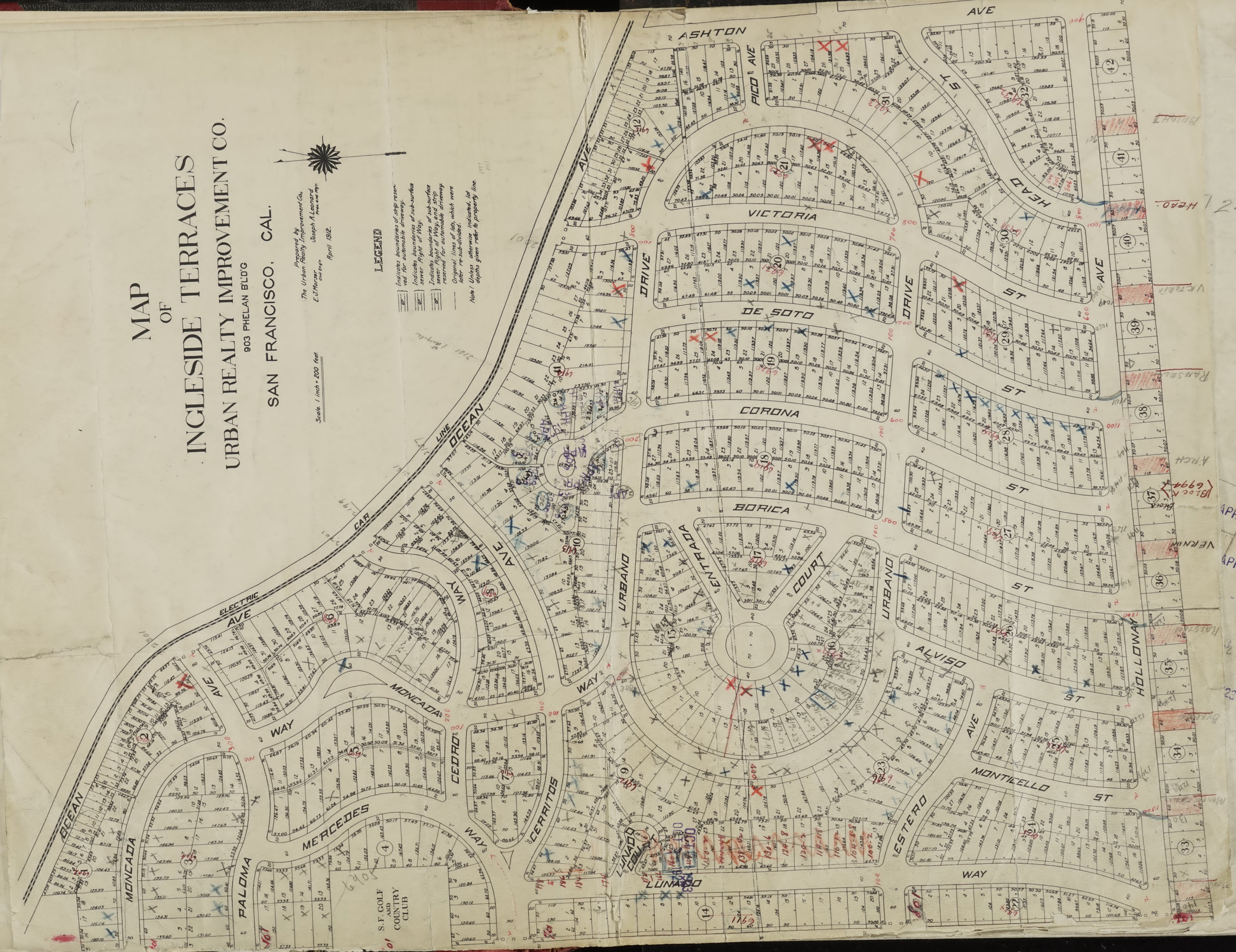
ASHTON AVE
PICO AVE
HEAD ST
VICTORIA DRIVE
DE SOTO
CORONA
BORICA
ST
ENTRADA COURT
URBANO DRIVE
URBANO WAY
ALVISO ST
ESTERO AVE
MONTICELLO ST
LUNADO WAY
LUNADO COURT
CERRITOS AVE
CEDRO AVE
MONCADA WAY
MERCEDES WAY
PALOMA AVE
OCEAN AVE
ELECTRIC CAR LINE
HOLLOWAY AVE
S.F. GOLF AND COUNTRY CLUB
2499
APR 3 1923

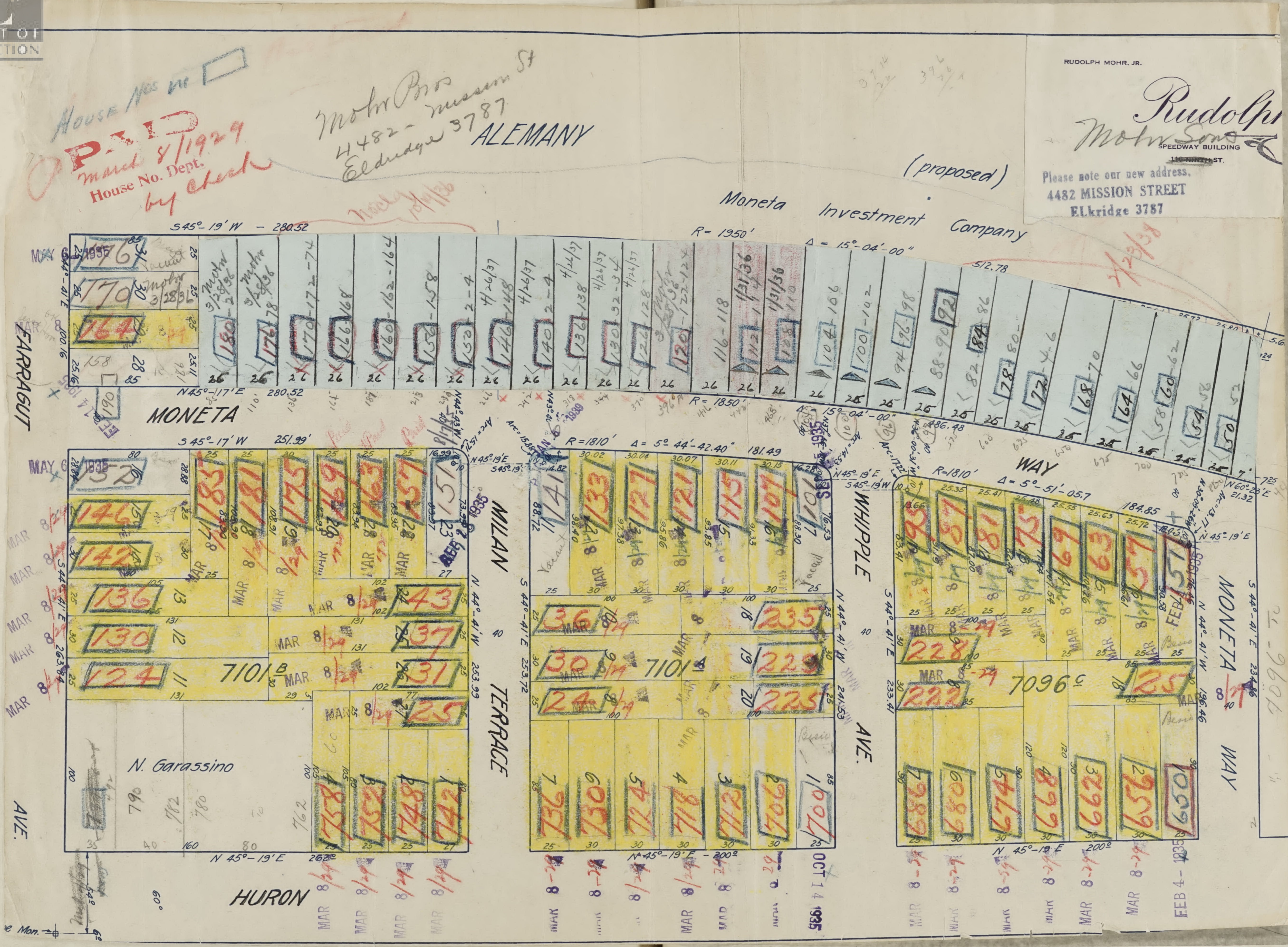
House Nos
PAID
March 8/1929
House No. Dept.
by check
Mohr Bros
4482 - Mission St
Eldridge 3787
ALEMANY
(proposed)
Moneta Investment Company
R = 1950'
Δ = 15°-04'-00"
S 45°-19' W - 280.52
N 45°-17' E 280.52
512.78
R = 1850'
486.48
MONETA
WAY
S 45°-17' W 251.99'
R = 1810'
Δ = 5° 44'-42.40"
181.49
Δ = 5°-51'-05.7
184.85
FARRAGUT
AVE.
MILAN
TERRACE
WHIPPLE
AVE.
MONETA
WAY
HURON
N 45°-19' E 262
N 45°-19' E - 200
N 45°-19' E 200
7101B
7101A
7096C
N. Garassino
MAY 6 1935
MAR 8
OCT 14 1935
FEB 4 1935
3/28/36
4/26/37
1/31/36
7/23/38
176 170 164
180 176 170 166 160 156 150 146 140 136 130 126 120 112 108 104 100 96 92 84 78 72 68 64 60 54 50
152 146 142 136 130 124
185 181 175 169 163 157 151
143 137 131 125
758 752 748 742
141 133 127 121 115 107 101
36 30 24
235 229 225
736 730 724 718 712 706 700
93 87 81 75 69 63 57 51
228 222 25
686 680 674 668 662 656 650
Vacant
Mohr

RUDOLPH MOHR, JR.

Rudolph Mohr Sons

SPEEDWAY BUILDING
~~116 NINTH ST.~~

Please note our new address.
4482 MISSION STREET
ELkridge 3787

SAN FRANCISCO DEPARTMENT OF BUILDING INSPECTION
OFFICIAL COPY

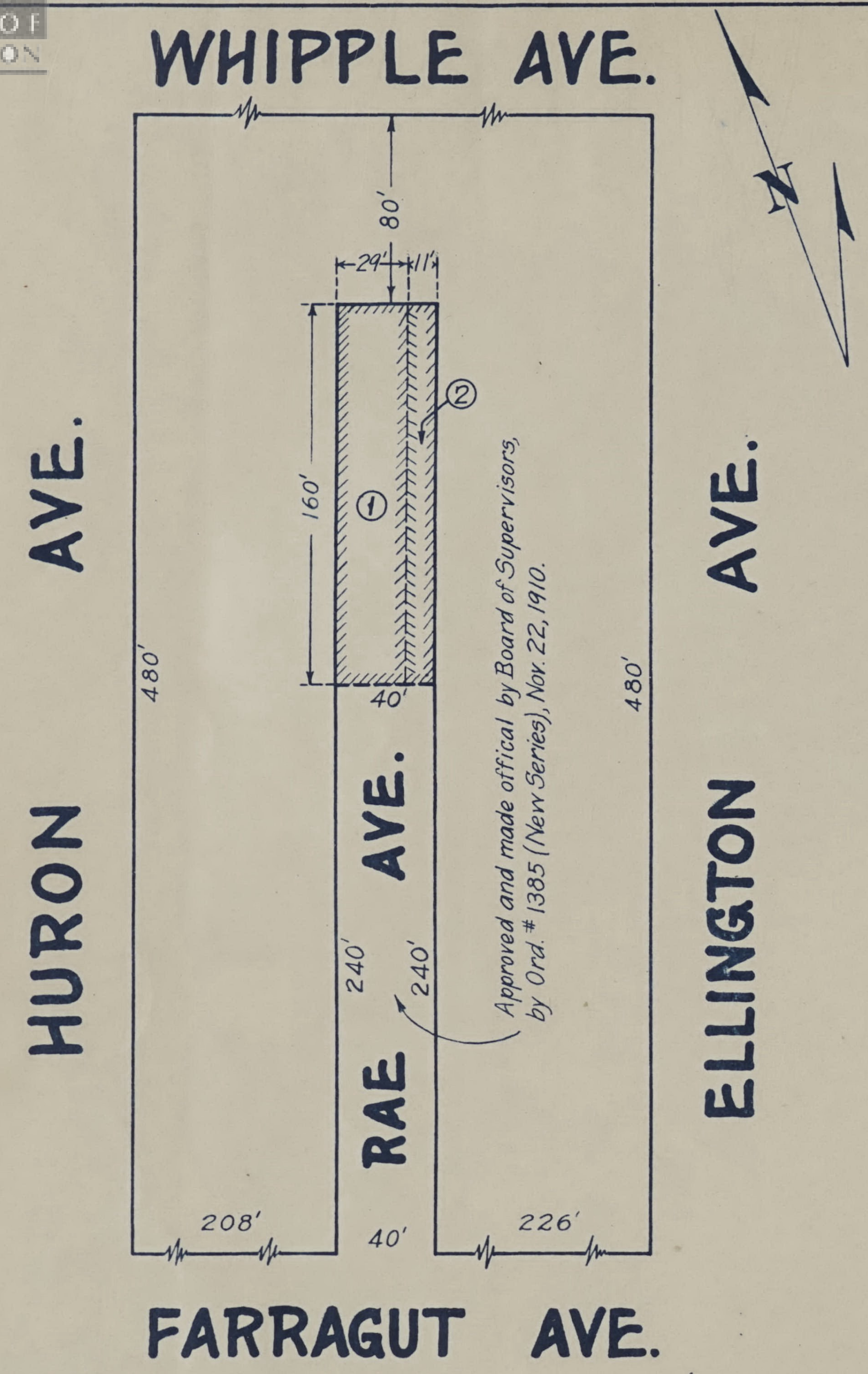
WHIPPLE AVE.
N
80'
24'
11'
160'
①
②
40'
480'
480'
HURON AVE.
RAE AVE.
ELLINGTON AVE.
240'
240'
Approved and made offical by Board of Supervisors, by Ord. # 1385 (New Series), Nov. 22, 1910.
208'
40'
226'
FARRAGUT AVE.

D 43444

RECORDED AT REQUEST OF
J. S. Dunnigan
AT 14 MIN. PAST 1 P.M.
FEB - 1 - 1929
Liber M Official Records, p. 4
City and County of San Francisco, California.
EDMOND GODCHAUX, Recorder
By Isadore B. Meyers Deputy

Approved this 26th day of Decem. 1928,
by Resolution No. 104717 (Second Series)

T. A. Reardon
C. E. Stanton
Fred W. Meyer
Commissioners of the Board of Public Works of the City & County of San Francisco.

Attest:- S. J. Hester
Secretary of the Board of Public Works.

This map is approved and made official and parcels shown hatched are declared to be an open public street and to be known as Rae Avenue, by Resolution No. 30259 (New Series) of the Board of Supervisors, adopted the 14th day of January 1929.

Attest: J. S. Dunnigan
Clerk of the Board of Supervisors.

SEAL

Res. 30259 N.S.

Block 7097

CITY AND COUNTY OF SAN FRANCISCO
DEPARTMENT OF PUBLIC WORKS
BUREAU OF ENGINEERING
DIVISION OF SURVEYS
M. M. O'Shaughnessy, City Engineer

MAP
SHOWING THE EXTENSION OF
RAE AVENUE
BETWEEN WHIPPLE AND FARRAGUT AVENUES.

DECEMBER, 1928. SCALE: 1 INCH = 60 FEET.

See A-4-24
Supersedes
Superseded by
In 1 Sheets
Sheet No.

Surveyed Index No. Order No.
Compiled Deed Descr. Computed Checked
Drawn A. J. Abrahams Traced A. J. Abrahams Checked Miller

Drawings			Tracings			Negatives			Prints		
CASE	DR.	NO.	CASE	DR.	NO.	CASE	DR.	NO.	CASE	DR.	NO.
			A	16	41	A	16	41	A	16	41

Parcel ① deeded to City by Mohr's Incorporated, 12/10/28. Recorded 2-1-29 Vol. 1799 Pg. 111
Parcel ② " " " " Moneta Investment Co., 12/10/28. " 2-1-29 Vol. " Pg. 113

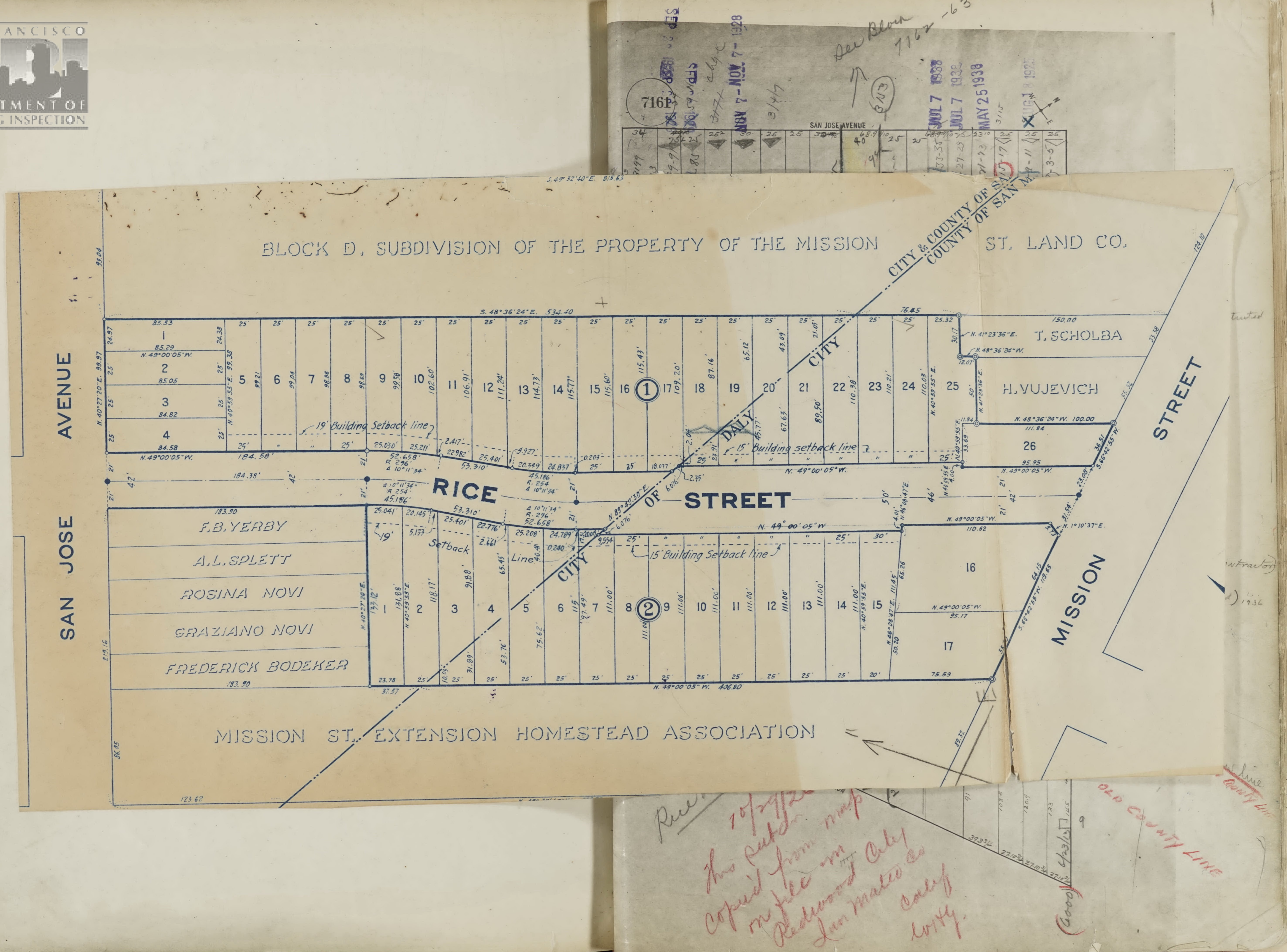
7161
SEP 1930
NOV 7 - 1928
See Block 7162-63
JUL 7 1938
JUL 7 1938
MAY 25 1938
AUG 18 1925
SAN JOSE AVENUE
N
E
W
BLOCK D, SUBDIVISION OF THE PROPERTY OF THE MISSION ST. LAND CO.
SAN JOSE AVENUE
RICE STREET
MISSION STREET
CITY & COUNTY OF SAN FRANCISCO
COUNTY OF SAN MATEO
CITY OF DALY CITY
S. 48°36'24" E. 534.40
S. 49°52'40" E. 815.63
N. 49°00'05" W.
N. 49°00'05" W. 406.80
19' Building Setback line
15' Building setback line
15' Building Setback line
Setback Line
①
②
T. SCHOLBA
H. VUJEVICH
F. B. YERBY
A. L. SPLETT
ROSINA NOVI
GRAZIANO NOVI
FREDERICK BODEKER
MISSION ST. EXTENSION HOMESTEAD ASSOCIATION
OLD COUNTY LINE
(6000)

Rice

10/29/28
This parcel copied from map on file in City of Redwood City San Mateo Co Calif
Lovity